Appendix E

Phase I Environmental Site Assessment

PHASE I ENVIRONMENTAL SITE ASSESSMENT APPROXIMATELY 220-ACRES SOUTH OF EAST HARNEY LANE AND WEST OF STATE ROUTE 99. LODI, CALIFORNIA

May 18, 2006

This document was prepared for use only by the client, only for the purposes stated, and within a reasonable time from issuance. Non-commercial, educational and scientific use of this report by regulatory agencies is regarded as a "fair use" and not a violation of copyright. Regulatory agencies may make additional copies of this document for internal use. Copies may also be made available to the public as required by law. The reprint must acknowledge the copyright and indicate that permission to reprint has been received.

65942.P01/STO6R373/RB:lv
© 2006 Kleinfelder, Inc.

April 20, 2006

KLEINFELDER
An employee owned company

A Report Prepared for:

Mr. Robert Sun
Senior Planner
WILLDAN
13191 Crossroads Parkway North, Suite 405
Industry, CA 91746-34

PHASE I ENVIRONMENTAL SITE ASSESSMENT APPROXIMATELY 220-ACRES SOUTH OF EAST HARNEY LANE AND WEST OF STATE ROUTE 99. LODI, CALIFORNIA

Kleinfelder Job No: 65942.P01
May 18, 2006

Ryan Brosius
Staff Environmental Scientist

Don D'Amico, CAC
Environmental Group Manager

KLEINFELDER, INC.
2825 East Myrtle Street
Stockton, California 95205
(209) 948-1345
(209) 948-0621 (facsimile)
www.kleinfelder.com

© 2006 Kleinfelder, Inc.

Important Information About Your Geoenvironmental Report

Geoenvironmental studies are commissioned to gain information about environmental conditions on and beneath the surface of a site. The more comprehensive the study, the more reliable the assessment is likely to be. But remember: Any such assessment is to a greater or lesser extent based on professional opinions about conditions that cannot be seen or tested. Accordingly, no matter how many data are developed, risks created by unanticipated conditions will always remain. *Have realistic expectations.* Work with your geoenvironmental consultant to manage known and unknown risks. Part of that process should already have been accomplished, through the risk allocation provisions you and your geoenvironmental professional discussed and included in your contract's general terms and conditions. This document is intended to explain some of the concepts that may be included in your agreement, and to pass along information and suggestions to help you manage your risk.

Beware of Change; Keep Your Geoenvironmental Professional Advised

The design of a geoenvironmental study considers a variety of factors that are subject to change. Changes can undermine the applicability of a report's findings, conclusions, and recommendations. *Advise your geoenvironmental professional about any changes you become aware of.* Geoenvironmental professionals cannot accept responsibility or liability for problems that occur because a report fails to consider conditions that did not exist when the study was designed. Ask your geoenvironmental professional about the types of changes you should be particularly alert to. Some of the most common include:

- modification of the proposed development or ownership group,
- sale or other property transfer,
- replacement of or additions to the financing entity,
- amendment of existing regulations or introduction of new ones, or
- changes in the use or condition of adjacent property.

Should you become aware of any change, *do not rely on a geoenvironmental report.* Advise your geoenvironmental professional immediately; follow the professional's advice.

Recognize the Impact of Time

A geoenvironmental professional's findings, recommendations, and conclusions cannot remain valid indefinitely. The more time that passes, the more likely it is that important latent changes will occur. *Do not rely on a geoenvironmental report if too much time has elapsed since it was completed.* Ask your environmental professional to define "too much time." In the case of Phase I Environmental Site Assessments (ESAs), for example, more than 180 days after submission is generally considered "too much."

Prepare To Deal with Unanticipated Conditions

The findings, recommendations, and conclusions of a Phase I ESA report typically are based on a review of historical information, interviews, a site "walkover," and other forms of noninvasive research. When site subsurface conditions are not sampled in any way, the risk of unanticipated conditions is higher than it would otherwise be.

While borings, installation of monitoring wells, and similar invasive test methods can help reduce the risk of unanticipated conditions, *do not overvalue the effectiveness of testing.* Testing provides information about actual conditions only at the precise locations where samples are taken, and only when they are taken. Your geoenvironmental professional has applied that specific information to develop a general opinion about environmental conditions. *Actual conditions in areas not sampled may differ (sometimes sharply) from those predicted in a report.* For example, a site may contain an unregistered underground storage tank that shows no surface trace of its existence. *Even conditions in areas that were tested can change*, sometimes suddenly, due to any number of events, not the least of which include occurrences at

adjacent sites. Recognize, too, that *even some conditions in tested areas may go undiscovered,* because the tests or analytical methods used were designed to detect only those conditions assumed to exist.

Manage your risks by retaining your geoenvironmental professional to work with you as the project proceeds. Establish a contingency fund or other means to enable your geoenvironmental professional to respond rapidly, in order to limit the impact of unforeseen conditions. And to help prevent any misunderstanding, identify those empowered to authorize changes and the administrative procedures that should be followed.

Do Not Permit Any Other Party To Rely on the Report

Geoenvironmental professionals design their studies and prepare their reports to meet the specific needs of the clients who retain them, in light of the risk management methods that the client and geoenvironmental professional agree to, and the statutory, regulatory, or other requirements that apply. The study designed for a developer may differ sharply from one designed for a lender, insurer, public agency...or even another developer. *Unless the report specifically states otherwise, it was developed for you and only you.* Do not unilaterally permit any other party to rely on it. The report and the study underlying it may not be adequate for another party's needs, and you could be held liable for shortcomings your geoenvironmental professional was powerless to prevent or anticipate. Inform your geoenvironmental professional when you know or expect that someone else—a third-party—will want to use or rely on the report. *Do not permit third-party use or reliance until you first confer with the geoenvironmental professional who prepared the report.* Additional testing, analysis, or study may be required and, in any event, appropriate terms and conditions should be agreed to so both you and your geoenvironmental professional are protected from third-party risks. *Any party who relies on a geoenvironmental report without the express written permission of the professional who prepared it and the client for whom it was prepared may be solely liable for any problems that arise.*

Avoid Misinterpretation of the Report

Design professionals and other parties may want to rely on the report in developing plans and specifications. They need to be advised, in writing, that their needs may not have been considered when the study's scope was developed, and, even if their needs were considered, they might misinterpret geoenvironmental findings, conclusions, and recommendations. *Commission your geoenvironmental professional to explain pertinent elements of the report to others who are permitted to rely on it, and to review any plans, specifications or other instruments of professional service that incorporate any of the report's findings, conclusions, or recommendations.* Your geoenvironmental professional has the best understanding of the issues involved, including the fundamental assumptions that underpinned the study's scope.

Give Contractors Access to the Report

Reduce the risk of delays, claims, and disputes by giving contractors access to the full report, *providing that it is accompanied by a letter of transmittal that can protect you* by making it unquestionably clear that: 1) the study was not conducted and the report was not prepared for purposes of bid development, and 2) the findings, conclusions, and recommendations included in the report are based on a variety of opinions, inferences, and assumptions and are subject to interpretation. Use the letter to also advise contractors to consult with your geoenvironmental professional to obtain clarifications, interpretations, and guidance (a fee may be required for this service), and that—in any event—they should conduct additional studies to obtain the specific type and extent of information each prefers for preparing a bid or cost estimate. Providing access to the full report, with the appropriate caveats, helps prevent formation of adversarial attitudes and claims of concealed or differing conditions. If a contractor elects to ignore the warnings and advice in the letter of transmittal, it would do so at its own risk. Your geoenvironmental professional should be able to help you prepare an effective letter.

Do Not Separate Documentation from the Report

Geoenvironmental reports often include supplemental documentation, such as maps and copies of regulatory files, permits, registrations, citations, and correspondence with regulatory agencies. If subsurface explorations were performed, the report may contain final boring logs and copies of laboratory data. If remediation activities occurred on site, the report may include: copies of daily field reports; waste manifests; and information about the disturbance of subsurface materials, the type and thickness of any fill placed on site, and fill placement practices, among other types of documentation. *Do not separate supplemental documentation from the report. Do not, and do not permit any other party to redraw or modify any of the supplemental documentation for incorporation into other professionals' instruments of service.*

Understand the Role of Standards

Unless they are incorporated into statutes or regulations, standard practices and standard guides developed by the American Society for Testing and Materials (ASTM) and other recognized standards-developing organizations (SDOs) are little more than aspirational methods agreed to by a consensus of a committee. The committees that develop standards may not comprise those best-qualified to establish methods and, no matter what, no standard method can possibly consider the infinite client- and project-specific variables that fly in the face of the theoretical "standard conditions" to which standard practices and standard guides apply. In fact, these variables can be so pronounced that geoenvironmental professionals who comply with every directive of an ASTM or other standard procedure could run afoul of local custom and practice, thus violating the standard of care.

Accordingly, when geoenvironmental professionals indicate in their reports that they have performed a service "in general compliance" with one standard or another, it means they have applied professional judgement in creating and implementing a scope of service designed for the specific client and project involved, and which follows some of the general precepts laid out in the referenced standard. To the extent that a report indicates "general compliance" with a standard, you may wish to speak with your geoenvironmental professional to learn more about what was and was not done. *Do not assume a given standard was followed to the letter.* Research indicates that that seldom is the case.

Realize That Recommendations May Not Be Final

The technical recommendations included in a geoenvironmental report are based on assumptions about actual conditions, and so are preliminary or tentative. Final recommendations can be prepared only by observing actual conditions as they are exposed. For that reason, you should retain the geoenvironmental professional of record to observe construction and/or remediation activities on site, to permit rapid response to unanticipated conditions. *The geoenvironmental professional who prepared the report cannot assume responsibility or liability for the report's recommendations if that professional is not retained to observe relevant site operations.*

Understand That Geotechnical Issues Have Not Been Addressed

Unless geotechnical engineering was specifically included in the scope of professional service, a report is not likely to relate any findings, conclusions, or recommendations about the suitability of subsurface materials for construction purposes, especially when site remediation has been accomplished through the removal, replacement, encapsulation, or chemical treatment of on-site soils. The equipment, techniques, and testing used by geotechnical engineers differ markedly from those used by geoenvironmental professionals; their education, training, and experience are also significantly different. If you plan to build on the subject site, but have not yet had a geotechnical engineering study conducted, your geoenvironmental professional should be able to provide guidance about the next steps you should take. The same firm may provide the services you need.

Read Responsibility Provisions Closely

Geoenvironmental studies cannot be exact; they are based on professional judgement and opinion. Nonetheless, some clients, contractors, and others assume geoenvironmental reports are or certainly should be unerringly precise. Such assumptions have created unrealistic expectations that have led to wholly unwarranted claims and disputes. To help prevent such problems, geoenvironmental professionals have developed a number of report provisions and contract terms that explain who is responsible for what, and how risks are to be allocated. Some people mistake these for "exculpatory clauses," that is, provisions whose purpose is to transfer one party's rightful responsibilities and liabilities to someone else. Read the responsibility provisions included in a report and in the contract you and your geoenvironmental professional agreed to. *Responsibility provisions are not "boilerplate."* They are important.

Rely on Your Geoenvironmental Professional for Additional Assistance

Membership in ASFE exposes geoenvironmental professionals to a wide array of risk management techniques that can be of genuine benefit for everyone involved with a geoenvironmental project. Confer with your ASFE-member geoenvironmental professional for more information.

ASFE

THE BEST PEOPLE ON EARTH

8811 Colesville Road/Suite G106, Silver Spring, MD 20910
Telephone: 301/565-2733 Facsimile: 301/589-2017
e-mail: info@asfe.org www.asfe.org

Copyright 2000 by ASFE, Inc. Duplication, reproduction, or copying of this document, in whole or in part, by any means whatsoever, is strictly prohibited, except with ASFE's specific written permission. Excerpting, quoting, or otherwise extracting wording from this document is permitted only with the express written permission of ASFE, and only for purposes of scholarly research or book review. Only ASFE Member Firms may insert this document in their reports.

IIGR06055.0M

TABLE OF CONTENTS

Chapter		Page
1	**SUMMARY**	**1**
2	**INTRODUCTION**	**4**
2.1.	PURPOSE	4
2.2.	DETAILED SCOPE-OF-SERVICES	4
2.3.	ADDITIONAL SERVICES	5
2.4.	SIGNIFICANT ASSUMPTIONS	6
2.5.	LIMITATIONS AND EXCEPTIONS	6
2.6.	SPECIAL TERMS AND CONDITIONS	6
2.7.	USER RELIANCE	6
3	**SITE SETTING**	**7**
3.1.	LOCATION AND LEGAL DESCRIPTION	7
3.2.	SITE AND VICINITY GENERAL CHARACTERISTICS	8
3.3.	CURRENT/PROPOSED USE OF THE PROPERTY	8
3.4.	DESCRIPTION OF STRUCTURES/IMPROVEMENTS	8
3.5.	CURRENT USES OF ADJOINING PROPERTIES	9
4	**RECORDS REVIEW**	**10**
4.1.	STANDARD ENVIRONMENTAL RECORD SOURCES	10
4.2.	ADDITIONAL AGENCY ENVIRONMENTAL RECORDS	13
4.3.	PHYSICAL SETTING SOURCE(S)	14
4.4.	USER PROVIDED INFORMATION	15
5	**HISTORICAL USE OF THE PROPERTY AND ADJOINING PROPERTIES**	**16**
5.1.	AERIAL PHOTOGRAPHY	16
5.2.	SANBORN FIRE INSURANCE MAPS	18
5.3.	POLK AND HAINES CRISS-CROSS DIRECTORIES	18
5.4.	HISTORICAL TOPOGRAPHIC MAP REVIEW	20
5.5.	BUILDING DEPARTMENT RECORDS	21
5.6.	PREVIOUS ASSESSMENTS	22
5.7.	PRELIMINARY TITLE REPORT	22
6	**SITE RECONNAISSANCE**	**23**
6.1.	METHODOLOGY AND LIMITING CONDITIONS	23
6.2.	GENERAL SITE SETTING	23
6.3.	SITE OBSERVATIONS	26
7	**INTERVIEWS**	**30**
7.1.	INTERVIEW WITH OWNER/MANAGER	30
7.2.	INTERVIEW WITH OCCUPANTS	32
7.3.	INTERVIEWS WITH LOCAL GOVERNMENT OFFICIALS	32

© 2006 Kleinfelder, Inc.

8 EVALUATIONS 33
8.1. FINDINGS 33
8.1.1. Background Information *33*
8.1.2. Onsite Findings *33*
8.1.3. Off-Site Findings *35*
8.2. CONCLUSIONS AND RECOMMENDATIONS 37
8.3. DEVIATIONS 42
9 REFERENCES 43

TABLES

1 Location and Legal Description 8
2 Groundwater Information 9
3 Current/Proposed Uses 9
4 Structures/Improvements 9
5 Surrounding Properties 10
6 Records Review - Search Distance 11
7 Physical Setting 15
8 Regional Geology 16
9 Historical Sources 17
10 Aerial Photographs Reviewed 17
11 Site Observations 27

APPENDICES

A Plates:
1 Site Vicinity Map
2 Site Vicinity Map
3-5 Site Photographs
6 1993 Aerial Photograph
B Historical Research Documentation:
Aerial Photograph(s)
Historical Topographic Map(s)
C Environmental Data Resources Report
D Interview/Regulatory Agency Documentation
E Proposal

© 2006 Kleinfelder, Inc.

1 SUMMARY

A Phase I Environmental Site Assessment (ESA) was performed for WILLDAN of the approximately 220-acre property, which is bound by State Route 99 to the east, Harney Lane to the north, Union Pacific Railroad to the west and near Scottsdale Road to the south in Lodi, California. The subject site consists of Assessor Parcel Number (APNs: 058-130-02, 03, 04, 05, 06, 07, 08, 09, 10, 11, 14, 15, 16, 17, 18, 19, 21, 22, 24 and 058-110-04, 05, 41) and is currently agricultural land, residential property, and a Moose lodge. In summary, Kleinfelder's assessment revealed the following information associated with the subject site.

1. Due to the historical agricultural use of the site it is possible that environmentally persistent pesticides may have been applied to the site.

2. Standpipes were noted throughout the subject site. On properties with a history of agricultural use, underground pipelines may exist. It was common for said pipelines to contain asbestos (e.g. Transite pipe).

3. Approximately seventeen residential structures and associated barns, sheds and garages are located throughout the site. Additional structures include the Lodi Moose Lodge #634 located 13263 State Route 99. The onsite structures appear to have been built prior to 1980. Asbestos containing materials and/or lead containing paint may be present in these structures.

4. The address 4044 E. Harney Lane is located on the subject site. According to files reviewed at San Joaquin County Environmental Health Department (SJC/EHD) a 400-gallon regular gasoline UST was removed from the site on September 18, 1992.

5. The address 13371 N. Hwy 99 is located on the subject site. According to files reviewed at SJC/EHD a 550-gallon leaded gasoline UST was removed from the site on September 1, 1993 by Jim Thorpe Oil, Inc.

6. A 150-gallon diesel UST for a house furnace is present north of the residence located on APN 058-130-22.

7. Multiple pole-mounted transformers (PMTs) are located throughout the site. Blue stickers indicating that the PMTs are non-PCB containing were noted on several but not all of the PMTs.

8. Septic systems may be associated with the onsite residences.

9. Approximately ten domestic wells and seven irrigation wells were observed on the subject site.

© 2006 Kleinfelder, Inc.

10. A burn pile is located to the west of the irrigation well/pump along the northern portion of APN 058-110-41. The burn area is approximately 10'x20' in size.

11. Miscellaneous debris was noted throughout the site and included concrete, tires, wood clippings, wood boards, PVC and metal pipes, machine parts, empty 5-gallon buckets, empty 55-gallon drums, miscellaneous farm equipment and vehicles.

12. Five propane ASTs were noted throughout the subject site.

13. Approximately nine pesticide and fertilizer ASTs were noted on the subject site.

14. Two barns and three pole sheds are located in the eastern portion of APN 058-110-41. The most southern barn was locked at the time of Keinfelder's site reconnaissance. The barn west of the pole sheds contained farm equipment, two misting tanks, and a pallet of sulfur. The floor of the barn is concrete and is cracked in places. The three pole sheds have gravel floors and contained farm equipment. A mobile (pesticide/fertilizer) AST is located in the middle shed.

15. Located on the west end of the southern barn on APN 058-110-41 is a concrete pad, which extends out from the barn. Approximately thirteen 5-gallon buckets and a 55-gallon drum are located on the southeast corner of the concrete pad. The buckets and drum appeared to contain petroleum type products. Staining was noted on the ground in the southeast corner of the concrete pad and the staining extended south to the soil adjacent to the concrete pad.

16. Located along the southern portion of APN 058-110-04 is a shed. The shed contained a vault of unknown purpose.

17. The small barn on APN 058-110-04 has a concrete floor (cracked in various locations) and contains automotive engines, 5-gallon buckets and approximately fourteen 55-gallon drums. The drums and buckets were full and the contents are unknown. Staining was noted throughout the floor of the barn.

18. A steel motor fuel AST is located east of the barn on APN 058-110-04.

19. A paved parking lot is located in the eastern portion of APN 058-130-18.

20. A water retention basin is located in the southeast corner of APN 058-130-18.

21. Adjacent to the east of the residence on APN 058-130-07 is debris consisting of tractors, cars, car parts, farm equipment, and 5-gallon buckets of unknown contents. Staining was noted throughout the debris area and under the tractor located in the northern end of the debris.

© 2006 Kleinfelder, Inc.

22. A PG&E pad-mounted transformer and utility vault are located in the northeast corner of APN 058-130-24. A PG&E underground cable marker was noted on the northern border of the parcel.

23. According to Lisa Dowdy, Research Analyst in the Office of the State Fire Marshal, a 10 inch Kinder Morgan refined product pipeline is located in the vicinity of the subject site.

24. Tokay Cleaners, located at 2525 S. Hutchins, approximately 1,200 feet northwest of the site, appears on the Resource Conservation and Recovery Act Information-Small Quantity Generator (RCRA-SQG), FINDS, and CLEANERS databases.

25. Union Pacific Railroad Company was listed in the Orphan Summary of the EDR report. The facility is approximately half a mile north of the subject site and appears on the SLIC database. The Union Pacific Railroad track is adjacent to the west of the subject site.

26. Lodi Municipal Well, located north of the site, has reported detections of DBCP.

Kleinfelder's findings are discussed in Chapter 8 of this report. This report is subject to the limitations in Chapter 2. Any party other than the client who would like to use this report shall notify Kleinfelder of such intended use in writing for permission.

© 2006 Kleinfelder, Inc.

2 INTRODUCTION

2.1. PURPOSE

Kleinfelder performed a Phase I Environmental Site Assessment (ESA) of the subject property. It is our understanding that this report will assist the client in recognizing environmental conditions associated with the subject property's past and current use. Kleinfelder performed this ESA in general accordance with the scope and limitations of the American Society for Testing and Materials (ASTM); Standard Practice for Phase I Environmental Site Assessment Process E1527-00 and our proposal ST06P053, dated January 30, 2006.

The purpose of this assessment is to assist the client in recognizing environmental conditions at the site. A recognized environmental condition is defined by the ASTM standard as "the presence or likely presence of hazardous substances or petroleum products on a property under conditions that indicate an existing release, a past release, or a material threat of a release of any hazardous substances or petroleum products into structures on the property or into the ground, groundwater or surface water of the property." The term includes hazardous substances or petroleum products even under conditions in compliance with laws.

Resumes of the personnel preparing this report are available upon request.

2.2. DETAILED SCOPE-OF-SERVICES

The following sections describe Kleinfelder's work scope:

- Chapter 2, **Introduction**, includes a discussion of the purpose/reason for performing the Phase I ESA; additional services requested by the client (e.g. an evaluation of business environmental risk factors associated with the property); significant assumptions (e.g. property boundaries if not marked in the field); limitations, exceptions, and special terms and conditions (e.g. contractual); and user reliance parameters.

- Chapter 3, **Site Setting**, is a compilation of information concerning the site location, legal description (if available), current and proposed use of the subject site, a description of structures and improvements on site at the time of Kleinfelder's assessment, and current uses of adjoining properties.

- Chapter 4, **Records Review**, is a compilation of Kleinfelder's review of several databases available from Federal, State, and local regulatory agencies regarding hazardous substance use, storage, or disposal at the subject site; and for off-site facilities up to a mile radius from the site. Environmental liens or activity and use limitations are included in this chapter. Records provided by the client are

© 2006 Kleinfelder, Inc.

summarized and copies of relevant documents are included in the Appendices of this report. Interviews and telephone conversations conducted by Kleinfelder with people knowledgeable about the site (including the client) and local regulatory personnel are included in Chapter 7.

- Chapter 5, **History of the Site**, summarizes the history of the site and adjoining properties. This history is based on various sources which may include: a review of aerial photographs, Sanborn Fire Insurance Maps, city or suburban directories, historical topographic maps, building department records, previous assessments, and a chain-of-title/ preliminary title report (if provided by the client).

- Chapter 6, **Site Reconnaissance**, describes Kleinfelder's site observations during the site reconnaissance. The methodology used and limiting conditions are described. This chapter also discusses non ASTM Scope items listed below in Chapter 2.3.

- Chapter 7, **Interviews**, is a summary of telephone and personal interviews conducted with "Key Managers" that may include the owner/manager of the facility, occupants/tenants, local government officials, and the client. Additional interview sources may be contacted if "Key Managers" are not available prior to production of this report and include adjacent landowners and people with historical knowledge of the area.

- Chapter 8, **Evaluation** is a presentation of our findings and opinions regarding the information in Chapters 3 through 7; and presents our conclusion regarding the presence of recognized environmental conditions at the site.

- Chapter 9, **References**, is a summary list of the resources used to compile this report.

- Pertinent documentation regarding the subject site is included in Appendices of this report.

2.3. ADDITIONAL SERVICES

An evaluation of business environmental risk associated with the parcel(s) was not included in Kleinfelder's scope of work. The ASTM Phase I ESA Scope does not incorporate non-scope considerations, such as (but not limited to) asbestos-containing materials, radon, lead-based paint, lead in drinking water, wetlands, regulatory compliance, cultural and historic resources, industrial hygiene, health and safety, ecological resources, endangered species, indoor air quality, and high voltage powerlines. Kleinfelder performed limited soil and water sampling for the subject site in conjunction with the ESA. Our findings, conclusions and recommendations are summarized in a separate report.

© 2006 Kleinfelder, Inc.

2.4. SIGNIFICANT ASSUMPTIONS

The subject property is hereafter referred to as the "site."

2.5. LIMITATIONS AND EXCEPTIONS

Phase I ESAs are non-comprehensive by nature and are unlikely to identify all environmental problems or eliminate all risk. This report is a qualitative assessment. Kleinfelder offers a range of investigative and engineering services to suit the needs of our clients, including more quantitative investigations. Although risk can never be eliminated, more detailed and extensive investigations yield more information, which may help you understand and better manage your risks. Since such detailed services involve greater expense, we ask our clients to participate in identifying the level of service, which will provide them with an acceptable level of risk. Please contact the signatories of this report if you would like to discuss this issue of risk further. No warranty/guarantee is given either expressed or implied.

Kleinfelder performed this environmental assessment in general accordance with the guidelines set forth in the ASTM Standard Practice for Environmental Site Assessments: Phase I Environmental Site Assessment Process (Designation E-1527-00) and our proposal ST06P053, dated January 30, 2006. No warranty, either express or implied, is made. Environmental issues not specifically addressed in the report were beyond the scope of our work and not included in our evaluation.

Land use, site conditions (both on-site and off-site), and other factors will change over time. Since site activities and regulations beyond our control could change at any time after the completion of this report, our observations, findings and opinions can be considered valid only as of the date of the site visit. This report should not be relied upon after 180 days from the date of its issuance (per ASTM Standard E-1527, Section 4.6).

2.6. SPECIAL TERMS AND CONDITIONS

No special terms and conditions in addition to those discussed in the previous chapters were agreed to by the User and Kleinfelder.

2.7. USER RELIANCE

Any party other than the client who would like to use this document shall notify Kleinfelder by writing of such intended use. Based on the intended use of the report, Kleinfelder may require that additional work be performed and that an updated report be issued. Non-compliance with any of these requirements by the client or anyone else will release Kleinfelder from any liability resulting from the use of this report by any unauthorized party.

© 2006 Kleinfelder, Inc.

3 SITE SETTING

The site setting is presented to assess the significance of potential on- and off-site contaminant migration, if present. The site location is shown on Plate 1 in Appendix A. Tables 1 through 5 provide the physical characteristics of the site and bordering properties.

3.1. LOCATION AND LEGAL DESCRIPTION

The information presented in Table 1 describes the physical location and legal description of the subject site. This information was obtained from maps, public records, and interviews.

TABLE 1
LOCATION AND LEGAL DESCRIPTION

ADDRESSES	13125, 13160, 13167, 13216, 13275, 13322, 13323, 13355, 13387, 13409 and 13475 N. Stockton Street; 4044 and 4300 E. Harney Lane; and 13063, 13101, 13137, 13191, 13263 and 13371 N. State Route 99.
HISTORICAL ADDRESSES	There are no known historical addresses associated with the subject site.
LOCATION	Bound by State Route 99 to the east, Harney Lane to the north and UPRR to the west.
TOWNSHIP & RANGE	Township 3 North, Range 6 East, Section 24.
ASSESSOR'S PARCEL NUMBER	058-130-02, 03, 04, 05, 06, 07, 08, 09, 10, 11, 14, 15, 16, 17, 18, 19, 21, 22, 24 and 058-110-05, 04, and 41.
LEGAL DESCRIPTION	A legal description was not provided for this assessment.
ACREAGE	Approximately 220 acres.
POTABLE WATER	Approximately ten domestic wells.
SEWER	Septic systems may be associated with onsite structures.
ZONING	The site is zoned AG-40 (General Agriculture).

© 2006 Kleinfelder, Inc.

3.2. SITE AND VICINITY GENERAL CHARACTERISTICS

The site is located in an area of relatively level terrain. The site was agricultural with residence and a Moose lodge located onsite at the time of Kleinfelder's assessment. Groundwater information is included in Table 2 below.

TABLE 2
GROUNDWATER INFORMATION

DEPTH TO REGIONAL GROUNDWATER AND GROUNDWATER FLOW DIRECTION (Source: San Joaquin County, Flood Control and Water Conservation District, Groundwater Report, Lines of Equal Depth to Groundwater, Spring 1999, and Lines of Equal Groundwater Elevation, Spring 2003)	According to the "Lines of Equal Depth to Groundwater", the depth to groundwater is estimated at 60 to 70 feet below ground surface (bgs). According to the "Lines of Equal Elevation", the estimated direction of groundwater flow is to the south/southeast. Groundwater depth and flow direction may be influenced by local pumping, rainfall, and irrigation patterns. Evaluation of such factors is beyond the scope of this assessment.

3.3. CURRENT/PROPOSED USE OF THE PROPERTY

Current and proposed uses are described in Table 3.

TABLE 3
CURRENT/PROPOSED USES

CURRENT USE	Agricultural, residential, and an Moose lodge.
PROPOSED USE	Mixed use.

3.4. DESCRIPTION OF STRUCTURES/IMPROVEMENTS

Structures and/or improvements observed on site at the time of Kleinfelder's site reconnaissance are described in Table 4.

TABLE 4
STRUCTURES/IMPROVEMENTS

	GENERAL OBSERVATIONS
STRUCTURES	Approximately seventeen residential structures with associated barns, storage sheds, and garages and a Moose Lodge located in the eastern portion of the site.
IMPROVEMENTS	Septic systems, a water retention basin, paved roadways, paved parking areas, standpipes, transformers, irrigation wells, and domestic wells.

© 2006 Kleinfelder, Inc.

3.5. CURRENT USES OF ADJOINING PROPERTIES

Kleinfelder performed a drive-by survey of the parcels adjoining the site on March 3, 2006. A summary of the surrounding properties is presented in Table 5.

TABLE 5
SURROUNDING PROPERTIES

North	Harney Lane, beyond which is residential.
South	Rural residential and agricultural land.
East	The Union Pacific Railroad, beyond which is agricultural land.
West	State Route 99, beyond which is agricultural land and residential property.

© 2006 Kleinfelder, Inc.

4 RECORDS REVIEW

4.1. STANDARD ENVIRONMENTAL RECORD SOURCES

The purpose of the records review is to obtain and review records that would help to evaluate recognized environmental conditions in connection with the subject site and bordering properties.

Federal, State and local regulatory agencies publish databases or "lists" of businesses and properties that handle hazardous materials or hazardous waste, or are the known location of a release of hazardous substances to soil and/or groundwater. These databases are available for review and/or purchase at the regulatory agencies, or the information may be obtained through a commercial database service. Kleinfelder contracted with a commercial database service, Environmental Data Resources (EDR), to review the regulatory agency lists for references to the site and any listings within the appropriate ASTM minimum search distance to the site for each list. The EDR database search results are included in Appendix C, Environmental Data Resources Summary. A description of the types of information contained in each of the databases reviewed and the agency responsible for compiling the data is included in the EDR Radius Report. The Federal and State databases reviewed by EDR are summarized in Table 6.

TABLE 6
RECORDS REVIEW – SEARCH DISTANCE

FEDERAL		STATE	
NPL	1-mile	Cal-Sites, BEP, AWP	1-mile
RCRA-CORRACTS TSDF	1-mile	CORTESE	½-mile
CERCLIS	½-mile	LUST	½-mile
RCRA-non CORRACTS TSD	½-mile	SLIC	½-mile
RCRA-GEN	Site & adjoining	SWIS/SWAT	½-mile
CERCLIS-NFRAP	Site & adjoining	UST	Site & adjoining
ERNS	Site only		

One onsite address was listed on regulatory agency databases researched by EDR.

- ERMA Bradley, located at 4044 E. Harney Lane, onsite, appears on the HIST UST database. The facility appears on the HIST UST database due to a 400-gallon regular fuel tank, which was installed in 1974. Leak detection on the tank is stock inventory and the tank construction is ¼ inches. No additional information is reported in association with this facility.

© 2006 Kleinfelder, Inc.

There are fourteen off-site facilities listed within the ASTM regulatory agency databases researched by EDR:

- Tumura Bros, located at 1220 E. Harney Lane, adjacent to the north of the subject site appears on the California Underground Storage Tank Facility Inventory Database (CA FID UST) and the Statewide Environmental Evaluation and Planning System (SWEEPS UST) database. The facility appears on these databases due to an inactive 550-gallon underground storage tank (UST). The UST reportedly contained regular gasoline. No additional information is reported in association with this facility.

- Campbell Grinding, located at 2501 S Stockton Street, adjacent to the north of the subject site appears on the HAZNET database. The facility appears on the HAZNET database due to the handling of an unspecified oil-containing waste, waste oil and mixed oil that was disposed of by way of a transfer station.

- Cherokee Memorial Park, Inc., located at Highway 99 at Harney Lane, adjacent to the northeast of the site appears on the HIST UST database. The facility appears on the HIST UST database due to four tanks. Tank one is listed as a 1000-gallon regular fuel tank, which was installed in 1980. Tank two is listed as a diesel tank of unknown size. Tank three is listed as an unleaded tank of unknown size. No information is reported for tank four. No additional information is reported in association with this facility.

- Altamont Machine CO, located at 2501 S. Stockton Street Unit B, approximately 1,900 feet north of the subject site appears on the HAZNET database. The facility appears on the HAZNET database due to the handling of an unspecified oil-containing waste that was disposed of by way of a transfer station.

- Pete's Workshop, located at 2499 S. Stockton Street (2506 Maggio Circle), approximately 1,900 feet north of the subject site appears on the HAZNET database. The facility appears on the HAZNET database due to the handling of an unspecified oil-containing waste that was disposed of by way of a transfer station.

- Qualfab Machining, located at 2499 S. Stockton Street #3, approximately 1,900 feet north of the subject site appears on the HAZNET database. The facility appears on the HAZNET database due to the handling of an unspecified oil-containing waste that was disposed of by way of a transfer station and a recycler.

- Robert Edgar Richards, 13661 N. Cherokee Lane, approximately 1,200 feet north of the subject site appears on the CA FID UST and SWEEPS UST databases. The facility appears on these databases due to an inactive 500-gallon underground storage tank (UST). The UST was reportedly used to contain leaded gasoline. No additional information is reported in association with this facility.

© 2006 Kleinfelder, Inc.

- Don Miller (Miller Farms), located at 4071 E. Harney Lane, approximately 1000 feet east of the subject site appears on the Historical UST (HIST UST), CA FID UST, and SWEEPS UST databases. The facility appears on these databases due to two inactive 500-gallon UST's. Tank number 1 contained unleaded gasoline and was installed in 1965. Tank number 2 contained regular gasoline and was installed in 1982. No additional information is reported in association with this facility.

- Felix J. Costa, located at 13160 N. West Lane, approximately 500 feet west of the subject site appears on the HIST UST database. The facility appears on the HIST UST database due to a 500-gallon regular fuel tank, which was installed in 1960. No additional information is reported in association with this facility.

- ARCO #760, located at 2251 Cherokee Road, approximately 1,200 feet northeast of the site appears on the "Cortese" Hazardous Waste and Substance Site List (Cortese). No other information is reported in association with this facility.

- Tokay Cleaners, located at 2525 S. Hutchins, approximately 1,200 feet northwest of the site appears on the Resource Conservation and Recovery Act Information-Small Quantity Generator (RCRA-SQG), FINDS, And CLEANERS databases. The facility appears on the RCRA-SQG and FINDS databases due to it being a Small Quantity Generator with one violation on record. The violation is reported as Generator-Land Ban Requirements. No other information is reported in association with this facility.

- None, located at 5154 Hogan Road, approximately 2,800 feet south of the subject site, appears on the Notify 65, LUST and Cortese databases. The facility appears on these databases due to the presence of lead in soil in association with a UST. A leak was discovered on June 17, 1986 during tank closure activities. The leak is reported to have impacted the soil only and according to EDR the case was closed December 21, 1998.

- Union Pacific Railroad Company was listed in the Orphan Summary of the EDR report. The facility is approximately one-half a mile north of the subject site and appears on the SLIC database. No other information is reported in association with this facility.

- Lodi Municipal Well, located north of the site, has reported detections of DBCP. Sampling data was reported for the well from November of 1988 to December of 1996. During that period reported concentrations of DBCP ranged from 0.11 to 1.2 micrograms/liter (μg/l).

© 2006 Kleinfelder, Inc.

4.2. ADDITIONAL AGENCY ENVIRONMENTAL RECORDS

Local regulatory agencies were contacted for reasonably ascertainable and practically reviewable documentation regarding recognized environmental conditions present at the subject site and adjacent facilities. Interviews with local regulatory agency representatives are summarized in Chapter 7 of this report and copies of the documentation obtained by Kleinfelder are included in Appendix D of this report. The following agencies were contacted for documentation.

- ***San Joaquin County Environmental Health Department (SJC/EHD)*** was contacted on February 16, 2006 for information regarding leaking underground storage tanks and hazardous materials and/or petroleum product incidents. Information obtained from files at the SJC/EHD is summarized below.

  4044 E. Harney Lane located on the subject site. According to files at SJC/EHD a 400-gallon regular gasoline UST was removed from the site on September 18, 1992. According to Jim Thorpe Oil, Inc. the owner Erma Bradley removed the tank from the underground location. The tank was picked up by Jim Thorpe Oil, Inc. on September 18, 1992. Jim Thorpe Oil, Inc. noted the tank as being in good condition and there being no odor or soil discoloration noted in the excavation. According to the permits the estimated last date of use was September 18, 1992 and the tank contained 150 gallons.

  13371 N. Hwy 99 located on the subject site. According to files at SJC/EHD a 550-gallon leaded gasoline UST was removed from the site on September 1, 1993 by Jim Thorpe Oil, Inc. Jim Thorpe Oil, Inc., noted the tank as being in good condition and there being no odor or soil discoloration noted in the excavation. According to the permits the estimated last date of use was September 1, 1993.

- ***San Joaquin County Office of Emergency Services (SJCOES)*** was contacted on Febuary 16, 2006 for information regarding incidents with hazardous materials and/or petroleum products. According to Ms. Michele Halliwell of the OES there are no incidents associated with the site.

- ***The Department of Toxic Substance Control (DTSC)*** was contacted on February 16, 2006 for information regarding hazardous materials and petroleum product incidents for the following addresses in the vicinity of the site. According to DTSC there are no files in their database for the subject site.

- ***California State Fire Marshal Pipeline Safety Office (CSFMPSO)*** was contacted on February 16, 2006 regarding pipelines within the area of the subject site. According to Ms. Lisa Dowdy, Research Analyst for CSFMPSO, there is a 10 inch Kinder Morgan refined product pipeline jurisdictional to the State Fire Marshal in the site area.

- ***State Water Resource Control Board (SWRCB)*** was contacted February 16, 2005 for information regarding UST permits. Kleinfelder has not received

© 2006 Kleinfelder, Inc.

information from the SWRCB at the time of the writing of this report. If Kleinfelder receives information from the SWRCB that changes the conclusions and recommendations of this report, an addendum to the report will be submitted to the client.

- ***State of California, Department of Conservation, Division of Oil and Gas (DOG)*** webpage ftp://ftp.consrv.ca.gov/pub/oil/maps/dist6/611/Map611.pdf was accessed to evaluate if oil and/or gas wells are associated with the subject site or adjacent properties. No oil or gas wells were mapped on the site or adjacent properties under this source.

- ***San Joaquin County Agricultural Commission*** was contacted for information regarding pesticides used at the site. Kleinfelder has not received information from this agency as of the writing of this report. If information is obtained from this agency at a later date that changes the conclusions and recommendations of this report, and addendum to the report will be submitted to the client.

4.3. PHYSICAL SETTING SOURCE(S)

Table 7 presents information about the physical setting of the site. This information was obtained from published maps.

TABLE 7
PHYSICAL SETTING

USGS TOPOGRAPHIC QUADRANGLE	US Geological Survey. Lodi South (1968 photorevised 1976), 7.5 Minute Series, Scale: 1 inch = 2,000 feet.	The site is depicted as vacant land at an elevation of 45 feet above mean sea level (msl). Two residences are depicted along Harney Lane. Ten residences are depicted along Stockton Road, which trends north/south through the western portion of the site. One large structure and four smaller structures are depicted on the eastern border of the site. Two wells are depicted in the eastern portion of the site. The majority of the site is depicted as agricultural land.
GEOLOGIC MAP	Regional Geologic Map Series, San Francisco-San Jose Quadrangle, Map No. 5A, 1991, Scale: 1 inch = 3.95 miles	The subject site and the adjoining properties are shown as being underlain by a lower member of the Modesto Formation.
SOIL TYPE	Soil Survey of San Joaquin County, California United States Department of Agriculture, October, 1992.	Onsite soil is listed as Tokay Fine Sandy Loam. This soil is on low fan terraces, very deep, well drained, and formed in alluvium derived from granitic rock sources. Permeability is moderately rapid and water capacity is high. Tujunga Loamy Sand is also located onsite. This is a very deep, somewhat excessively drained, nearly level soil on flood plains and elongated channel remnants, and formed in alluvium derived from granitic rock sources. Permeability is rapid and water capacity is low.
OIL AND GAS FIELDS	ftp://ftp.consrv.ca.gov/pub/oil /maps/dist6/611/Map611.pdf	According to the website, no gas or oil wells are associated with the site.

© 2006 Kleinfelder, Inc.

Information about the regional geology is presented in Table 8. This information was obtained from published data and maps, interviews with public agencies, and/or from previous investigations conducted by Kleinfelder in the vicinity of the site.

TABLE 8
REGIONAL GEOLOGY

REGIONAL GEOLOGY	The site is in the western part of the Great Valley Geomorphic Province of California. The valley is 400 miles long, 50 miles wide, and comprises approximately 20,000 square miles. The valley has been filled with a thick sequence of marine and nonmarine sediments from the late Jurassic to Holocene. The uppermost strata of the Great Valley represents, for the most part, the alluvial, flood, and delta plains of two major rivers (Sacramento and San Joaquin Rivers) and their tributaries. The valley deposits are derived from the Coast Ranges to the west and the Sierra Nevada to the east. Granitic and metamorphic rocks outcrop along the eastern and southeastern flanks of the valley. Marine sedimentary rocks outcrop along most of the western, southwestern, southern, and southeastern flanks; and volcanic rocks and deposits outcrop along the northeastern flanks of the valley. The valley geomorphology includes dissected uplands, low alluvial plains and fans, river flood plains and channels, and overflow lands and lake bottoms.

4.4. USER PROVIDED INFORMATION

User provided information regarding this site is included in the interview section of this report (Section 7.1, Interview with Owner/Manager).

© 2006 Kleinfelder, Inc.

5 HISTORICAL USE OF THE PROPERTY AND ADJOINING PROPERTIES

The history of the site was researched to identify obvious uses of the site from the present to first developed use, or back to 1940, whichever is earlier, from readily available resources. Table 9 summarizes the availability of information reviewed during this assessment.

TABLE 9
HISTORICAL SOURCES

	Years reviewed	Availability
AERIAL PHOTOGRAPHS	1957, 1963, 1984, 1993, 1998	EDR Aerial Photography.
SANBORN FIRE INSURANCE MAPS	None Available	EDR Sanborn Map searches.
POLK ANDHAINES CRISS-CROSS DIRECTORIES	1971, 1975, 1980, 1985, 1990, 2000	San Joaquin County Cesar Chavez Library.
HISTORICAL TOPOGRAPHIC MAP REPORT	1947, 1953, 1968, and 1968 *photorevised* 1976	EDR Historical Topographic Map Report.
BUILDING DEPARTMENT	All years available	San Joaquin County Community Development Department Website.
PREVIOUS ASSESSMENT(S)	None Available	No previous assessments were provided to Kleinfelder for this assessment.
CHAIN-OF-TITLE OR PRELIMINARY TITLE REPORT	None Available	A preliminary title report and/or chain of title report were not provided to Kleinfelder for this assessment.

5.1. AERIAL PHOTOGRAPHY

Historical aerial photographs were reviewed to evaluate past land use at the site and in the surrounding area. A summary of the aerial photographs reviewed is presented, as follows:

TABLE 10
AERIAL PHOTOGRAPHS REVIEWED

Date	Photo ID	Scale	Type	Source	Quality
1957	1611926.6	1 inch = 555 feet	Black and white, monoscopic	EDR	Fair
1963	1611926.6	1 inch = 555 feet	Black and white, monoscopic	EDR	Good
1984	1611926.6	1 inch = 690 feet	Black and white, monoscopic	EDR	Poor
1993	1611926.6	1 inch = 666 feet	Black and white, monoscopic	EDR	Good
1998	1611926.6	1 inch = 666 feet	Black and white, monoscopic	EDR	Good

© 2006 Kleinfelder, Inc.

Year: 1957

Most of the subject site appears to be agricultural land. Approximately nine residential and farm structures are located east and west of Stockton Street, which trends north/south through the northwestern portion of the site. Approximately five structures are located along the eastern border of the site. Multiple unimproved roads separate individual parcels of property.

The adjacent properties consist primarily of agricultural fields and rural residences with associated structures. The Union Pacific Railroad trends north/south adjacent to the west of the subject site. Frontage Road beyond, which is Highway 99, is located to the east of the subject site.

Year: 1963

The subject site appears essentially unchanged from the 1957 aerial photograph. An additional structure is located along the northern border of the site along Harney Lane.

With some exceptions the adjacent properties appear essentially unchanged from the 1957 photograph. The Frontage Road in the northeast corner of the site has been moved to its current location.

Year: 1984

The subject site appears essentially unchanged from the 1963 aerial photograph. An additional large structure is located along the northeastern border of the site in the present location of the Moose Lodge. The area around this structure appears to have been disturbed.

With some exceptions the adjacent properties appear essentially unchanged from the 1963 photograph. Several large warehouse sized structures are located north of the site beyond Harney Lane and a residential development is located to the northwest of the subject site.

Year: 1993

The subject site appears essentially unchanged from the 1984 aerial photograph, with the exception of small structures and parking around the Moose Lodge located along the eastern portion of the site.

The properties surrounding the subject site appear essentially unchanged from the 1984 aerial photograph, with the exception of additional large warehouse sized structures north of the site beyond Harney lane.

© 2006 Kleinfelder, Inc.

Year: 1998

The subject site and surrounding properties appear essentially unchanged from the 1993 aerial photograph.

With the exception of continued expansion of the commercial/industrial buildings north of the site, beyond Harney Lane, the surrounding properties appear essentially unchanged from the 1993 aerial photographs.

5.2. SANBORN FIRE INSURANCE MAPS

Sanborn Fire Insurance Maps provide historical land use information for some metropolitan and small, established towns. According to EDR, Sanborn Map coverage was not available for the site.

5.3. POLK AND HAINES CRISS-CROSS DIRECTORIES

Polk City Directories and Haines Criss-Cross Directories provide information regarding property occupants by address. EDR conducted a search of the Haines Criss-Cross Directory for the address of 13160 North Stockton Street and adjoining properties for approximately every five years from 1970 to 2005. EDR reported that the address 13160 North Stockton Street was not listed. In 2000 and 2005 the onsite addresses 13125, 13167, and 13216 North Stockton Street were listed as residences. The results of the EDR search are included in Appendix B.

Kleinfelder reviewed Polk Directories for the subject site addresses at the Cesar Chavez Library in Stockton, California. The streets associated with the subject site and adjoining properties are not included in the Lodi directory. Kleinfelder also reviewed the Haines Criss-Cross Directory at the Cesar Chavez Library for addresses associated with the site. A review of information obtained is summarized as follows:

© 2006 Kleinfelder, Inc.

Address	1971	1976	1981	1986	1991	1996	2001	2006
3550 E. Harney Lane	Address Not Listed							
4000 E. Harney Lane	Address Not Listed						J. Mclean	Address Not Listed
4044 E. Harney Lane	J. E. Frey	J. H. Bradley						
4300 E. Harney Lane	Address Not Listed						B. Zachmeister	Address Not Listed
13137 Hwy 99	Address Not Listed		B. S. Bisla					
13191 Hwy 99	Address Not Listed					M. R. Delcastillo		
13371 Hwy 99	E. Zachmeister				*	Address Not Listed		
13263 Hwy 99	Address Not Listed				**Loyal Order of the Moose**	**Loyal Order of the Moose/ Women of the Moose**		
13101 Hwy 99	Address Not Listed	**Harney Village Inc.**	Address Not Listed					
13063 Hwy 99	Address Not Listed	L. Burke	*	**Moorse Skinner Ranch**				
13125 N. Stockton Street	R. Heier	B. Taggart	L. Wagner	Address Not Listed		S. Rios		
13160 N. Stockton Street	Address Not Listed						G. Niel	Address Not Listed
13167 N. Stockton Street	Address Not Listed		S. Johnson	E. Pelletti				
13216 N. Stockton Street	N. Gordon	*					N. Gordon/ T. Linder	I. Carillo/R. Reynolds
13275 N. Stockton Street	D. Seeman				*		Address Not Listed	
13322 N. Stockton Street	Address Not Listed					D. Parises		
13323 N. Stockton Street	D. Dellamaggiora							
13355 N. Stockton Street	Address Not Listed						I. Zarate	*
13387 N. Stockton Street	Address Not Listed	W. Griffitts	W. Griffitts/ **Griffitts PLMBNG & HM**			W. Griffitts/ **Griffitts PLMBNG & HM/ Griffitts PLBG RPR**	W. Griffitts **Century 21**	B. Griffitts
13409 N. Stockton Street	A. Wawro				A. Wawro/ **Andy's Rock Shop**		K. Hazelet	S. Hevansavath
13475 N. Stockton Street	H. Christensen			*			S. Varner	

* = No phone, no people or no published phone
Bold print indicates a business listing

© 2006 Kleinfelder, Inc.

5.4. HISTORICAL TOPOGRAPHIC MAP REVIEW

Historical topographic maps (7.5 Minute Series) from the, "Historical Topographic Map Report by EDR", were reviewed (1947, 1953, 1968, and 1968 *photorevised* 1976). Copies of the topographic maps are included in Appendix B of this report.

1947
Lodi, CA Quad 15 Minute Series
Scale: 1 inch = 4,166 feet

The subject site is depicted as agricultural land. A road is depicted trending north/south through the northern portion of the site. Six structures are depicted adjacent to this road. Six structures are depicted on the eastern border of the site.

The adjacent properties are also depicted as agricultural properties with scattered rural residences. The Union Pacific Railroad is depicted west of the subject site. The road adjacent to the east of the site is labeled Cherokee Lane. Harney Lane is depicted adjacent to the north of the site.

1953
Lodi South and Waterloo, CA Quad 7.5 Minute series
Scale: 1 inch = 2,000 feet

The site continues to be depicted as agricultural land. Twelve structures are now depicted along Stockton Street in the northern portion of the site. Eleven structures are now depicted along the eastern site border, with three of the structures depicted as larger structures.

The surrounding areas continue to be depicted as agricultural areas, with residences and associated structures shown along Mettler (Harney) Lane.

1968
Lodi South, CA Quad 7.5 Minute series
Scale: 1 inch = 2,000 feet

The site and surrounding areas are essentially unchanged from the 1953 topographic map with a few exceptions. Only eleven structures are now depicted along Stockton Street in the northern portion of the site. Only three structures are located along the east central border of the site. And one larger structure is depicted in the northeast corner of the site. Several of the smaller structures in the previous 1953 topographical map are no longer depicted in the northeast corner of the site. Two wells are depicted in the eastern portion of the site and a structure is depicted along the northern border of the site.

© 2006 Kleinfelder, Inc.

The adjacent properties continue to be depicted primarily as agricultural. The road east of the site beyond the frontage road is now labeled Highway 99 with six lanes. Additional structures are depicted north of the site beyond Harney Lane.

1968 photorevised 1976
Lodi South, CA Quad 7.5 Minute series
Scale: 1 inch = 2,000 feet

The subject site and surrounding properties appear essentially unchanged from the 1968 topographic map.

5.5. BUILDING DEPARTMENT RECORDS

The San Joaquin County Community Development Department (Building Department) website was accessed (http://www.co.san-joaquin.ca.us/) on February 10, 2006 for information regarding structures historically or currently on site. Building permits were researched online and obtained for the follwing addresses on site. A copy of permits are included in Appendix D.

13387 N Stockton Street
BP-0502042: ADDN/REM, Additional remodel, April 27, 2005 – Addition of Master Bedroom w/ bath & W.I.C., family room and service room to SFR.

13355 N Stockton Street
BP-0000020: BLDG: Building, January 05, 2005 – Tear off, and replace with comp (22 squares) to SFR.

BP-0000073: ELECSERV BLDG, January 10, 2000 – Re-locate existing 100 amp service from pole to house for existing SFR.

13323 N Stockton Street
BP-9402509: ADDN/REM BLDG, September 8, 1994.

BP-9402605: ADDN/REM V-N BLDG, September 16, 1994.

13322 N Stockton Street
BP-0204257: ADDN/REM: Addition Remodel, November 26, 2002 – Add free standing covered patio to MHI.

BP-9403102: MHI BLDG: Building, November 02, 1994.

13275 N Stockton Street
BP-0200060: Heat/Air BLDG: Building, January 08, 2002 – Install heat and air system for SFR.

© 2006 Kleinfelder, Inc.

13167 N Stockton Street
BP-0100207: PUMPSERV BLDG: Building, January 24, 2001 – Replacement of 100 amp service and 10 hp for ag. pump.

4044 E Harney Lane
BP-9900774: ROOF BLDG: Building, March 22, 1999 – Tear off, reroof with built-up.

13409 N Stockton Street
BL-80-0197: BL80, June 11, 1992 - Hobby, craft and lapidary.

BP-0303719: BLDOTC ROOF: ROOF BLDG: Building, September 24, 2003 – Tearoff, resheaths reroof with comp. To SFR. (31 SQ.).

BP-9200296: SIDING BLDG: Buiding, June 06, 1992.

13475 N Stockton Street
PLUMFIX BLDG: Building, October 26, 1994.

5.6. PREVIOUS ASSESSMENTS

No previous assessments were provided to Kleinfelder for this assessment.

5.7. PRELIMINARY TITLE REPORT

A Preliminary Title Report or Chain of Title was not provided to Kleinfelder for review prior to production of this report. These documents may provide information about land including ownership and other interests in the land, easements, and liens. Not all liens, defects, and encumbrances affecting title to the land may be included in the title documents. A review of title documents is considered optional under the ASTM standard.

© 2006 Kleinfelder, Inc.

6 SITE RECONNAISSANCE

6.1. METHODOLOGY AND LIMITING CONDITIONS

Kleinfelder Staff Environmental Scientist, Ryan Brosius, performed a site reconnaissance on March 3, 2006 and March 15, 2006. The approximate site boundaries are shown on Plate 2, "Site Map," and color photographs of the site are presented on Plates 3-5 (Appendix A). The site conditions discussed below are limited to readily apparent environmental conditions observed.

6.2. GENERAL SITE SETTING

The subject site is located west of State Highway 99 and south of East Harney Lane in Lodi, California. The site encompasses approximately 220 acres and includes the following parcels: APNs 058-130-02, 03, 04, 05, 06, 07, 08, 09, 10, 11, 14, 15, 16, 17, 18, 19, 21, 22, 24 and 058-110-05, 04, and 41. The site is currently used as agricultural (grape vineyard and orchard) and residential.

APN 058-110-41 is predominately vineyard with two barns and a shed located in the eastern portion of the parcel. An irrigation well/pump is located in the northern central portion of the parcel. Staining was noted at the base of the well. A standpipe was noted adjacent to the irrigation well. A burn pile is located to the west of the irrigation well/pump along the northern portion of the parcel. The burn area is approximately 10'x20' in size. A wood debris pile was noted adjacent to the burn area. Two barns and three pole sheds are located in the eastern portion of the parcel. The three pole sheds have gravel floors and contained farm equipment. A mobile (pesticide/fertilizer) AST is located in the middle shed. No staining, leakage, or stressed vegetation was noted with the AST. Staining was noted under the farm equipment located in the most southern pole shed. The stain appeared to be "deminimus" per the ASTM Standard. Located north of the pole sheds are four mobile AST's. Three of the AST's are polyvinyl and the fourth AST is steel. The AST's appear to be pesticide/fertilizer tanks. No staining, leakage, or stressed vegetation was noted with the AST's. The most southern barn was locked at the time of Keinfelder's site reconnaissance. Located on the west end of the barn is a concrete pad, which extends out from the barn. Approximately thirteen 5-gallon buckets and a 55-gallon drum are located on the southeast corner of the concrete pad. The buckets and drum appeared to contain petroleum type products. Staining was noted on the ground in the southeast corner of the concrete pad and the staining extended south to the soil adjacent to the concrete pad. The extent of the soil stain appeared to extend 2-3 inches below the surface. The barn west of the pole sheds contained farm equipment, two misting tanks, and a pallet of sulfur. The floor of the barn is concrete and is cracked in places. Staining was noted on the floor of the barn.

© 2006 Kleinfelder, Inc.

APN 058-110-04 (13101 State Route 99) is vineyard and residential. Located in the northwest corner of the parcel are a residence and two sheds. The sheds were locked at the time of Kleinfelder's site reconnaissance. Located along the southern portion of the parcel is a small residence, barn, shed, and domestic well. The shed contained a vault with a concrete base. The domestic well is located east of this shed. A propane AST is located adjacent to the domestic well. The small barn has a concrete floor (cracked in various locations) and contains automotive engines, 5-gallon buckets and approximately fourteen 55-gallon drums. The drums and buckets were full and the contents are unknown. Staining was noted throughout the floor of the barn. East of the barn is a debris pile that contained metal piping, irrigation well pump parts, and three AST's. Two of the AST's are steel and one is a mobile AST. One of the ASTs is a small motor fuel AST. There did not appear to be any staining, leaking, or stressed vegetation associated with the AST's or debris. The residence located north/east of the barn contained propane AST.

APN 058-110-05 is located on the eastern border of the site and contained a residence (13063 State Route 99), garage, and storage sheds. Access onto the parcel was not provided to Kleinfelder.

APN 058-130-17 contains a residence (13137 State Route 99) and an orchard. Three 55-gallon drums are located southwest of the residence. A pole-mounted transformer is located along the access road on the parcel. No staining or leakage was observed on or around the transformer. Access to this parcel was not provided to Kleinfelder.

APN 058-130-19 contains a residence (13191 State Route 99), barn, shed and an orchard. A domestic well and a propane AST are located southwest of the residence. Access onto the parcel was not provided to Kleinfelder.

APN 058-13-18 contains the Lodi Moose Lodge #634 (13263 State Route 99). A paved parking lot is located in the eastern portion of the parcel. A domestic well is located along the northern border of the site. What appears to be a water retention basin is located in the southeast corner of the parcel. The western portion of the parcel is a grass field. West of the building are RV's with RV hookups. Approximately three storage boxes were noted on the parcel. A debris pile of concrete, wood, metal, and empty drums is located in the northwest corner of the parcel. Access onto the parcel was not provided to Kleinfelder.

APN 058-13-10 contains a vineyard and a residence. The residence (133771 State Route 99) is located along the eastern border of the parcel. Household trash and debris was noted around the house and garage. Two standpipes, domestic well, an irrigation well, and two polyvinyl AST's are located north of the residence. No staining, leaking, or stressed vegetation was noted around the wells or AST's. No staining or stressed vegetation was noted in the location of the former UST.

APN 058-130-16 contains a vineyard.

© 2006 Kleinfelder, Inc.

APN 058-130-08 and 09 contains a fallow field and a residence (4044 E. Harney Lane). Two standpipes and an irrigation well are located on the parcels. No staining, leakage or stressed vegetation was noted on or around the well. The residence and garage is located on parcel 058-130-09, along Harney Lane. A domestic well is located in the approximate location of the former UST. No staining or stressed vegetation was noted in the vicinity of the former UST. South of the garage is a debris pile of farm equipment, wood debris, metal piping, and five empty and full 55-gallon drums. The contents of the drums are unknown.

APN 058-130-15 contains a vineyard and a residence (13216 N Stockton Street). The residence is located in the western portion of the parcel and contained a covered parking area, a shed, and two mobile home trailers. The covered parking area contained a gravel floor. No stains were noted in the gravel. A domestic well is located south of the residence. Adjacent to the west of the domestic well is a fenced-in well and pump.

APN 058-130-07 contains a vineyard and a residence (13322 N. Stockton Street). Approximately four pole-mounted transformers are located along the northern border of the parcel. No staining or leakage was observed on or around the transformers. An irrigation well/pump, standpipe and polyvinyl (fertilizer/pesticide) AST are located in the northern portion of the parcel. No staining, leaking or stressed vegetation was associated with the well or AST. The residence is located in the southwest corner of the parcel. Adjacent to the east of the residence is debris consisting of tractors, cars, car parts, farm equipment, and 5-gallon buckets of unknown liquids. Staining was noted throughout the debris area and under the tractor located in the northern end of the debris. The extent of the soil stain under the tractor appeared to extend 2-3 inches below the surface.

APN 058-130-22 contains a vineyard and a residence (13167 N. Stockton Street). Located in the southeast portion of the parcel are an irrigation well/pump and a polyvinyl (fertilizer/pesticide) and steel AST. A box of empty containers of herbicide was noted adjacent to the well. No staining, leaking or stressed vegetation was associated with the well or AST. Access to the residence was not provided to Kleinfelder during the site reconnaissance. The residence contained a garage and three sheds. A domestic well and a propane AST is located south of the residence. A pole-mounted transformer is located along N. Stockton Street adjacent to the parcel. No staining, leaking or stressed vegetation was associated with the transformer.

APN 058-130-14 contains a residence (13125 N. Stockton Street). The residence contains a garage and a domestic well. Access to the parcel was not provided to Kleinfelder during the site reconnaissance.

APN 058-130-21 contains a fallow field and two residences (13275 N. Stockton Street). Water valves were noted trending east/west through the center of the parcel. The residences contained a garage and two sheds. A standpipe and domestic well were noted south of the residence. A pole-mounted transformer is located along N. Stockton

© 2006 Kleinfelder, Inc.

Street, adjacent to the parcel. No staining, leaking or stressed vegetation was associated with the transformer. Access to the residences was not provided to Kleinfelder during the site reconnaissance.

APN 058-130-24 contains a vineyard and two sheds. The sheds are located in the northeast corner of the parcel. The eastern shed was locked at the time of Kleinfelder's site reconnaissance. The western shed contained irrigation piping and two 55-gallon polyvinyl drums. Adjacent to the south of the shed is a polyvinyl (fertilizer/pesticide) AST. Located west of the shed is an irrigation well. No staining, leaking or stressed vegetation was associated with the AST, drums or well. A PG&E pad-mounted transformer and utility vault is located in the northeast corner of the parcel. A PG&E underground cable marker was noted on the northern border of the parcel.

APN 058-130-06 contains a residence (13323 N. Stockton Street). The residence contains a domestic well. Access to the residence was not provided to Kleinfelder during the site reconnaissance.

APN 058-130-05 contains a residence (13355 N. Stockton Street). Adjacent to the north of the residence is a propane AST. Access to the residence was not provided to Kleinfelder during the site reconnaissance.

APN 058-130-04 contains a residence (13387 N. Stockton Street). Access to the residence was not provided to Kleinfelder during the site reconnaissance.

APN 058-130-03 contains a residence (13409 N. Stockton Street). A swimming pool was noted west of the residence. Access to the residence was not provided to Kleinfelder during the site reconnaissance.

APN 058-130-02 contains a residence (13475 N. Stockton Street). Located west of the residence is debris, which consists of cars and car parts. Access to the residence was not provided to Kleinfelder during the site reconnaissance.

6.3. SITE OBSERVATIONS

TABLE 11
SITE OBSERVATIONS

General Observations	Remarks	Observed	Not Observed
Current use	Agricultural and rural residential, and a Moose Lodge.	X	
Past use	Agricultural and rural residential, and a Moose Lodge.		X
Structures	Approximately seventeen residential structures and associated barns, sheds, and garages. The Lodi Moose Lodge.	X	
Terrain	Level.	X	

© 2006 Kleinfelder, Inc.

TABLE 11*(contined)*
SITE OBSERVATIONS

Interior and exterior observations or environmental conditions that may involve the use, storage, disposal, or generation of hazardous substances or petroleum products.		Observed	Not Observed
Aboveground storage tank (AST)	Approximately 19 motor fuel, pesticide, fertilizer and propane AST's are located throughout the subject site.	X	
Asbestos building materials and lead containing paint	Onsite structures appear to have been built before the 1980's.		
Below grade vaults	A utility vault is located on the northwest border of the site. An unknown vault is located on APN 058-110-04.	X	
Burned or buried debris	A burn area (10'x20') is located on APN 058-110-41 in the north center of the parcel.	X	
Chemical storage or agricultural chemical mixing areas	Chemicals were noted being stored in the barns located on APN 058-110-41. Numerous containers and drums of pesticides, and petroleum products observed in residential and barn areas.	X	
Discolored soil or water	Soil staining was noted east of the residence located on APN 058-130-07. Soil staining was noted south of the concrete pad located on the west side of the barn in APN 058-110-41.	X	
Drains and piping	Concrete and PVC standpipes and water valves were noted throughout the subject site.	X	
Drums	Numerous 55-gallon drums were located throughout the site.	X	
Electrical equipment (Polychlorinated biphenyls [PCBs])	Electrical transmission lines and pole-mounted transformers were noted throughout the subject site. A pad-mounted transformer was noted along the northwest border of the subject site.	X	
Fill dirt from an unknown source			X
Hazardous chemical and petroleum products in connection with known use	Pesticides and petroleum products.	X	
Hazardous chemical and petroleum products in connection with unknown use	Unmarked 55-gallon drums and containers either partially or mostly full.	X	
Hazardous waste storage	Storage sheds and barns with pesticides and petroleum products.	X	
Heating and cooling system			X

© 2006 Kleinfelder, Inc.

TABLE 11*(contined)*
SITE OBSERVATIONS

Interior and exterior observations or environmental conditions that may involve the use, storage, disposal, or generation of hazardous substances or petroleum products.		Observed	Not Observed
Industrial waste treatment equipment			X
Loading and unloading areas			X
Odors			X
Pits, ponds, or lagoons	What appears to be a retention basin is located in the southeast corner of APN 058-130-18.	X	
Pools of liquid			X
Process waste water			X
Raw material storage or chemical storage areas	Storage sheds and barns with pesticides and petroleum products.	X	
Sanitary system (sewer)			X
Septic system (tank and leach fields)	Septic systems are associated with the residences.		X
Soil piles			X
Solid waste	Numerous piles and areas of miscellaneous debris and garbage around the residential areas. A debris pile of wood clipping is located along the north central border of APN 05-110-41. A debris pile of wood, metal, concrete, and empty drums was noted in the northwest corner of APN 058-130-18.	X	
Stained pavement or concrete	Stained pavement and concrete was noted in the parking area of APN 058-130-18 and on the concrete pad west of the barn located on APN 058-110-41.	X	
Stains or corrosion (interior)	Areas of staining located in the sheds and barns.	X	
Storm basins/catch	What appears to be a retention basin is located in the southeast corner of APN 058-130-18.	X	
Storm drains			X
Stressed vegetation			X
Sumps & clarifiers			X
Surface water			X
Underground storage tanks	UST's were reportedly removed from the onsite properties 4044 E. Harney Lane and 13371 State Route 99.		X
Unidentified substance containers	Numerous unmarked drums and containers located throughout the subject site.	X	

© 2006 Kleinfelder, Inc.

TABLE 11 *(Continued)*
SITE OBSERVATIONS

Interior and exterior observations or environmental conditions that may involve the use, storage, disposal or generation of hazardous substances or petroleum products.		Observed	Not Observed
Waste water			X
Water supplies (potable and process)	Approximately ten domestic wells were observed on the subject site.	X	
Wells (irrigation, monitoring, or domestic)	Approximately ten domestic wells and seven irrigation wells were observed on the subject site.	X	
Wells (dry)			X
Wells (oil and gas)			X

© 2006 Kleinfelder, Inc.

7 INTERVIEWS

Kleinfelder attempted to contact key site managers to obtain current and historical environmental information concerning the subject site. Key site managers may include current or past owners of the site, managers, or current occupants on site. Mrs. Erma Bradley (property owner APN 058-130-09), Mr. Dan Parises (property owner APN 058-130-07), Mr. Gary Tsutsumi (property owner APN 058-130-24), Pat Stocker (property owner APN 058-130-10 and 11), Don Reynolds (owner of APN's 058-130-15, 16 and 058-110-41 and 04) and Dominic Della Maggiora (brother of the owner Mrs. Pelleti) (APN 058-130-22) were provided to Kleinfelder for this assessment.

Local government officials were interviewed to obtain further information about environmental enforcement actions pending or ongoing at the site and adjacent facilities, or relevant permits (e.g. building, air quality, well abandonment, etc.) for the site and adjacent facilities.

Copies of telephone conversation records included in Appendix D and summaries of the discussions are included in Chapter 4 of this report. The following sections highlight environmental conditions revealed during the interviews.

7.1. INTERVIEW WITH OWNER/MANAGER

Mrs. Erma Bradley (APN 058-130-09) was interviewed on March 15, 2006 during Kleinfelder's site reconnaissance. According to Mrs. Bradley the UST onsite was a 400-gallon motor fuel tank, which was in the ground for approximately six years. The tank was removed from the property in 1992. The property was used for agriculture of grapes. She has owned the property for approximately 35 years. According to Mrs. Bradley she has no knowledge of any buried debris, and was unaware of any hazardous materials and/or petroleum product releases or incidents onsite. She stated that no chemicals were stored onsite.

Mr. Dan Parises (APN 058-130-07) was interview on March 20, 2006. The property was used for agriculture of grapes. He has owned the property since 1999 and leased the property for approximately 10 years prior to this. According to Mr. Parises he has no knowledge of any UST's, buried debris, and was unaware of any hazardous materials and/or petroleum product releases or incidents onsite. He stated that no chemicals were stored onsite. Mr. Parises stated he uses herbicides to spray between the rows and uses sulfur. The irrigation well is also used for the residence onsite. The septic tank is located east of the house.

Mr. Gary Tsutsumi (APN 058-130-24) was interview on March 20, 2006. He has owned the property for the past 40 years and has used the property for vineyards since he has owned it. A cherry orchard was on the property in the 50's. According to Mr. Tsutsumi

© 2006 Kleinfelder, Inc.

he has no knowledge of any UST's, buried debris, and was unaware of any hazardous materials and/or petroleum product releases or incidents onsite. He stated that no chemicals were stored onsite. Herbicides and sulfur are used on the site. Two wells are located on the property. One well is located adjacent to the pump house and the second well is located west of the residence east of the shed. This residence (13475 N Stockton Street) was the original ranch house for the property. The septic tank is located south of the residence. The shed contains farm equipment. The parcel south of his (APN 058-130-21) has been fallow for approximately 8 years. The property contained vineyards in the past. Mr. Tsutsumi does not know of any underground tanks associated with this property.

Pat Stocker (APN 058-130-10 and 11) was interview on March 20, 2006. He has owned the property since 2000. According to Mr. Stocker the UST onsite was for farm use and had been removed prior to his ownership. A restaurant was located on the property approximately 50 years ago and was located in the northeast corner of the parcel where the Frontage Road is now located. The property has been used for agricultural purposes (vineyards). According to Mr. Stocker sulfur is used on the site and chemicals are not stored or mixed onsite. According to Mr. Stocker, he has no knowledge of any buried debris, and was unaware of any hazardous materials and/or petroleum product releases or incidents onsite. There are two septic tanks onsite, one located east of the residence and one located south of the residence.

Don Reynolds (APN's 058-130-15, 16 and 058-110-41 and 04) was interview on March 20, 2006. According to Mr. Reynolds, the property has been in the family for the last 30 years. There have been vineyards on the property for the past 50 to 60 years. According to Mr. Reynolds, he has no knowledge of any UST's, buried debris, and was unaware of any hazardous materials and/or petroleum product releases or incidents onsite. According to Mr. Reynolds, the barns are used to store the harvesting equipment they use onsite, and there are no chemical mixing area onsite. Mr. Reynolds stated they use sulfur onsite. Septic tanks are associated with the residences onsite. Mr. Reynolds was unsure the purpose of the well in the shed located on APN 058-110-04. According to Mr. Reynolds the well located south of the residence located on APN 058-130-15 is a new well used for agricultural purposes but is also set up to use for domestic use. The well is approximately 150 feet deep.

Dominic Della Maggiora (brother of the owner Mrs. Pelleti) (APN 058-130-22) was interview on March 20, 2006. According to Mr. Della Maggiora the property has been in the family since the 1980's. The property has been used for vineyard since their ownership and prior to their ownership. A septic system is associated with the house and is north of the residence. A 150-gallon diesel UST for a furnace is located on the north side of the residence and has been in the ground for approximately 20 years. According to Mr. Della Maggiora he has no knowledge of any buried debris, and was unaware of any hazardous materials and/or petroleum product releases or incidents onsite. No chemicals are stored onsite and there are no chemical mixing areas onsite.

© 2006 Kleinfelder, Inc.

7.2. INTERVIEW WITH OCCUPANTS

See Section 7.1.

7.3. INTERVIEWS WITH LOCAL GOVERNMENT OFFICIALS

San Joaquin County Community Development Department website was accessed "http://www.co.san-joaquin.ca.us/" on February 22, 2006 for information regarding zoning onsite. According to the website the site is zoned AG-40.

7.4 INTERVIEWS WITH CLIENT/OTHERS

The client and others were not interviewed as part of this assessment.

© 2006 Kleinfelder, Inc.

8 EVALUATIONS

Kleinfelder performed this ESA of the subject site in conformance with the scope and limitations of ASTM Practice E1527-00. In summary, Kleinfelder's assessment revealed the following information about the subject site:

8.1. FINDINGS

The following sections describe Kleinfelder's findings and provide general background information about the site. Findings include recognized environmental conditions, historically recognized environmental conditions, and deminimus quantities, as applicable to the subject site. In summary:

8.1.1. Background Information

Historical aerial photographs and topographic maps reveal that the site has been used for agricultural and residential purposes since at least 1947.

8.1.2. Onsite Findings

Based upon the results of our research, Kleinfelder makes the following observations regarding the property:

- Concrete standpipes were noted on the subject site. On properties with a history of agricultural use, underground pipelines may exist. It was common for said pipelines to contain asbestos (e.g. Transite pipe).

- Due to the historical agricultural, and current agricultural use of the site it is possible that environmentally persistent pesticides may have been applied to the site.

- Multiple pole-mounted transformers, including single and double canisters are located throughout the site. No staining or leaking was noted in association with the transformers.

- Approximately seventeen residential structures and associated barns, sheds and garages are located throughout the site. Access was not provided to all the residences and buildings onsite. Additional structures include the Lodi Moose Lodge #634 (13263 State Route 99). Many of the onsite structures appear to have been built prior to 1981.

- Septic systems may be associated with the onsite residences.

© 2006 Kleinfelder, Inc.

- Approximately ten domestic wells and seven irrigation wells were observed on the subject site.

- A burn pile is located to the west of the irrigation well/pump along the northern portion of APN 058-110-41. The burn area is approximately 10'x20' in size.

- Miscellaneous debris was noted throughout the site and included concrete, tires, wood clippings, wood boards, PVC and metal pipes, machine parts, empty 5-gallon buckets, empty 55-gallon drums, miscellaneous farm equipment and vehicles.

- Five propane AST's were noted throughout the subject site.

- Two barns and three pole sheds are located in the eastern portion of APN 058-110-41. The most southern barn was locked at the time of Keinfelder's site reconnaissance. The barn west of the pole sheds contained farm equipment, two misting tanks, and a pallet of sulfur. The floor of the barn is concrete and is cracked in places. Staining was noted on the floor of the barn. The three pole sheds have gravel floors and contained farm equipment. A mobile (pesticide/fertilizer) AST is located in the middle shed. No staining, leakage, or stressed vegetation was noted with the AST. Staining was noted under the farm equipment located in the southern most pole shed. The stain appeared to be "deminimus" per the ASTM Standard.

- Located north of the pole sheds on APN 058-110-41 are four mobile AST's. Three of the AST's are polyvinyl and the fourth AST is steel. The AST's appear to be pesticide/fertilizer tanks. No staining, leakage, or stressed vegetation was noted in association with the AST's.

- Located on the west end of the southern barn on APN 058-110-41 is a concrete pad, which extends out from the barn. Approximately thirteen 5-gallon buckets and a 55-gallon drum are located on the southeast corner of the concrete pad. The buckets and drum appeared to contain petroleum type products. Staining was noted on the ground in the southeast corner of the concrete pad and the staining extended south to the soil adjacent to the concrete pad. The extent of the soil stain appeared to extend beyond 2-3 inches.

- Located along the southern portion of APN 058-110-04 is a shed. The shed contained a vault of unknown purpose with a concrete base.

- The small barn on APN 058-110-04 has a concrete floor (cracked in various locations) and contains automotive engines, 5-gallon buckets and approximately fourteen 55-gallon drums. The drums and buckets were full and the contents are unknown. Staining was noted throughout the floor of the barn.

© 2006 Kleinfelder, Inc.

- Three AST's are located east of the barn on APN 058-110-04. Two of the AST's are steel and one is a mobile AST. One of the ASTs is a small motor fuel AST. There did not appear to be any staining, leaking, or stressed vegetation associated with the AST's.

- Two polyvinyl fertilizer/ pesticide AST's were noted north of the residence on APN 058-130-10. There did not appear to be any staining, leaking, or stressed vegetation associated with the AST's.

- A paved parking lot is located in the eastern portion of APN 058-130-18.

- Three locked storage boxes are located along the northern border of APN 058-130-18.

- What appears to be a water retention basin is located in the southeast corner of APN 058-130-18.

- A polyvinyl (fertilizer/pesticide) AST is located in the northern portion of APN 058-130-07. No staining, leaking or stressed vegetation was associated with the AST.

- Adjacent to the east of the residence on APN 058-130-07 is debris consisting of tractors, cars, car parts, farm equipment, and 5-gallon buckets of unknown contents. Staining was noted throughout the debris area and under the tractor located in the northern end of the debris. The extent of the soil stain under the tractor appeared to extend beyond 2-3 inches.

- Located in the southeast portion of APN 058-130-22 is a polyvinyl (fertilizer/pesticide) and steel AST. No staining, leaking or stressed vegetation was associated with the well or AST's.

- Water valves were noted trending east/west through the center of APN 058-130-21.

- A PG&E pad-mounted transformer and utility vault is located in the northeast corner of APN 058-130-24. A PG&E underground cable marker was noted on the northern border of the parcel.

Off-Site Findings

- Tumura Bros, located at 1220 E. Harney Lane, adjacent to the north of the subject site appears on the CA FID UST and the SWEEPS UST database.

- Campbell Grinding, located at 2501 S Stockton Street, adjacent to the north of the subject site appears on the HAZNET database.

© 2006 Kleinfelder, Inc.

- Cherokee Memorial Park, Inc., located at Highway 99 at Harney Lane, adjacent to the northeast of the site appears on the HIST UST database.

- Altamont Machine CO, located at 2501 S. Stockton Street Unit B, approximately feet north of the subject site appears on the HAZNET database.

- Pete's Workshop, located at 2499 S. Stockton Street (2506 Maggio Circle), approximately feet north of the subject site appears on the HAZNET database.

- Qualfab Machining, located at 2499 S. Stockton Street #3, approximately feet north of the subject site appears on the HAZNET database.

- Robert Edgar Richards, 13661 N. Cherokee Lane, approximately 1200 feet north of the subject site appears on the CA FID UST and SWEEPS UST databases.

- Don Miller (Miller Farms), located at 4071 E. Harney Lane, approximately 1000 feet east of the subject site appears on the HIST UST, CA FID UST, and SWEEPS UST databases.

- Felix J. Costa, located at 13160 N. West Lane, approximately 500 feet west of the subject site appears on the HIST UST database.

- ARCO #760, located at 2251 Cherokee Road, approximately 1,200 feet northeast of the site appears on the Cortese database.

- Tokay Cleaners, located at 2525 S. Hutchins, approximately 1,200 feet northwest of the site appears on the RCRA-SQG, FINDS, And CLEANERS databases.

- None, located at 5154 Hogan Road, approximately 2,800 feet south of the subject site, appears on the Notify 65, LUST and Cortese databases.

- Union Pacific Railroad Company was listed in the Orphan Summary of the EDR report approximately half a mile north of the subject site and appears on the SLIC database.

- Lodi Municipal Well, located north of the site, has reported detections of DBCP.

- The Union Pacific Railroad is located adjacent to the west of the subject site.

- A Kinder Morgan pipeline is located in the vicinity of the subject site.

© 2006 Kleinfelder, Inc.

8.2. CONCLUSIONS AND RECOMMENDATIONS

We have performed a Phase I ESA in conformance with the scope and limitations of ASTM Practice E 1527-00 of the property located south of East Harney Lane, west of Highway 99, and east of the Union Pacific Railroad, in Lodi, California.

In summary, this assessment has revealed evidence of recognized environmental conditions in connection with the property:

1. Due to the historical agricultural use of the site it is possible that environmentally persistent pesticides may have been applied to the site. Kleinfelder recommends soil sampling and analysis for potential residual organochlorine pesticides.

2. Standpipes were noted throughout the subject site. On properties with a history of agricultural use, underground pipelines may exist. It was common for said pipelines to contain asbestos (e.g. Transite pipe). Subsurface exploration is not part of a typical Phase I Environmental Site Assessment scope of work. In the event that any subsurface structures are encountered during site development or excavation on site, care should be exercised in determining whether or not the subsurface structures contain asbestos. If they contain asbestos, they should be removed, handled, transported, and disposed of in accordance with local, state, and federal laws and regulations. Additionally, if suspect materials are encountered, the signatories of this report should be notified. Kleinfelder can assist the client in performing a limited backhoe assessment (potholing) at locations throughout the site to evaluate whether or not subsurface piping contains asbestos cement pipe.

3. The onsite structures appear to have been built prior to 1980. These structures may contain asbestos containing materials and/or lead containing paints. Kleinfelder recommends that an asbestos and lead paint assessment be conducted for the structures, if they are to be renovated or demolished prior to further development. Asbestos removal activites are conducted per Cal OSHA and NESHAPS (EPA) regulations that are enforced locally by the San Joaquin Valley Unified Air Pollution Control District (SJVUAPCD). Lead paint that is detected above 0.5% by weight or 5,000 parts per million (ppm) and observed in poor condition will also need to be removed prior to building demolition/renovation. Kleinfelder can assist the client with performing said building material surveys prior to renovation/demolition.

4. 4044 E. Harney Lane is located on the subject site. According to files reviewed at SJC/EHD a 400-gallon regular gasoline UST was removed from the site on September 18, 1992. According to Jim Thorpe Oil, Inc., the owner Erma Bradley removed the tank from the underground location. The tank was picked up by Jim Thorpe Oil, Inc. on September 18, 1992. Jim Thorpe Oil, Inc. noted the tank as being in good condition and there being no odor or soil discoloration noted in the excavation. According to the permits the estimated last date of use was

© 2006 Kleinfelder, Inc.

September 18, 1992 and the tank contained 150 gallons. The tank was listed as exempt in the SJC/EHD files and confirmation sampling was not required during the removal of the tank. Kleinfelder recommends that confirmation soil sampling and analyses should be conducted to confirm or deny evidence of past releases.

5. 13371 N. Hwy 99 is located on the subject site. According to files reviewed at SJC/EHD a 550-gallon leaded gasoline UST was removed from the site on September 1, 1993 by Jim Thorpe Oil, Inc. Jim Thorpe Oil, Inc. noted the tank as being in good condition and there being no odor or soil discoloration noted in the excavation. According to the permits the estimated last date of use was September 1, 1993. The tank was listed as exempt in the SJC/EHD files and confirmation sampling was not required during the removal of the tank. Kleinfelder recommends that confirmation soil sampling and analyses be conducted to confirm or deny evidence of past releases.

6. A 150 Gallon Diesel UST for a house furnace is located north of the residence located on APN 058-130-22. Kleinfelder does not have information as to previous releases associated with the UST. The tank should be removed prior to development with collection of soil samples.

7. Multiple pole-mounted transformers (PMTs) are located throughout the site. Blue stickers indicating that the PMTs are non-PCB containing were noted on several but not all of the PMTs. No staining, leakage, or evidence of stressed vegetation was noted on or around the transformers and they not currently expected to have an adverse impact on the site.

8. Septic systems may be associated with the onsite residences. Kleinfelder recommends that the septic tanks be abandoned in accordance with local, State and Federal regulations. The purpose of the septic system is to receive domestic sewage. Unauthorized or unintended discharge to septic systems of hazardous materials or petroleum projects may have potentially occurred. If the septic system is going to become inactive, it should be abandoned in accordance with applicable regulations. The signatories of this report should be contacted if contamination is suspected during proper septic system abandonment. Soil samples can be collected in the vicinity of the septic tank and leach lines to evaluate potential hazardous materials discharge with the septic system.

9. Approximately ten domestic wells and seven irrigation wells were observed on the subject site. If the wells are intended for future use, they should be tested for suitability. If the wells are to be removed, Kleinfelder recommends that the wells be abandoned in accordance with local, State and Federal regulations.

10. A burn pile is located to the west of the irrigation well/pump along the northern portion of APN 058-110-41. The burn area is approximately 10'x20' in size. No hazardous materials, staining, odors, or stressed vegetation was associated with the burn area; it is not currently expected to have an adverse impact on the site.

© 2006 Kleinfelder, Inc.

11. Miscellaneous debris was noted throughout the site and included concrete, tires, wood clippings, wood boards, PVC and metal pipes, machine parts, empty 5-gallon buckets, empty 55-gallon drums, miscellaneous farm equipment and vehicles. No staining, leakage or stressed vegetation was noted in association with any of the debris. The debris should be removed prior to development. Any petroleum products and/ or hazardous materials encountered should be disposed of or recycled in accordance with local, State and Federal regulations. If any staining is encountered during removal, the signatories of this report should be contacted.

12. Five propane AST's were noted throughout the subject site. No staining, leaking or stressed vegetation was associated with the ASTs and are not currently expected to have an adverse impact on the site.

13. Approximately ten pesticide and fertilizer ASTs were noted on the subject site. No staining, leakage, or stressed vegetation was noted in association with the ASTs and are not currently expected to have an adverse impact on the site.

14. Two barns and three pole sheds are located in the eastern portion of APN 058-110-41. The most southern barn was locked at the time of Keinfelder's site reconnaissance. The barn west of the pole sheds contained farm equipment, two misting tanks, and a pallet of sulfur. The floor of the barn is concrete and is cracked in places. Staining was noted on the floor of the barn. The three pole sheds have gravel floors and contained farm equipment. A mobile (pesticide/fertilizer) AST is located in the middle shed. No staining, leakage, or stressed vegetation was noted with the AST. Staining was noted under the farm equipment located in the southern most pole shed. The stain appeared to be "deminimus" per the ASTM Standard. The contents of the sheds should be characterized and any petroleum products and/ or hazardous materials encountered should be disposed of or recycled in accordance with local, State and Federal regulations. If any soil staining or release of hazardous substances is observed during removal, the signatories of this report should be contacted.

15. Located west of the southern barn on APN 058-110-41 is a concrete pad, which extends out from the barn. Approximately thirteen 5-gallon buckets and a 55-gallon drum are located on the southeast corner of the concrete pad. The buckets and drum appeared to contain petroleum type products. Staining was noted on the ground in the southeast corner of the concrete pad and the staining extended south to the soil adjacent to the concrete pad. The extent of the soil stain appeared to extend beyond 2-3 inches. Kleinfelder recommends that the 55-gallon drum and the 5-gallon buckets be removed from the site in accordance with local, State and Federal regulations, and that soil sampling be conducted around the concrete pad, where staining was noted.

16. Located along the southern portion of APN 058-110-04 is a shed. The shed contained a vault of unknown purpose. Mr. Reynolds was unsure the purpose of

© 2006 Kleinfelder, Inc.

the vault in the shed located on APN 058-110-04. The purpose/function of the vault should be further investigated prior to site development.

17. The small barn on APN 058-110-04 has a concrete floor (cracked in various locations) and contains automotive engines, 5-gallon buckets and approximately fourteen 55-gallon drums. The drums and buckets were full and the contents are unknown. Staining was noted throughout the floor of the barn. The contents of the sheds should be characterized and any petroleum products and/ or hazardous materials encountered should be disposed of or recycled in accordance with local, state and federal regulations. If any soil staining or release of hazardous substances is observed during removal, the signatories of this report should be contacted.

18. A steel motor fuel AST is located east of the barn on APN 058-110-04. There did not appear to be any staining, leaking, or stressed vegetation associated with the AST. The tank is not currently expected to have an adverse impact on the site.

19. A paved parking lot is located in the eastern portion of APN 058-130-18. The parking area is not currently expected to have an adverse impact on the site.

20. A water retention basin is located in the southeast corner of APN 058-130-18. The basin was empty at the time of Kleinfelder's site reconnaissance. The function of the basin and what has been discharged into the basin is unknown. Kleinfelder still needs to obtain information regarding the function/use of the pond to evaluate potential impacts to the site.

21. Adjacent to the east of the residence on APN 058-130-07 is debris consisting of tractors, cars, car parts, farm equipment, and 5-gallon buckets of unknown contents. Staining was noted throughout the debris area and under the tractor located in the northern end of the debris. The extent of the soil stain under the tractor appeared to extend beyond 2-3 inches. Light staining was observed around the debris area and the northern tractor. Kleinfelder recommends that the stained soil underneath the tractor and around the debris be sampled for the presence of petroleum products.

22. A PG&E pad-mounted transformer and utility vault is located in the northeast corner of APN 058-130-24. A PG&E underground cable marker was noted on the northern border of the parcel. The utilities are not expected to pose an environmental concern to the site.

23. According to Lisa Dowdy, Research Analyst for CSFMPSO, a 10 inch Kinder Morgan refined product pipeline is located in the vicinity of the subject site. It is likely the Kinder Morgan pipeline runs parallel to the railroad tracks, although this has not been verified as of the date of this report. Kleinfelder's research did not find evidence of a leak associated with these pipelines near the subject site. However, unidentified petroleum leaks can occur associated with said petroleum

© 2006 Kleinfelder, Inc.

pipelines. If discolored soil or unusual odors are noted during development of this site the signatories of this report should be contacted.

24. There are fourteen off-site facilities listed within the ASTM regulatory agency databases researched by EDR. Based on the databases listed, limited extent of the releases and distance from the site, the following eleven locations are not expected to have an adverse impact on the subject site: Tumura Bros, located at 1220 E. Harney Lane, Campbell Grinding, located at 2501 S Stockton Street, Cherokee Memorial Park, Inc., located at Highway 99 at Harney Lane, Altamont Machine CO, located at 2501 S. Stockton Street Unit B, Pete's Workshop, located at 2499 S. Stockton Street (2506 Maggio Circle), Qualfab Machining, located at 2499 S. Stockton Street #3, Robert Edgar Richards, 13661 N. Cherokee Lane, Don Miller (Miller Farms), located at 4071 E. Harney Lane, Felix J. Costa, located at 13160 N. West Lane, ARCO #760 located at 2251 Cherokee Road, and None, located at 5154 Hogan Road.

25. Tokay Cleaners, located at 2525 S. Hutchins, approximately 1,200 feet northwest of the site appears on the RCRA-SQG, FINDS, And CLEANERS databases. The facility appears on the RCRA-SQG and FINDS databases due to it being a Small Quantity Generator with one violation on record. The violation is reported as Generator-Land Ban Requirements. No other information is reported in association with this facility. Based on this information, it does not appear that this facility poses an environmental concern to the site.

26. Union Pacific Railroad Company was listed in the Orphan Summary of the EDR report approximately half a mile north of the subject site and appears on the SLIC database. No other information is reported in association with this facility. Based on this information, it does not appear that this facility poses an environmental concern to the site.

27. Lodi Municipal Well 23, located north of the site, has reported detections of DBCP. Sampling data was reported for the well from November of 1988 to December of 1996. During that period reported concentrations of DBCP ranged from 0.11 to 1.2 μg/l. The EPA Maximum Contaminant Limits (MCL) for drinking water for concentrations of DBCP is 0.2 μg/l. The DBCP and elevated nitrate concentrations are a regional problem. The previous reported elevations of DBCP and nitrates should not pose an environmental concern to the site, since City of Lodi will be supplying water/sewer service for the site. Kleinfelder recommends that if onsite wells will be used as part of the future development, the wells be sampled and analyzed for DBCP and nitrates.

28. The Union Pacific Railroad is located adjacent to the west of the subject site. Various herbicides, metals and possibly even waste oil may have been used for weed control along the railroad tracks. Creosote or pentachlorophenol may have been used to treat the railroad ties in the rail bed. PCBs, oils, and solvents may be associated with said railroad/railcar/locomotive maintenance. If the client desires to confirm the presence or absence of these potential contaminants,

© 2006 Kleinfelder, Inc.

Kleinfelder recommends soil sampling and analysis onsite adjacent to the railroad right of way.

29. Approximately seventeen residential structures and associated barns, sheds and garages are located throughout the site. Additional structures include the Lodi Moose Lodge #634 (13263 State Route 99). Since access was not provided onto the entire site, Kleinfelder's site observations during the site reconnaissance were made from areas Kleinfelder had access to. Many of the residential house onsite were not assessed and the observations made were from a distance. Complete access to the site is needed to provide a more detailed description of the onsite conditions and to ascertain if the subject site has been impacted by the use, storage or release of hazardous substance.

8.3. DEVIATIONS

No significant deviations were made from the ASTM E 1527-00 practice. No other "non-scope" considerations, such as asbestos-containing materials, radon, lead-based paint, lead in drinking water, wetlands, regulatory compliance, cultural and historic resources, industrial hygiene, health and safety, ecological resources, endangered species, indoor air quality and high voltage powerlines were considered for this report.

© 2006 Kleinfelder, Inc.

9 REFERENCES

1. Environmental Data Resources, Reynolds Ranch, N. Stockton Street, Lodi, Ca, 95240. Inquiry # 1611926.2s, February 10, 2006.

2. Environmental Data Resources, Reynolds Ranch, N. Stockton Street, Lodi, Ca, 95240. Historical Topographic Map Report, Inquiry # 1611926.4, February 13, 2006.

3. Environmental Data Resources, Reynolds Ranch, N. Stockton Street, Lodi, Ca, 95240. EDR Aerial Photo Decade Package, Inquiry # 1611926.5, February 14, 2006.

4. Environmental Data Resources, Reynolds Ranch, N. Stockton Street, Lodi, Ca, 95240. City Directory-Abstract, Inquiry Number 1611926.5 February 15, 2006.

5. Environmental Data Resources, Reynolds Ranch, N. Stockton Street, Lodi, Ca, 95240. Sanborn Map Report, Inquiry Number 1611926.3 February 13, 2006.

6. ftp://ftp.consrv.ca.gov/pub/oil/maps/dist6/606/Map606.pdf

7. Soil Survey of San Joaquin County, California United States Department of Agriculture, issued October 1992.

8. State of California, Resources Agency, Department of Water Resources, San Joaquin District, San Joaquin Valley, Lines of Equal Elevation of Groundwater, Spring 2003.

9. State of California, Resources Agency, Department of Water Resources, San Joaquin District, San Joaquin Valley, Lines of Equal Depth to Water in Wells, Spring1999.

10. State of California Department of Water Resources. Lodi South Ca Quadrangle, 7.5 Minute Series, 1968. Scale: 1 inch = 2,000 feet.

© 2006 Kleinfelder, Inc.

APPENDIX A

PLATES

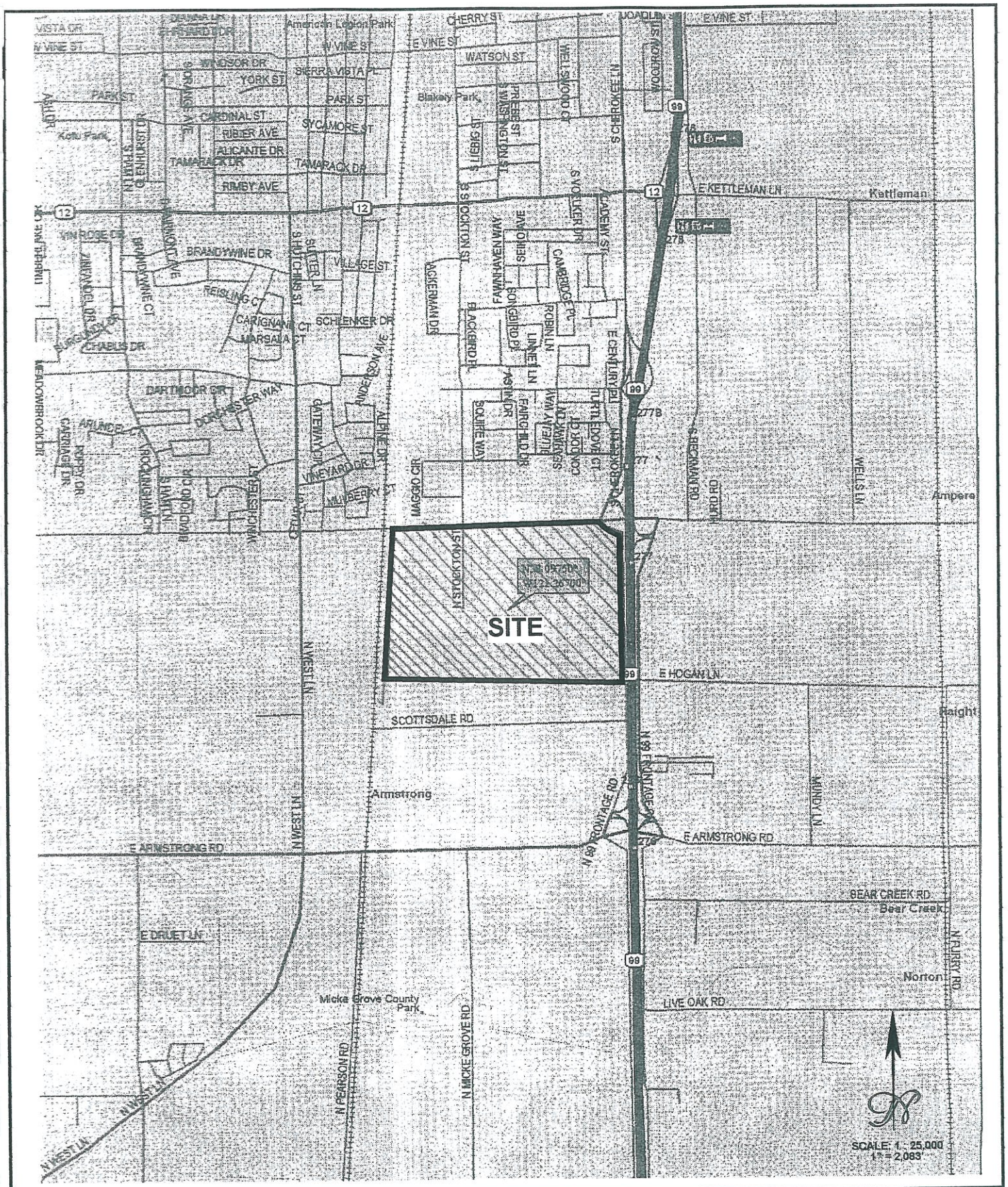

KLEINFELDER

DATE PRODUCED:3/20/2006	DATE REVISED:
PROJ. NO.:65942.P01	FILENAME:STO6D187.FH11

SITE VICINITY MAP
APPROXIMATELY 220-ACRES
SOUTH OF EAST HARNEY LANE AND
WEST OF STATE ROUTE 99
LODI, CALIFORNIA

PLATE No.

1

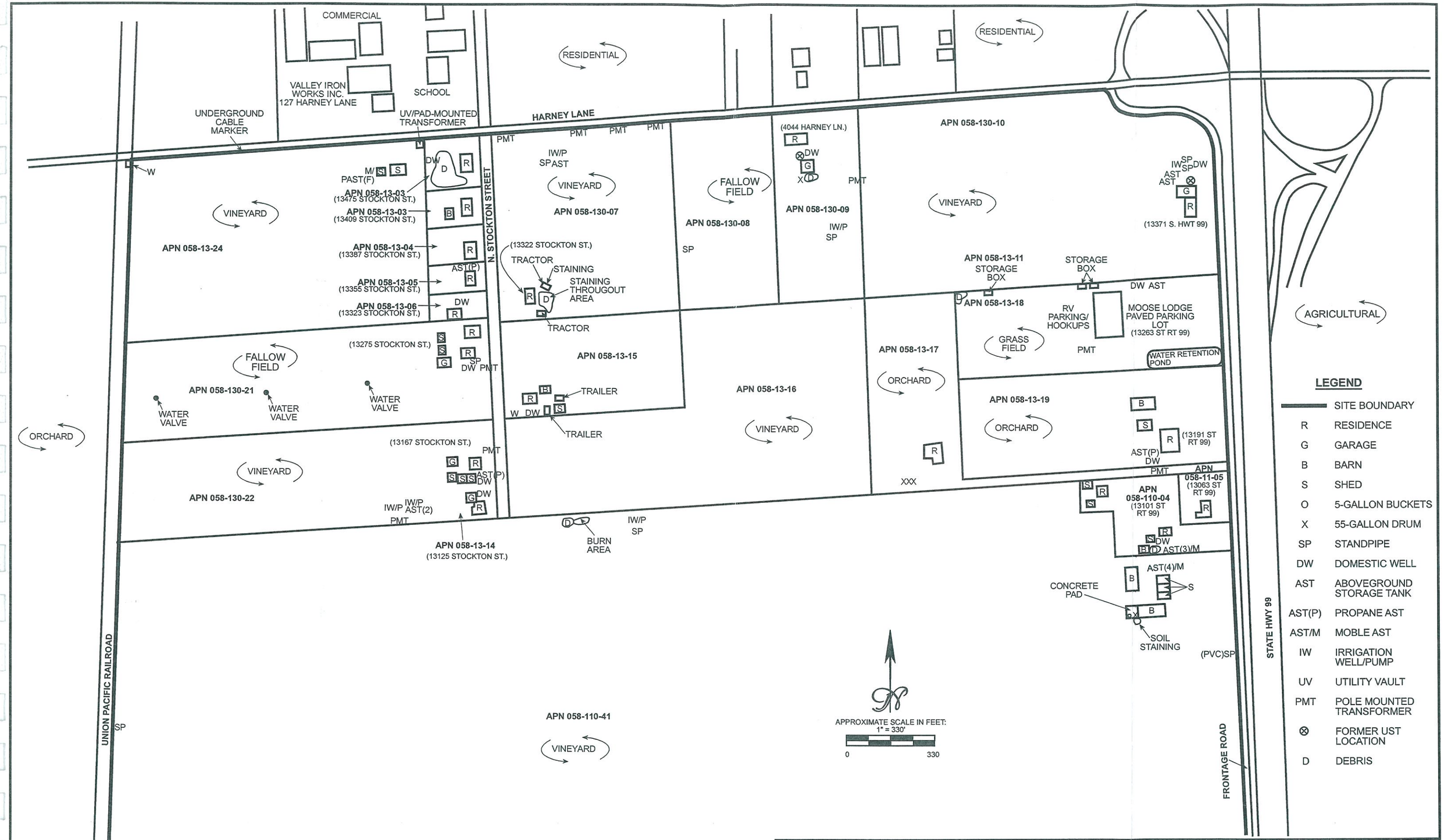

KLEINFELDER

DATE PRODUCED:320/2006	DATE REVISED:
PROJ. NO.:65942.P01	FILENAME:STO6D188.FH11

SITE MAP
APPROXIMATELY 220-ACRES
SOUTH OF EAST HARNEY LANE AND
WEST OF STATE ROUTE 99
LODI, CALIFORNIA

PLATE
2

Kleinfelder, Inc. 2006

PHOTO 1: Looking north from the southeast corner of the subject site along the western boundary of the site.

PHOTO 2: Looking west from the southeast corner of the subject site.

PHOTO 3: Looking south from the eastern border of the subject site at the residence located at 13063 N. Hwy 99.

PHOTO 4: Looking south at the residence located at 13101 N. Hwy 99 on the east central border of the site.

PHOTO 5: Looking southwest at the irrigation well/pump located in the center of the subject site.

PHOTO 6: Burn area and debris pile located in the center of the subject site.

PHOTO 7: Polyvinyl and steel AST's located adjacent to a irrigation well located in the west central portion of the site.

PHOTO 8: Looking northwest at an irrigation well/pump located in the west central portion of the site.

PHOTO 9: Looking north from the west central portion of the site.

PHOTO 10: Looking east from the western border of the subject site.



PHOTO 11: Looking north at the barn located on APN 058-110-04.

PHOTO 12: Looking southeast at the sheds located on APN 058-110-41.

PHOTO 13: Looking east at the mobile AST's located north of the sheds on APN 058-110-41.

PHOTO 14: Looking southwest at the barn located on APN 058-110-41.



PHOTO 15: 55-gallon drums located in the barn on APN 058-110-04 (note staining on concrete floor).

KLEINFELDER		SITE PHOTOGRAPHS APPROXIMATELY 220-ACRES SOUTH OF EAST HARNEY LANe AND WEST OF STATE ROUTE 99 LODI, CALIFORNIA	PLATE 3
DATE PRODUCED:320/2006	DATE REVISED:		
PROJ. NO.:65942.P01	FILENAME:STO6D190.FH11		

Kleinfelder, Inc. 2006



PHOTO 16: AST's and debris located east of the barn on APN 058-110-04.

PHOTO 17: Vault located in a shed on APN 058-110-04.

PHOTO 18: Staining on concrete floor of the barn on APN 058-110-41.

PHOTO 19: 5-gallon buckets and 55-gallon drum located on a concrete pad adjacent to the southern barn on APN 058-110-41 (note soil staining).

PHOTO 20: Looking northwest at the residence (13137 N Hwy 99) on APN 058-130-17.

PHOTO 21: Residence (13167 N. Stockton Street) located on APN 058-130-22.

PHOTO 22: Irrigation well/pump located on APN 058-130-15.

PHOTO 23: Looking north at the domestic well and residence (13216 N Stockton Street) located on APN 058-130-15.

PHOTO 24: Looking northeast at the residence (13322 N. Stockton Street) located on APN 058-130-07.

PHOTO 25: Tractor located on APN 058-130-07 (note soil staining under tractor).

PHOTO 26: Looking east from the eastern border of APN 058-130-07.

PHOTO 27: Looking east from the northwest corner of the subject site.

PHOTO 28: Residence (13125 N Stockton Street) located on APN 058-130-14.

PHOTO 29: Looking west at the residence located on APN 058-130-21.

PHOTO 30: Looking west at the residence (13323 N Stockton Street) on APN 058-130-06.

KLEINFELDER		SITE PHOTOGRAPHS APPROXIMATELY 220-ACRES SOUTH OF EAST HARNEY LANE AND WEST OF STATE ROUTE 99 LODI, CALIFORNIA	PLATE 4
DATE PRODUCED:320/2006	DATE REVISED:		
PROJ. NO.:65942.P01	FILENAME:STO6D191.FH11		

Kleinfelder, Inc. 2006

PHOTO 31: Looking west at the residence (13355 N Stockton Street) located on APN 058-130-05.

PHOTO 32: Looking northwest at the residence (13409 N Stockton Street) located on APN 058-130-03.

PHOTO 33: Looking west at the residence (13475 N Stockton Street) located on APN 058-130-02.

PHOTO 34: Looking northwest at the storage shed located in the northeast corner of APN 058-130-24.

PHOTO 35: Looking east at the shed located on APN 058-130-24.



PHOTO 36: Pad-mounted transformer located in the northeast corner of APN 058-130-24.

PHOTO 37: Irrigation well/pump located in the northern portion of APN 058-130-07.

PHOTO 38: Looking southwest at the Moose Lodge located on APN 058-130-18.

PHOTO 39: Looking west from the eastern border of the site at the water retention basin on APN 058-130-18.

PHOTO 40: Looking northwest at the residence (4044 E. Harney Lane) on APN 058-130-09.

PHOTO 41: Looking southwest at the garage located on APN 058-130-09 (note the irrigation well located in the approximate location of the former UST).

PHOTO 42: Looking southwest at the AST's located north of the residence (13371 N Hwy 99) on APN 058-130-10.

PHOTO 43: Looking southeast from the northern border of APN 058-130-18 (note the RV's located adjacent to the Moose Lodge).

KLEINFELDER		SITE PHOTOGRAPHS APPROXIMATELY 220-ACRES SOUTH OF EAST HARNEY LANE AND WEST OF STATE ROUTE 99 LODI, CALIFORNIA	PLATE 5
DATE PRODUCED:320/2006	DATE REVISED:		
PROJ. NO.:65942.P01	FILENAME:STO6D192.FH11		

Kleinfelder, Inc. 2006

KLEINFELDER

DATE PRODUCED:3/20/2006	DATE REVISED:
PROJ. NO.:65942.P01	FILENAME:STO6D189.FH11

A993 AERIAL PHOTOGRAPH
APPROXIMATELY 220-ACRES
SOUTH OF EAST HARNEY LANE AND
WEST OF STATE ROUTE 99
LODI, CALIFORNIA

PLATE No.

6

APPENDIX B

HISTORICAL RESEARCH DOCUMENTATION

POR. SECTION 24, T.3N.R.6E. M.D.B.&M.

THIS MAP IS FOR ASSESSMENT USE ONLY

058–11

1" = 600'

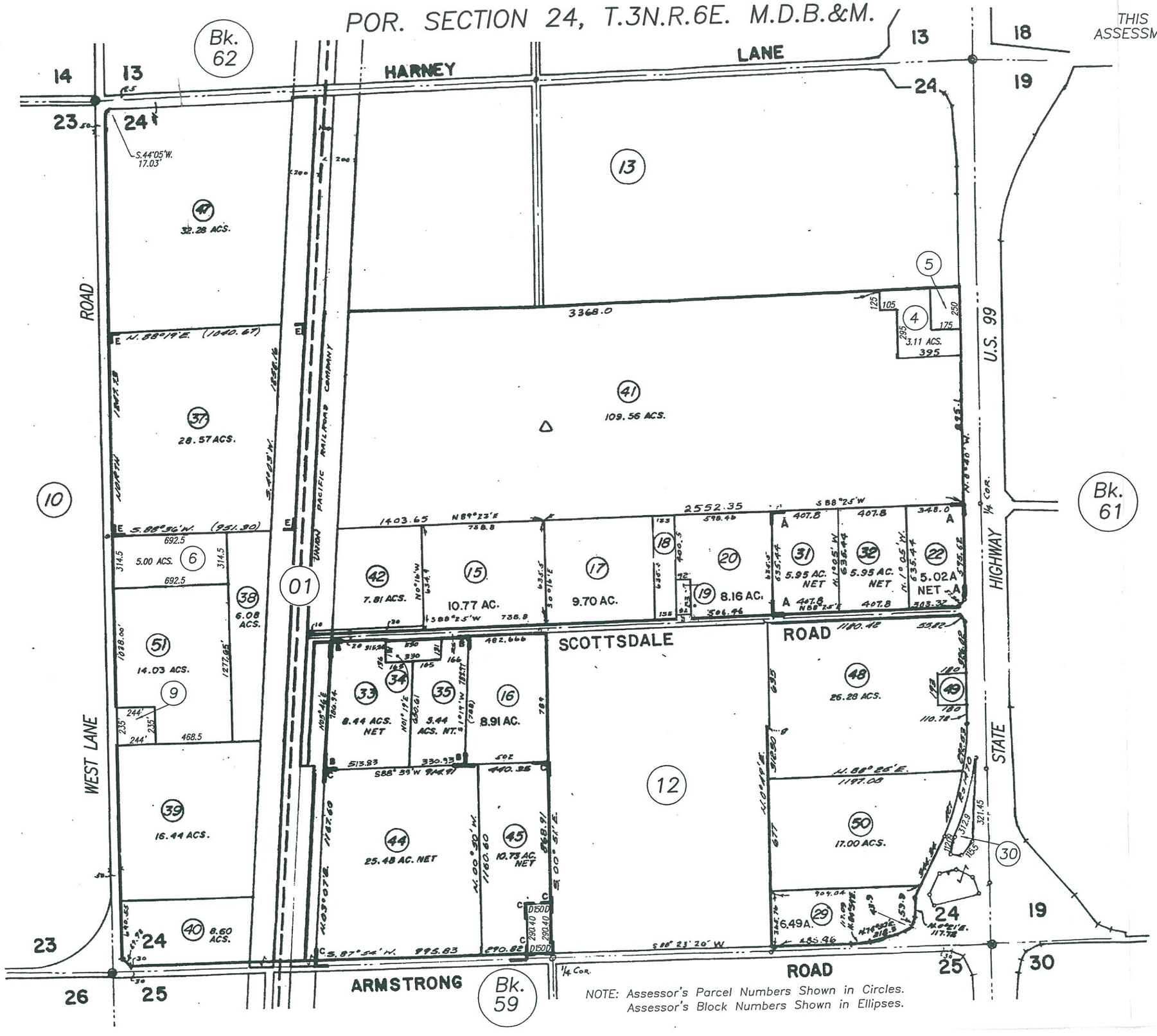

△ – WILLIAMSON ACT PARCELS

E – R.S. Bk. 32 Pg. 70
D – R.S. Bk. 22 Pg. 148
C – P.M. Bk. 18 Pg. 27
B – R.S. Bk. 31 Pg. 37
A – R.S. Bk. 26 Pg. 181

HIGHEST A.P.N. USED			
YEAR	PAR. #	PAR. #	PAR. #
99–00	50		
00–01	51		

NOTE: Assessor's Parcel Numbers Shown in Circles.
Assessor's Block Numbers Shown in Ellipses.

Assessor's Map Bk.058 Pg.11
County of San Joaquin, Calif.

POR. SEC. 24, T.3N.R.6E., M.D.B.&M.

THIS MAP IS FOR ASSESSMENT USE ONLY

058–13

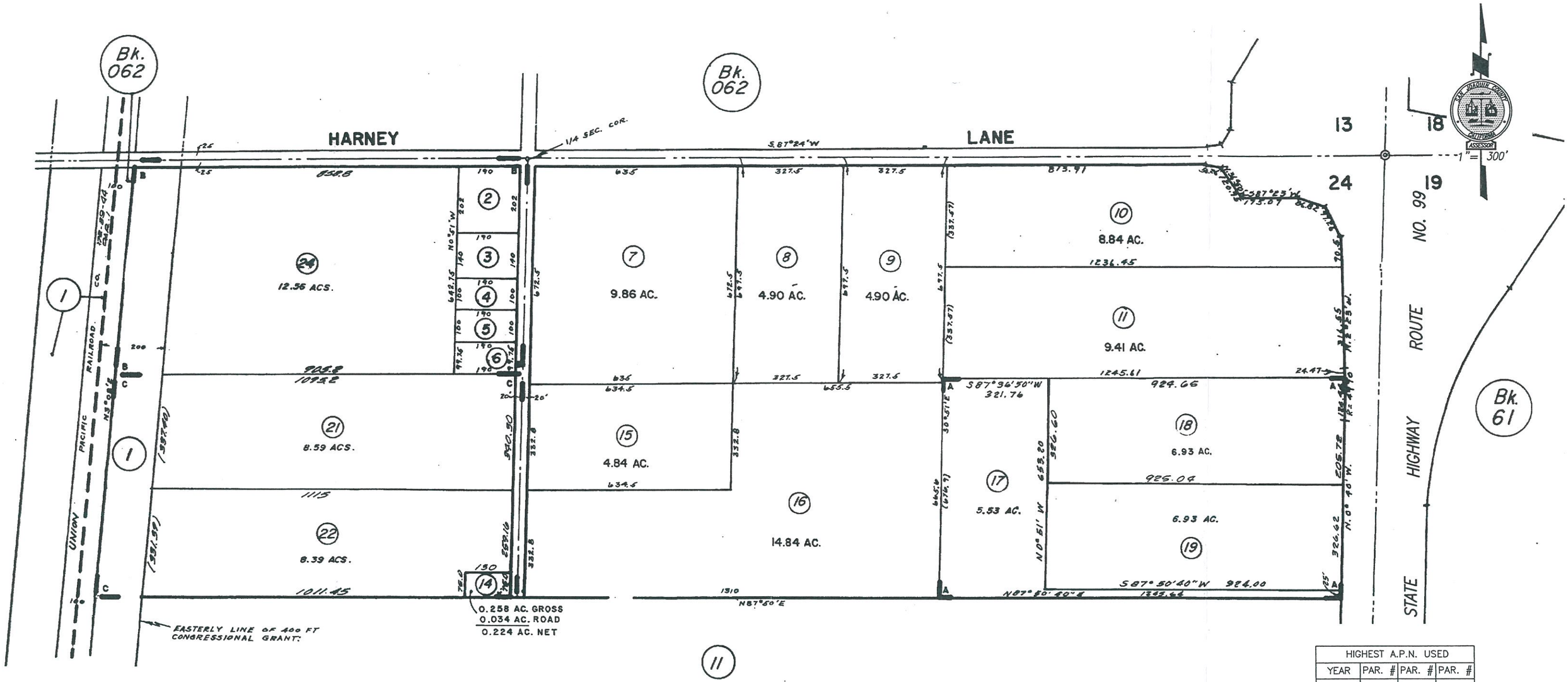

HIGHEST A.P.N. USED			
YEAR	PAR. #	PAR. #	PAR. #
93–94	24		

C – R.S. Bk. 15 Pg. 29
B – R.S. Bk. 07 Pg. 308
A – R.S. Bk. 25 pg. 04

NOTE: Assessor's Parcel Numbers Shown in Circles.
Assessor's Block Numbers Shown in Ellipses.

Assessor's Map Bk.058 Pg.13
County of San Joaquin, Calif.

EDR® Environmental
Data Resources Inc

The EDR Aerial Photo Decade Package

Reynolds Ranch
13160 N. Stockton Street
Lodi, CA 95240

Inquiry Number: 1611926.6

February 14, 2006

The Standard in Environmental Risk Management Information

440 Wheelers Farms Road
Milford, Connecticut 06460

Nationwide Customer Service

Telephone: 1-800-352-0050
Fax: 1-800-231-6802
Internet: www.edrnet.com

PEP

THE EDR AERIAL PHOTO DECADE PACKAGE

Environmental Data Resources, Inc.s (EDR) Aerial Photography Print Service is a screening tool designed to assist environmental professionals in evaluating potential liability on a target property resulting from past activities. EDRs professional researchers provide digitally reproduced historical aerial photographs at one photo per decade.

References

EPAs Standards and Practices for All Appropriate Inquiries (AAI), section 312.24, identifies the historical sources of information necessary to achieve the objectives and performance factors of section 312.20. According to AAI, *"historical documents and records may include, but are not limited to, aerial photographs, fire insurance maps, building department records, chain of title documents, and land use records."*

To meet the prior use requirements of ASTM E 1527-05, Section 8.3.2, the following standard *historical sources* may be used: aerial photographs, fire insurance maps, property tax files, land title records (although these cannot be the sole historical source consulted), topographic maps, city directories, building department records, or zoning/land use records. ASTM E 1527-05, Section 8.3 on Historical Use Information, identifies the prior use requirements for a Phase I environmental site assessment. ASTM E 1527-05 requires *"All obvious uses of the property shall be identified from the present, back to the property's first developed use, or back to 1940, whichever is earlier. This task requires reviewing only as many of the standard historcal sources as are necessary and both reasonably ascertainable and likely to be useful."* (ASTM E 1527-05, Section 8.3.2) *Reasonably ascertainable means information that is publicly available, obtainable from a source within reasonable time and cost constraints, and practically reviewable.*

Data Gaps

In order to address *data gaps*, additional sources of information may be consulted. According the AAI, Section 312.20 (g), *"to the extent there are data gaps (as defined in section 312.10) in the information developed...that affect the ability of persons (including the environmental professional) conducting the all appropriate inquiries to identify conditions indicative of releases or threatened releases...such persons should identify such data gaps, identify the sources of information consulted to address such data gaps, and comment upon the significance of such data gaps."* According to ASTM E 1527-05, Section 8.3.2.3, *"historical research is complete when either: (1) the objectives in 8.3.1 through 8.3.2.2 are achieved; or (2) data failure is encountered. Data failure occurs when all of the standard historical sources that are reasonably ascertainable and likely to be useful have been reviewed and yet the objectives have not been met....If data failure is encountered, the report shall document the failure and, if any of the standard historical sources were excluded, give the reasons for their exclusion."*

When delivered electronically by EDR, the aerial photo images included with this report are for ONE TIME USE ONLY. Further reproduction of these aerial photo images is prohibited without permission from EDR. For more information contact your EDR Account executive.

Thank you for your business.
Please contact EDR at 1-800-352-0050
with any questions or comments.

Disclaimer - Copyright and Trademark Notice

This Report contains certain information obtained from a variety of public and other sources reasonably available to Environmental Data Resources, Inc. It cannot be concluded from this Report that coverage information for the target and surrounding properties does not exist from other sources. **NO WARRANTY EXPRESSED OR IMPLIED, IS MADE WHATSOEVER IN CONNECTION WITH THIS REPORT. ENVIRONMENTAL DATA RESOURCES, INC. SPECIFICALLY DISCLAIMS THE MAKING OF ANY SUCH WARRANTIES, INCLUDING WITHOUT LIMITATION, MERCHANTABILITY OR FITNESS FOR A PARTICULAR USE OR PURPOSE. ALL RISK IS ASSUMED BY THE USER. IN NO EVENT SHALL ENVIRONMENTAL DATA RESOURCES, INC. BE LIABLE TO ANYONE, WHETHER ARISING OUT OF ERRORS OR OMISSIONS, NEGLIGENCE, ACCIDENT OR ANY OTHER CAUSE, FOR ANY LOSS OF DAMAGE, INCLUDING, WITHOUT LIMITATION, SPECIAL, INCIDENTAL, CONSEQUENTIAL, OR EXEMPLARY DAMAGES. ANY LIABILITY ON THE PART OF ENVIRONMENTAL DATA RESOURCES, INC. IS STRICTLY LIMITED TO A REFUND OF THE AMOUNT PAID FOR THIS REPORT.** Purchaser accepts this Report AS IS. Any analyses, estimates, ratings, environmental risk levels or risk codes provided in this Report are provided for illustrative purposes only, and are not intended to provide, nor should they be interpreted as providing any facts regarding, or prediction or forecast of, any environmental risk for any property. Only a Phase I Environmental Site Assessment performed by an environmental professional can provide information regarding the environmental risk for any property. Additionally, the information provided in this Report is not to be construed as legal advice.

Copyright 2005 by Environmental Data Resources, Inc. All rights reserved. Reproduction in any media or format, in whole or in part, of any report or map of Environmental Data Resources, Inc., or its affiliates, is prohibited without prior written permission.

EDR and its logos (including Sanborn and Sanborn Map) are trademarks of Environmental Data Resources, Inc. or its affiliates. All other trademarks used herein are the property of their respective owners.

Inquiry: 1611926.6 Year: 1993 Flyer: USGS Scale: 1″=666′



Inquiry: 1611926.6 Year: 1984 Flyer: WSA Scale: 1″=690′

Inquiry: 1611926.6 Year: 1963 Flyer: Mark Hurd Scale: 1″=555′



Inquiry: 1611926.6 Year: 1957 Flyer: Cartwright Scale: 1″=555′



nquiry: 1611926.6 Year: 1998 Flyer: USGS Scale: 1″=666′

EDR Historical Topographic Map Report

Reynolds Ranch
13160 N. Stockton Street
Lodi, CA 95240

Inquiry Number: 1611926.4

February 13, 2006

EDR® Environmental Data Resources Inc

The Standard in Environmental Risk Management Information

440 Wheelers Farms Road
Milford, Connecticut 06461

Nationwide Customer Service

Telephone: 1-800-352-0050
Fax: 1-800-231-6802
Internet: www.edrnet.com

Form-PEP

EDR Historical Topographic Map Report

Environmental Data Resources, Inc 's (EDR) Historical Topographic Map Report is a screening tool designed to assist environmental professionals in evaluating potential liability on a target property resulting from past activities EDR Historical Topographic Map Report includes a search of available public and private color historical topographic map collections For more than a century, the USGS has been creating and revising topographic maps for the entire country at a variety of scales There are about 60,000 U S Geological Survey (USGS) produced topographic maps covering the United States

References

To meet the prior use requirements of ASTM E 1527-05, Section 8 3 2, the following *standard historical sources* may be used aerial photographs, fire insurance maps, property tax files, land title records (although these cannot be the sole historical source consulted), topographic maps, city directories, building department records, or zoning/land use records ASTM E 1527-05, Section 8 3 on Historical Use Information, identifies the prior use requirements for a Phase I environmental site assessment ASTM E 1527-05 requires *"All obvious uses of the property shall be identified from the present, back to the property's first developed use, or back to 1940, whichever is earlier This task requires reviewing only as many of the standard historcal sources as are necessary and both reasonably ascertainable and likely to be useful "* (ASTM E 1527-05, Section 8 3 2) *Reasonably ascertainable means information that is publicly available, obtainable from a source within reasonable time and cost constraints,and practically reviewable*

EPA's Standards and Practices for All Appropriate Inquiries (AAI), Section § 312 24, identifies the historical sourcesof information necessary to achieve the objectives and performance factors of § 312 20 According to AAI,*"historical documents and records may include, but are not limited to, aerial photographs, fire insurance maps,building department records, chain of title documents, and land use records "*

Data Gaps

In order to address data gaps, additional sources of information may be consulted According the AAI, Section § 312 20 (g), *"to the extent there are data gaps (as defined in § 312 10) in the information developed that affect the ability of persons (including the environmental professional) conducting the all appropriate inquiries to identify conditions indicative of releases or threatened releases such persons should identify such data gaps, identify the sources of information consulted to address such data gaps, and comment upon the significance of such data gaps "* According to ASTM E 1527-05, Section 8 3 2 3, "historical research is complete when either (1) the objectives in 8 3 1 through 8 3 2 2 are achieved, or (2) data failure is encountered Data failure occurs when all of the standard historical sources that are reasonably ascertainable and likely to be useful have been reviewed and yet the objectives have not been met If data failure is encountered, the report shall document the failure and, if any of the standard historical sources were excluded, give the reasons for their exclusion "

Disclaimer - Copyright and Trademark Notice

This Report contains certain information obtained from a variety of public and other sources reasonably available to Environmental Data Resources, Inc It cannot be concluded from this Report that coverage information for the target and surrounding properties does not exist from other sources **NO WARRANTY EXPRESSED OR IMPLIED, IS MADE WHATSOEVER IN CONNECTION WITH THIS REPORT ENVIRONMENTAL DATA RESOURCES, INC SPECIFICALLY DISCLAIMS THE MAKING OF ANY SUCH WARRANTIES, INCLUDING WITHOUT LIMITATION, MERCHANTABILITY OR FITNESS FOR A PARTICULAR USE OR PURPOSE ALL RISK IS ASSUMED BY THE USER IN NO EVENT SHALL ENVIRONMENTAL DATA RESOURCES, INC BE LIABLE TO ANYONE, WHETHER ARISING OUT OF ERRORS OR OMISSIONS, NEGLIGENCE, ACCIDENT OR ANY OTHER CAUSE, FOR ANY LOSS OF DAMAGE, INCLUDING, WITHOUT LIMITATION, SPECIAL, INCIDENTAL, CONSEQUENTIAL, OR EXEMPLARY DAMAGES ANY LIABILITY ON THE PART OF ENVIRONMENTAL DATA RESOURCES, INC IS STRICTLY LIMITED TO A REFUND OF THE AMOUNT PAID FOR THIS REPORT** Purchaser accepts this Report "AS IS" Any analyses, estimates, ratings environmental risk levels or risk codes provided in this Report are provided for illustrative purposes only, and are not intended to provide, nor should they be interpreted as providing any facts regarding, or prediction or forecast of, any environmental risk for any property Only a Phase I Environmental Site Assessment performed by an environmental professional can provide information regarding the environmental risk for any property Additionally, the information provided in this Report is not to be construed as legal advice

Copyright © 2006 by Environmental Data Resources, Inc All rights reserved Reproduction in any media or format, in whole or in part, of any report or map of Environmental Data Resources, Inc , or its affiliates, is prohibited without prior written permission

EDR and its logos (including Sanborn and Sanborn Map) are trademarks of Environmental Data Resources, Inc or its affiliates All other trademarks used herein are the property of their respective owners

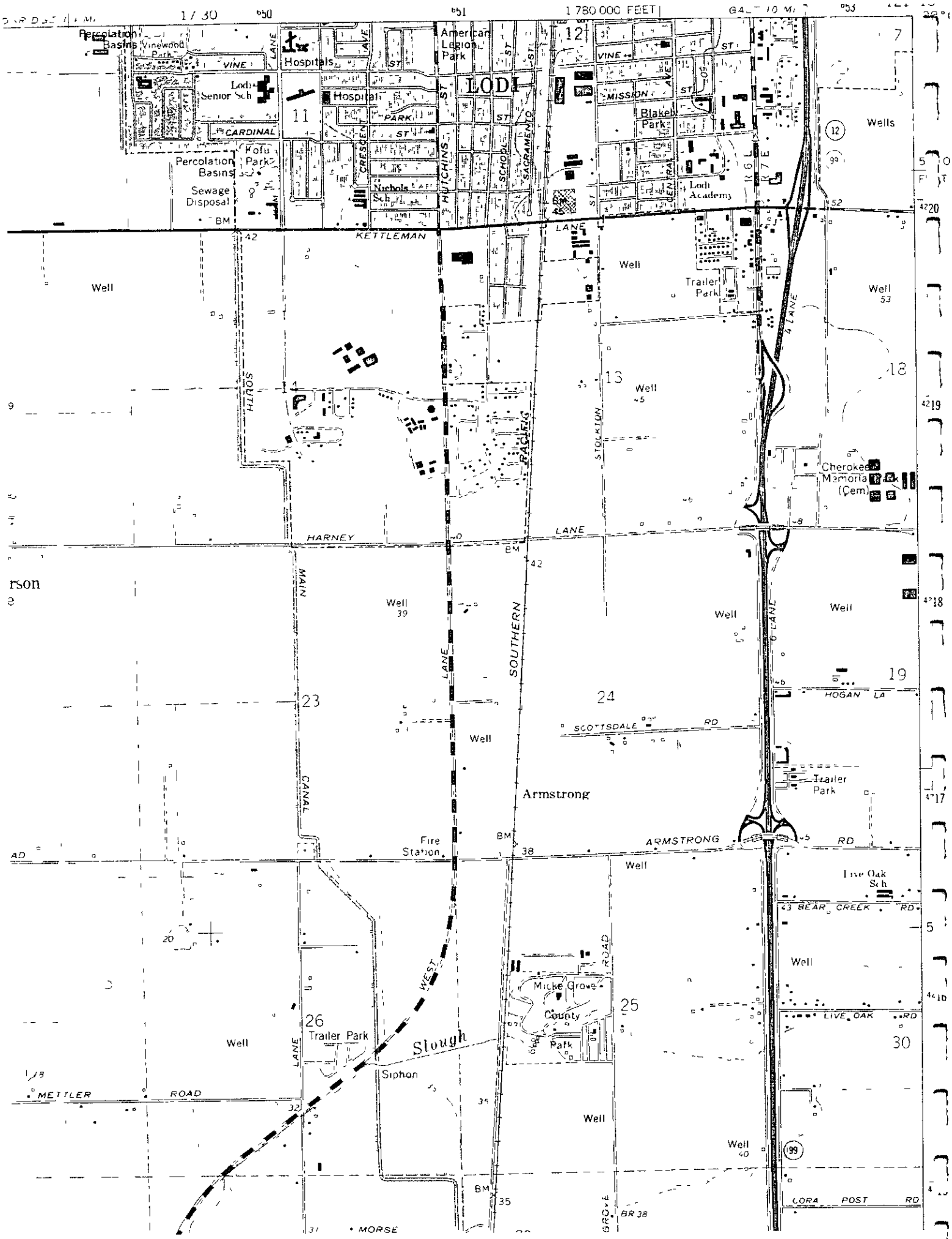

N^ EDR INQUIRY# 1611926 4 TARGET QUAD LODISOUTH PhotoRevised 1968-1976 Series 7 5' Scale 1 24,000

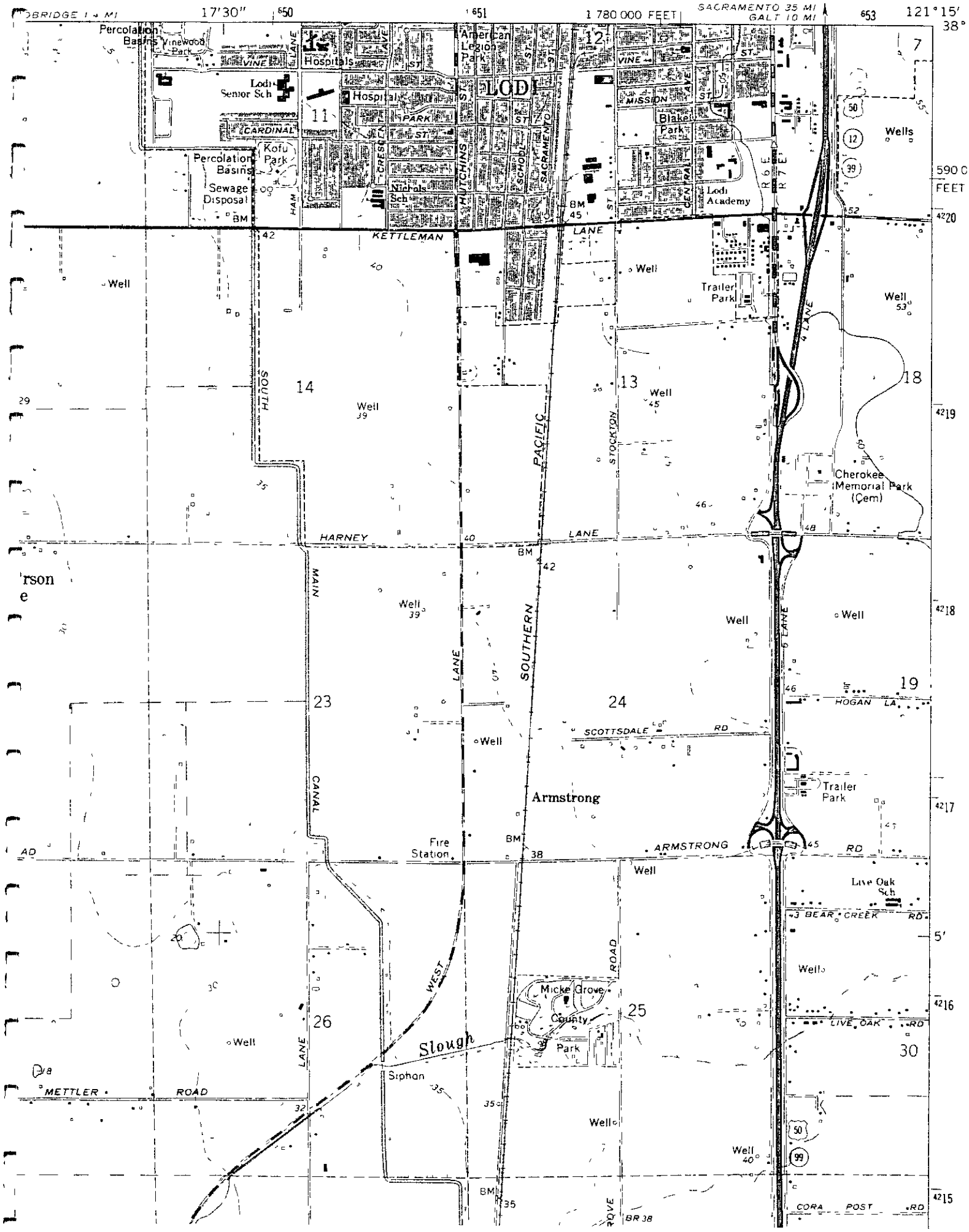

EDR INQUIRY# 1611926 4 TARGET QUAD LODISOUTH YEAR 1968 Series 7 5' Scale 1 24,000

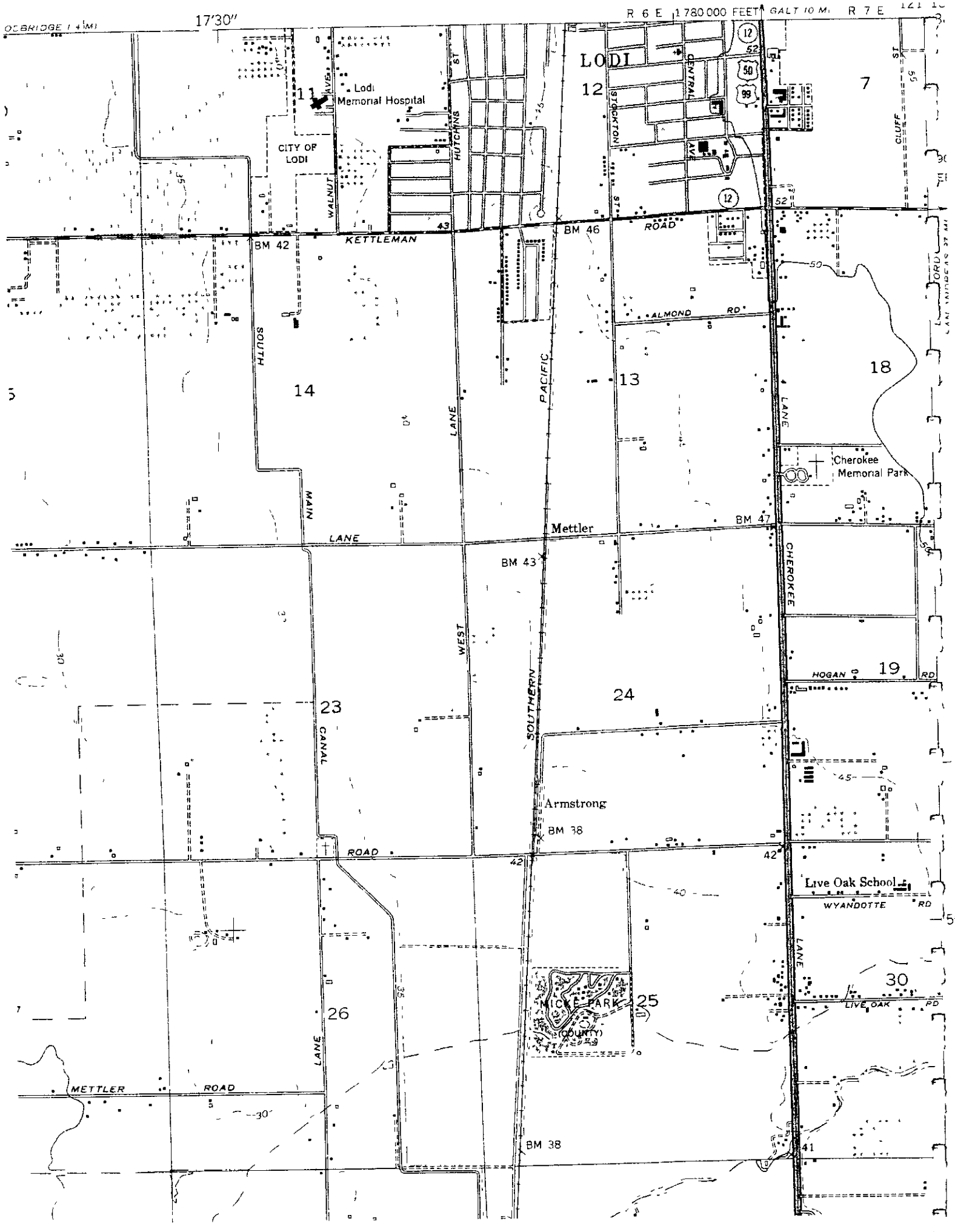

N ^ EDR INQUIRY# 1611926 4 TARGET QUAD LODISOUTH YEAR 1953 Series 7 5' Scale 1 24,000

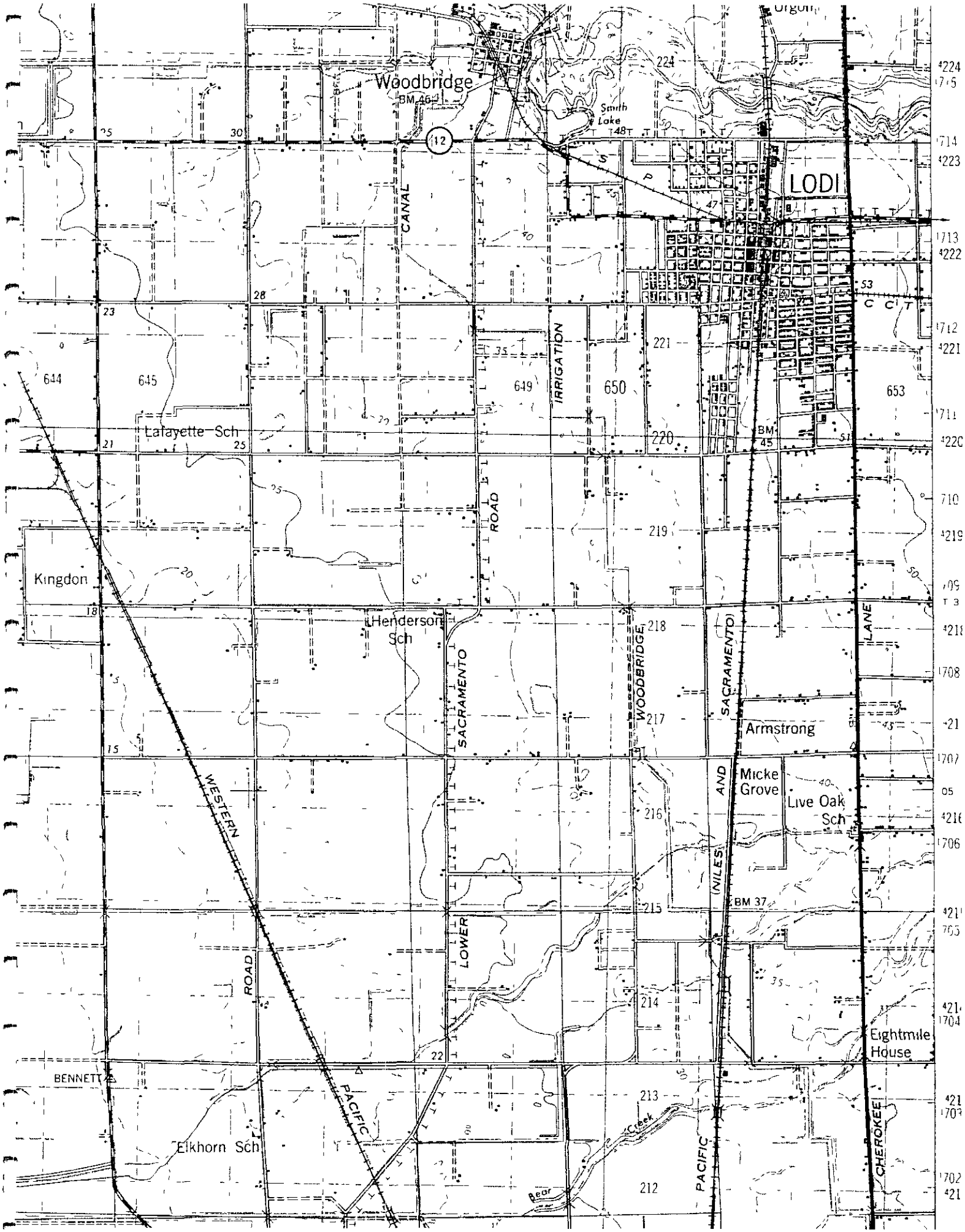

N ^ EDR INQUIRY# 1611926 4 TARGET QUAD LODI YEAR 1947 Series 15' Scale 1 50,000

EDR® Environmental Data Resources Inc

"Linking Technology with Tradition"®

Sanborn® Map Report

Ship To: Ryan Brosius
Kleinfelder, Inc
2825 E, Myrtle Street
Stockton, CA 95205

Order Date: 2/10/2006 **Completion Date:** 2/13/2006
Inquiry #: 1611926 3s
P.O. #: NA
Site Name: Reynolds Ranch
Address: 13160 N Stockton Street
City/State: Lodi, CA 95240
Cross Streets:

Customer Project: NA
1033791PEP 209-948-1345

This document reports that the largest and most complete collection of Sanborn fire insurance maps has been reviewed based on client supplied information, and fire insurance maps depicting the target property at the specified address were not identified

NO COVERAGE

This Report contains certain information obtained from a variety of public and other sources reasonably available to Environmental Data Resources, Inc It cannot be concluded from this Report that coverage information for the target and surrounding properties does not exist from other sources NO WARRANTY EXPRESSED OR IMPLIED, IS MADE WHATSOEVER IN CONNECTION WITH THIS REPORT ENVIRONMENTAL DATA RESOURCES, INC SPECIFICALLY DISCLAIMS THE MAKING OF ANY SUCH WARRANTIES, INCLUDING WITHOUT LIMITATION, MERCHANTABILITY OR FITNESS FOR A PARTICULAR USE OR PURPOSE ALL RISK IS ASSUMED BY THE USER IN NO EVENT SHALL ENVIRONMENTAL DATA RESOURCES, INC BE LIABLE TO ANYONE WHETHER ARISING OUT OF ERRORS OR OMISSIONS, NEGLIGENCE, ACCIDENT OR ANY OTHER CAUSE FOR ANY LOSS OF DAMAGE INCLUDING, WITHOUT LIMITATION, SPECIAL, INCIDENTAL, CONSEQUENTIAL, OR EXEMPLARY DAMAGES ANY LIABILITY ON THE PART OF ENVIRONMENTAL DATA RESOURCES, INC IS STRICTLY LIMITED TO A REFUND OF THE AMOUNT PAID FOR THIS REPORT Purchaser accepts this Report AS IS Any analyses, estimates, ratings, environmental risk levels or risk codes provided in this Report are provided for illustrative purposes only, and are not intended to provide, nor should they be interpreted as providing any facts regarding, or prediction or forecast of, any environmental risk for any property Only a Phase I Environmental Site Assessment performed by an environmental professional can provide information regarding the environmental risk for any property Additionally, the information provided in this Report is not to be construed as legal advice

Copyright 2006 by Environmental Data Resources, Inc All rights reserved Reproduction in any media or format, in whole or in part, of any report or map of Environmental Data Resources, Inc , or its affiliates is prohibited without prior written permission EDR and its logos (including Sanborn and Sanborn Map) are trademarks of Environmental Data Resources, Inc or its affiliates All other trademarks used herein are the property of their respective owners

The EDR-City Directory
Abstract

Reynolds Ranch
13160 N. Stockton Street
Lodi, CA 95240

Inquiry Number: 1611926.5

Wednesday, February 15, 2006

EDR® Environmental
Data Resources Inc

The Standard in Environmental Risk Management Information

440 Wheelers Farms Road
Milford, Connecticut 06461

Nationwide Customer Service

Telephone 1-800-352-0050
Fax 1-800-231-6802
Internet www edrnet com

City Directory Abstract

Environmental Data Resources, Inc 's (EDR) City Directory Abstract is a screening tool designed to assist environmental professionals in evaluating potential liability on a target property resulting from past activities EDR's City Directory Abstract includes a search and abstract of available city directory data The city directory is a sophisticated tool for locating individuals and businesses With each address, the directory lists the name of the corresponding occupant

References

To meet the prior use requirements of ASTM E 1527-05, Section 8 3 2, the following *standard historical sources* may be used aerial photographs, fire insurance maps, property tax files, land title records (although these cannot be the sole historical source consulted), topographic maps, city directories, building department records, or zoning/land use records ASTM E 1527-05, Section 8 3 on Historical Use Information, identifies the prior use requirements for a Phase I environmental site assessment ASTM E 1527-05 requires *"All obvious uses of the property shall be identified from the present, back to the property's first developed use, or back to 1940, whichever is earlier This task requires reviewing only as many of the standard historcal sources as are necessary and both reasonably ascertainable and likely to be useful "* (ASTM E 1527-05, Section 8 3 2) *Reasonably ascertainable means information that is publicly available, obtainable from a source within reasonable time and cost constraints, and practically reviewable*

EPA's Standards and Practices for All Appropriate Inquiries (AAI), Section § 312 24, identifies the historical sources of information necessary to achieve the objectives and performance factors of § 312 20 According to AAI, *"historical documents and records may include, but are not limited to, aerial photographs, fire insurance maps, building department records, chain of title documents, and land use records "*

Data Gaps

In order to address data gaps, additional sources of information may be consulted According the AAI, Section § 312 20 (g), *"to the extent there are data gaps (as defined in § 312 10) in the information developed that affect the ability of persons (including the environmental professional) conducting the all appropriate inquiries to identify conditions indicative of releases or threatened releases such persons should identify such data gaps, identify the sources of information consulted to address such data gaps, and comment upon the significance of such data gaps "* According to ASTM E 1527-05, Section 8 3 2 3, *"historical research is complete when either (1) the objectives in 8 3 1 through 8 3 2 2 are achieved, or (2) data failure is encountered Data failure occurs when all of the standard historical sources that are reasonably ascertainable and likely to be useful have been reviewed and yet the objectives have not been met If data failure is encountered, the report shall document the failure and, if any of the standard historical sources were excluded, give the reasons for their exclusion "*

Thank you for your business

Please contact EDR at 1-800-352-0050
with any questions or comments

Disclaimer - Copyright and Trademark Notice

This Report contains certain information obtained from a variety of public and other sources reasonably available to Environmental Data Resources, Inc It cannot be concluded from this Report that coverage information for the target and surrounding properties does not exist from other sources **NO WARRANTY EXPRESSED OR IMPLIED, IS MADE WHATSOEVER IN CONNECTION WITH THIS REPORT ENVIRONMENTAL DATA RESOURCES, INC SPECIFICALLY DISCLAIMS THE MAKING OF ANY SUCH WARRANTIES, INCLUDING WITHOUT LIMITATION, MERCHANTABILITY OR FITNESS FOR A PARTICULAR USE OR PURPOSE ALL RISK IS ASSUMED BY THE USER. IN NO EVENT SHALL ENVIRONMENTAL DATA RESOURCES, INC BE LIABLE TO ANYONE, WHETHER ARISING OUT OF ERRORS OR OMISSIONS, NEGLIGENCE, ACCIDENT OR ANY OTHER CAUSE, FOR ANY LOSS OR DAMAGE, INCLUDING, WITHOUT LIMITATION, SPECIAL, INCIDENTAL, CONSEQUENTIAL, OR EXEMPLARY DAMAGES ANY LIABILITY ON THE PART OF ENVIRONMENTAL DATA RESOURCES, INC IS STRICTLY LIMITED TO A REFUND OF THE AMOUNT PAID FOR THIS REPORT** Purchaser accepts this Report "AS IS" Any analyses, estimates, ratings, environmental risk levels or risk codes provided in this Report are provided for illustrative purposes only, and are not intended to provide, nor should they be interpreted as providing any facts regarding, or prediction orforecast of, any environmental risk for any property Only a Phase I Environmental Site Assessment performed by an environmental professional can provide information regarding the environmental risk for any property Additionally, the information provided in this Report is not to be construed as legal advice

Copyright 2005 by Environmental Data Resources, Inc All rights reserved Reproduction in any media or format, in whole or in part, of any report or map of Environmental Data Resources, Inc or its affiliates is prohibited without prior written permission

EDR and its logos (including Sanborn and Sanborn Map) are trademarks of Environmental Data Resources, Inc or its affiliates All other trademarks used herein are the property of their respective owners

SUMMARY

- *City Directories·*

Business directories including city, cross reference and telephone directories were reviewed, if available, at approximately five year intervals for the years spanning 1961 through 2005 (These years are not necessarily inclusive) A summary of the information obtained is provided in the text of this report

Date EDR Searched Historical Sources 2/15/2006

Target Property
13160 N Stockton Street
Lodi, CA 95240

Year	Uses	Source
1961	Address Not Listed in Research Source	Polk's City Directory
1966	Address Not Listed in Research Source	Polk's City Directory
1970	Address Not Listed in Research Source	Polk's City Directory
1975	Address Not Listed in Research Source	Polk's City Directory
1980	Address Not Listed in Research Source	Polk's City Directory
1985	Address Not Listed in Research Source	Polk's City Directory
1990	Address Not Listed in Research Source	Polk's City Directory
1995	Address Not Listed in Research Source	Polk's City Directory
2000	Address Not Listed in Research Source	Polk's City Directory
2005	Address Not Listed in Research Source	Polk's City Directory

Adjoining Properties

SURROUNDING

North Stockton Street
Lodi, CA 95240

Year	Uses	Source
1961	Address Not Listed in Research Source	Polk's City Directory
1966	Address Not Listed in Research Source	Polk's City Directory
1970	Address Not Listed in Research Source	Polk's City Directory
1975	Address Not Listed in Research Source	Polk's City Directory
1980	Address Not Listed in Research Source	Polk's City Directory
1985	Address Not Listed in Research Source	Polk's City Directory

Year	Uses	Source
1990	Address Not Listed in Research Source	Polk's City Directory
1995	Address Not Listed in Research Source	Polk's City Directory
2000	**North Stockton Street**	Polk's City Directory
	Residence (13125)	Polk's City Directory
	Residence (13167)	Polk's City Directory
	Residence (13216)	Polk's City Directory
	No other addresses in 13000-13299 range	Polk's City Directory
2005	**North Stockton Street**	Polk's City Directory
	Residence (13125)	Polk's City Directory
	Residence (13167)	Polk's City Directory
	Residence (13216)	Polk's City Directory
	No other addresses in 13000-13299 range	Polk's City Directory

APPENDIX C

ENVIRONMENTAL DATA RESOURCES REPORT

The EDR Radius Map
with GeoCheck®

Reynolds Ranch
13160 N. Stockton Street
Lodi, CA 95240

Inquiry Number: 1611926.2s

February 10, 2006

EDR® Environmental
Data Resources Inc

The Standard in Environmental Risk Management Information

440 Wheelers Farms Road
Milford, Connecticut 06461

Nationwide Customer Service

Telephone 1-800-352-0050
Fax 1-800-231-6802
Internet www edrnet com

TABLE OF CONTENTS

SECTION	PAGE
Executive Summary	ES1
Overview Map	2
Detail Map	3
Map Findings Summary	4
Map Findings	6
Orphan Summary	24
Government Records Searched/Data Currency Tracking	GR-1

GEOCHECK ADDENDUM

Physical Setting Source Addendum	A-1
Physical Setting Source Summary	A-2
Physical Setting SSURGO Soil Map	A-5
Physical Setting Source Map	A-9
Physical Setting Source Map Findings	A-10
Physical Setting Source Records Searched	A-30

Thank you for your business.
Please contact EDR at 1-800-352-0050
with any questions or comments

Disclaimer - Copyright and Trademark Notice

This Report contains certain information obtained from a variety of public and other sources reasonably available to Environmental Data Resources, Inc It cannot be concluded from this Report that coverage information for the target and surrounding properties does not exist from other sources **NO WARRANTY EXPRESSED OR IMPLIED, IS MADE WHATSOEVER IN CONNECTION WITH THIS REPORT ENVIRONMENTAL DATA RESOURCES, INC SPECIFICALLY DISCLAIMS THE MAKING OF ANY SUCH WARRANTIES, INCLUDING WITHOUT LIMITATION, MERCHANTABILITY OR FITNESS FOR A PARTICULAR USE OR PURPOSE ALL RISK IS ASSUMED BY THE USER IN NO EVENT SHALL ENVIRONMENTAL DATA RESOURCES, INC BE LIABLE TO ANYONE, WHETHER ARISING OUT OF ERRORS OR OMISSIONS, NEGLIGENCE, ACCIDENT OR ANY OTHER CAUSE, FOR ANY LOSS OF DAMAGE, INCLUDING, WITHOUT LIMITATION, SPECIAL, INCIDENTAL, CONSEQUENTIAL, OR EXEMPLARY DAMAGES ANY LIABILITY ON THE PART OF ENVIRONMENTAL DATA RESOURCES, INC IS STRICTLY LIMITED TO A REFUND OF THE AMOUNT PAID FOR THIS REPORT** Purchaser accepts this Report "AS IS" Any analyses, estimates, ratings, environmental risk levels or risk codes provided in this Report are provided for illustrative purposes only, and are not intended to provide, nor should they be interpreted as providing any facts regarding, or prediction or forecast of, any environmental risk for any property Only a Phase I Environmental Site Assessment performed by an environmental professional can provide information regarding the environmental risk for any property Additionally, the information provided in this Report is not to be construed as legal advice

Copyright 2006 by Environmental Data Resources, Inc All rights reserved Reproduction in any media or format, in whole or in part, of any report or map of Environmental Data Resources, Inc , or its affiliates, is prohibited without prior written permission

EDR and its logos (including Sanborn and Sanborn Map) are trademarks of Environmental Data Resources, Inc or its affiliates All other trademarks used herein are the property of their respective owners

EXECUTIVE SUMMARY

A search of available environmental records was conducted by Environmental Data Resources, Inc (EDR) The report was designed to assist parties seeking to meet the search requirements of EPA's Standards and Practices for All Appropriate Inquiries (40 CFR Part 312), the ASTM Standard Practice for Environmental Site Assessments (E 1527-05) or custom requirements developed for the evaluation of environmental risk associated with a parcel of real estate

TARGET PROPERTY INFORMATION

ADDRESS

13160 N STOCKTON STREET
LODI, CA 95240

COORDINATES

Latitude (North)	38 097500 - 38' 5' 51 0"
Longitude (West)	121 267000 - 121' 16' 1 2"
Universal Tranverse Mercator	Zone 10
UTM X (Meters)	651960 5
UTM Y (Meters)	4217845 0
Elevation	47 ft above sea level

USGS TOPOGRAPHIC MAP ASSOCIATED WITH TARGET PROPERTY

Target Property	38121-A3 LODI SOUTH, CA
Source	USGS 7 5 min quad index

TARGET PROPERTY SEARCH RESULTS

The target property was not listed in any of the databases searched by EDR

DATABASES WITH NO MAPPED SITES

No mapped sites were found in EDR's search of available ("reasonably ascertainable ") government records either on the target property or within the search radius around the target property for the following databases

FEDERAL RECORDS

NPL..... National Priority List
Proposed NPL..... Proposed National Priority List Sites
Delisted NPL..... National Priority List Deletions
NPL Liens..... Federal Superfund Liens
CERCLIS..... Comprehensive Environmental Response, Compensation, and Liability Information System
CERC-NFRAP..... CERCLIS No Further Remedial Action Planned
CORRACTS..... Corrective Action Report
RCRA-TSDF..... Resource Conservation and Recovery Act Information
RCRA-LQG..... Resource Conservation and Recovery Act Information

ERNS	Emergency Response Notification System
HMIRS	Hazardous Materials Information Reporting System
US ENG CONTROLS	Engineering Controls Sites List
US INST CONTROL	Sites with Institutional Controls
DOD	Department of Defense Sites
FUDS	Formerly Used Defense Sites
US BROWNFIELDS	A Listing of Brownfields Sites
CONSENT	Superfund (CERCLA) Consent Decrees
ROD	Records Of Decision
UMTRA	Uranium Mill Tailings Sites
ODI	Open Dump Inventory
TRIS	Toxic Chemical Release Inventory System
TSCA	Toxic Substances Control Act
FTTS	FIFRA/ TSCA Tracking System - FIFRA (Federal Insecticide, Fungicide, & Rodenticide Act)/TSCA (Toxic Substances Control Act)
SSTS	Section 7 Tracking Systems
PADS	PCB Activity Database System
MLTS	Material Licensing Tracking System
MINES	Mines Master Index File
FINDS	Facility Index System/Facility Registry System
RAATS	RCRA Administrative Action Tracking System

STATE AND LOCAL RECORDS

AWP	Annual Workplan Sites
Cal-Sites	Calsites Database
CA BOND EXP PLAN	Bond Expenditure Plan
NFA	No Further Action Determination
NFE	Properties Needing Further Evaluation
REF	Unconfirmed Properties Referred to Another Agency
SCH	School Property Evaluation Program
Toxic Pits	Toxic Pits Cleanup Act Sites
SWF/LF	Solid Waste Information System
CA WDS	Waste Discharge System
WMUDS/SWAT	Waste Management Unit Database
SWRCY	Recycler Database
SLIC	Statewide SLIC Cases
UST	Active UST Facilities
AST	Aboveground Petroleum Storage Tank Facilities
CHMIRS	California Hazardous Material Incident Report System
DEED	Deed Restriction Listing
VCP	Voluntary Cleanup Program Properties
WIP	Well Investigation Program Case List
EMI	Emissions Inventory Data

TRIBAL RECORDS

INDIAN RESERV	Indian Reservations
INDIAN LUST	Leaking Underground Storage Tanks on Indian Land
INDIAN UST	Underground Storage Tanks on Indian Land

EDR PROPRIETARY RECORDS

Manufactured Gas Plants	EDR Proprietary Manufactured Gas Plants
EDR Auto Stations	EDR Proprietary Historic Gas Stations

EXECUTIVE SUMMARY

EDR Cleaners..... EDR Proprietary Historic Dry Cleaners

SURROUNDING SITES SEARCH RESULTS

Surrounding sites were identified

Elevations have been determined from the USGS Digital Elevation Model and should be evaluated on a relative (not an absolute) basis Relative elevation information between sites of close proximity should be field verified Sites with an elevation equal to or higher than the target property have been differentiated below from sites with an elevation lower than the target property
Page numbers and map identification numbers refer to the EDR Radius Map report where detailed data on individual sites can be reviewed

Sites listed in ***bold italics*** are in multiple databases

Unmappable (orphan) sites are not considered in the foregoing analysis

FEDERAL RECORDS

RCRAInfo RCRAInfo is EPA's comprehensive information system, providing access to data supporting the Resource Conservation and Recovery Act (RCRA) of 1976 and the Hazardous and Solid Waste Amendments (HSWA) of 1984 RCRAInfo replaces the data recording and reporting abilities of the Resource Conservation and Recovery Information System(RCRIS) The database includes selective information on sites which generate, transport, store , treat and/or dispose of hazardous waste as defined by the Resource Conservation and Recovery Act (RCRA) Conditionally exempt small quantity generators (CESQGs) generate less than 100 kg of hazardous waste, or less than 1 kg of acutely hazardous waste per month Small quantity generators (SQGs) generate between 100 kg and 1,000 kg of hazardous waste per month Large quantity generators generate over 1,000 kilograms (kg) of hazardous waste, or over 1 kg of acutely hazardous waste per month Transporters are individuals or entities that move hazardous waste from the generator offsite to a facility that can recycle, treat, store, or dispose of the waste TSDFs treat, store, or dispose of the waste

A review of the RCRA-SQG list, as provided by EDR, and dated 12/15/2005 has revealed that there are 3 RCRA-SQG sites within approximately 0 75 miles of the target property

Equal/Higher Elevation	Address	Dist / Dir	Map ID	Page
HOME DEPOT USA INC HD FL0051	2411 STOCKTON ST	1/4 - 1/2 NNW	7	11
HOME DEPOT USA INC HD FL0046	2303 STOCKTON ST	1/2 - 1 NNW	12	13

Lower Elevation	Address	Dist / Dir	Map ID	Page
TOKAY CLEANERS	***2525 S HUTCHINS***	***1/2 - 1 WNW***	***D21***	***18***

STATE AND LOCAL RECORDS

CORTESE This database identifies public drinking water wells with detectable levels of contamination, hazardous substance sites selected for remedial action, sites with known toxic material identified through the abandoned site assessment program, sites with USTs having a reportable release and all solid waste disposal facilities from which there is known migration The source is the California Environmental Protection Agency/Office of Emergency Information

A review of the Cortese list, as provided by EDR, and dated 04/01/2001 has revealed that there are 3

Cortese sites within approximately 1 mile of the target property

Equal/Higher Elevation	Address	Dist / Dir	Map ID	Page
ARCO #760	2251 CHEROKEE	1/2 - 1 NNE	18	16
NONE	***5154 HOGAN***	***1/2 - 1 ESE***	***25***	***21***
HANSEN PROPERTY	2001 CHEROKEE	1/2 - 1 NNE	26	23

LUST The Leaking Underground Storage Tank Incident Reports contain an inventory of reported leaking underground storage tank incidents The data come from the State Water Resources Control Board Leaking Underground Storage Tank Information System

A review of the LUST list, as provided by EDR, and dated 01/09/2006 has revealed that there is 1 LUST site within approximately 1 mile of the target property

Equal/Higher Elevation	Address	Dist / Dir	Map ID	Page
NONE	***5154 HOGAN***	***1/2 - 1 ESE***	***25***	***21***
Facility Status Case Closed				

CA FID The Facility Inventory Database contains active and inactive underground storage tank locations The source is the State Water Resource Control Board

A review of the CA FID UST list, as provided by EDR, and dated 10/31/1994 has revealed that there are 5 CA FID UST sites within approximately 0 75 miles of the target property

Equal/Higher Elevation	Address	Dist / Dir	Map ID	Page
TAMURA BROS	***1220 E HARNEY LANE***	***1/4 - 1/2 NNE***	***1***	***6***
ROBERT EDGAR RICHARDS	***13661 N CHEROKEE LN***	***1/4 - 1/2 NNE***	***8***	***11***
MILLER FARMS	***4071 E HARNEY LANE***	***1/2 - 1 ENE***	***B10***	***12***
LEONA REIMCHE	***4219 E HARNEY LANE***	***1/2 - 1 ENE***	***C14***	***14***

Lower Elevation	Address	Dist / Dir	Map ID	Page
STAR MARKET #2	***2525 S HUTCHINS***	***1/2 - 1 WNW***	***D20***	***17***

HIST UST Historical UST Registered Database

A review of the HIST UST list, as provided by EDR, and dated 10/15/1990 has revealed that there are 10 HIST UST sites within approximately 0 75 miles of the target property

Equal/Higher Elevation	Address	Dist / Dir	Map ID	Page
DON MILLER	4071 E HARNEY LN	1/2 - 1 ENE	B9	12
ERMA BRADLEY	4044 E HARNEY LN	1/2 - 1 ENE	B11	13
LEONA REIMCHE	4219 E HARNEY LN	1/2 - 1 ENE	C13	14
MRS ED THOMPSON	2250 S STOCKTON ST	1/2 - 1 NNW	15	15
CHEROKEE MEMORIAL PARK, INC	HIGHWAY 99 AT HARNEY LA	1/2 - 1 ENE	22	19

Lower Elevation	Address	Dist / Dir	Map ID	Page
FELIX J COSTA	13160 N WEST LN	1/2 - 1 W	16	15
BLODGETT RANCH	13050 N HIGHWAY 99	1/2 - 1 SSE	17	15
STAR MARKET #2	2525 S HUTCHINS ST	1/2 - 1 WNW	D19	16
FRY RANCH #40	12609 N WEST LN	1/2 - 1 WSW	23	20

Lower Elevation	Address	Dist / Dir	Map ID	Page
JOHN KISZLER	3861 E ARMSTRONG RD	1/2 - 1 S	24	21

SWEEPS Statewide Environmental Evaluation and Planning System This underground storage tank listing was updated and maintained by a company contacted by the SWRCB in the early 1980's The listing is no longer updated or maintained The local agency is the contact for more information on a site on the SWEEPS list

A review of the SWEEPS UST list, as provided by EDR, and dated 06/01/1994 has revealed that there are 5 SWEEPS UST sites within approximately 0 75 miles of the target property

Equal/Higher Elevation	Address	Dist / Dir	Map ID	Page
TAMURA BROS	*1220 E HARNEY LANE*	*1/4 - 1/2 NNE*	*1*	*6*
ROBERT EDGAR RICHARDS	*13661 N CHEROKEE LN*	*1/4 - 1/2 NNE*	*8*	*11*
MILLER FARMS	*4071 E HARNEY LANE*	*1/2 - 1 ENE*	*B10*	*12*
LEONA REIMCHE	*4219 E HARNEY LANE*	*1/2 - 1 ENE*	*C14*	*14*

Lower Elevation	Address	Dist / Dir	Map ID	Page
STAR MARKET #2	*2525 S HUTCHINS*	*1/2 - 1 WNW*	*D20*	*17*

NOTIFY 65 Notify 65 records contain facility notifications about any release that could impact drinking water and thereby expose the public to a potential health risk The data come from the State Water Resources Control Board's Proposition 65 database

A review of the Notify 65 list, as provided by EDR, and dated 10/21/1993 has revealed that there is 1 Notify 65 site within approximately 1 5 miles of the target property

Equal/Higher Elevation	Address	Dist / Dir	Map ID	Page
NONE	*5154 HOGAN*	*1/2 - 1 ESE*	*25*	*21*

DRYCLEANERS A list of drycleaner related facilities that have EPA ID numbers These are facilities with certain SIC codes power laundries, family and commercial, garment pressing and cleaners' agents, linen supply, coin-operated laundries and cleaning, drycleaning plants except rugs, carpet and upholster cleaning, industrial launderers, laundry and garment services

A review of the CLEANERS list, as provided by EDR, and dated 04/18/2005 has revealed that there is 1 CLEANERS site within approximately 0 75 miles of the target property

Lower Elevation	Address	Dist / Dir	Map ID	Page
TOKAY CLEANERS	*2525 S HUTCHINS*	*1/2 - 1 WNW*	*D21*	*18*

HAZNET The data is extracted from the copies of hazardous waste manifests received each year by the DTSC The annual volume of manifests is typically 700,000-1,000,000 annually, representing approximately 350,000-500,000 shipments Data from non-California manifests & continuation sheets are not included at the present time Data are from the manifests submitted without correction, and therefore many contain some invalid values for data elements such as generator ID, TSD ID, waste category, & disposal method The source is the Department of Toxic Substance Control is the agency

A review of the HAZNET list, as provided by EDR, and dated 12/31/2003 has revealed that there are 5

EXECUTIVE SUMMARY

HAZNET sites within approximately 0 5 miles of the target property

Equal/Higher Elevation	Address	Dist / Dir	Map ID	Page
CAMPBELL GRINDING	2501 S STOCKTON ST	1/4 - 1/2 NNW	A2	6
ALTAMONT MACHINE CO	2501 S STOCKTON STREET	1/4 - 1/2 NNW	A3	8
PETE'S WORKSHOP	2499 S STOCKTON	1/4 - 1/2 NNW	A4	8
QUALFAB MACHINING	2499 S STOCKTON ST #3	1/4 - 1/2 NNW	A5	9
PETE'S WORKSHOP	2506 MAGGIO CIR	1/4 - 1/2 NW	6	10

Due to poor or inadequate address information, the following sites were not mapped

Site Name	Database(s)
CASTELANELLI BROS	CA FID UST, SWEEPS UST
CHEROKEE MEMORIAL PARK INC	CA FID UST, SWEEPS UST
CITY OF LODI WELL #16	CA FID UST, SWEEPS UST
W GALEN JOHNSON	CA FID UST, SWEEPS UST
MOKELUMNE RURAL FIRE DEPT	SWEEPS UST
HARNEY LANE AND BECKMAN RD EAS	CHMIRS, SLIC
WHISKEY SLOUGH ROAD 1/8 MILE N	CHMIRS, SLIC
CHARLEY JACOBS	LUST, Cortese
PG&E GAS PLANT LODI	CERC-NFRAP
VICTOR MEATS	LUST
HARRIS RANCH	UST
VICTOR FINE FOODS	UST, CA WDS
KEIZO OKUHARA	HIST UST
WELL 16	HIST UST
FRANK C ALEGRE TRUCKING INC	AST
P G & E/TERMINOUS SUBSTATION	HAZNET
EARTH GRAIN INC	HAZNET
WOODBRIDGE PARTNERS INC	HAZNET
DIESTRE TURKEY RANCH	HAZNET
R E SERVICE COMPANY INC	HAZNET
RICHARDS RANCH, LTD	HAZNET
LUSD - LINCOLN SCHOOL	HAZNET
HNL HOLDINGS	HAZNET
WESTERN CYLINDER HEAD REPAIR	HAZNET
COUNTRYSIDE MINI MART	HAZNET
MOHAMMED MALIK	HAZNET
RONALD SILACK	HAZNET
T&T TRUCKING INC	HAZNET
ELLSWORTH BECKMAN	HAZNET
HUNTER HARIS	HAZNET
QUIK STOP MARKETS INC MKT #148	HAZNET
SAN JOAQUIN PUBLIC WORKS DEPARTMME	HAZNET
PLASTAKET MGF CO INC	RCRA-SQG
PACIFIC BELL	RCRA-SQG, FINDS
UNION PACIFIC RAILROAD COMPANY **	SLIC
VICTOR FINE FOODS	SLIC
CERTAINTEED CORP	CA WDS
VAN RUITEN-TAYLOR WINERY	CA WDS
TOWER PARK MARINA/VILLAGE WWTF	CA WDS
RICHARDS RANCH ELEMENTARY SCHOOL	SCH
CENTRAL VALLEY CHEM CO	SSTS
TRIANGLE PACIFIC CORP	EMI
PLASTAKET MFG CO , INC	EMI

DETAIL MAP - 1611926.2s

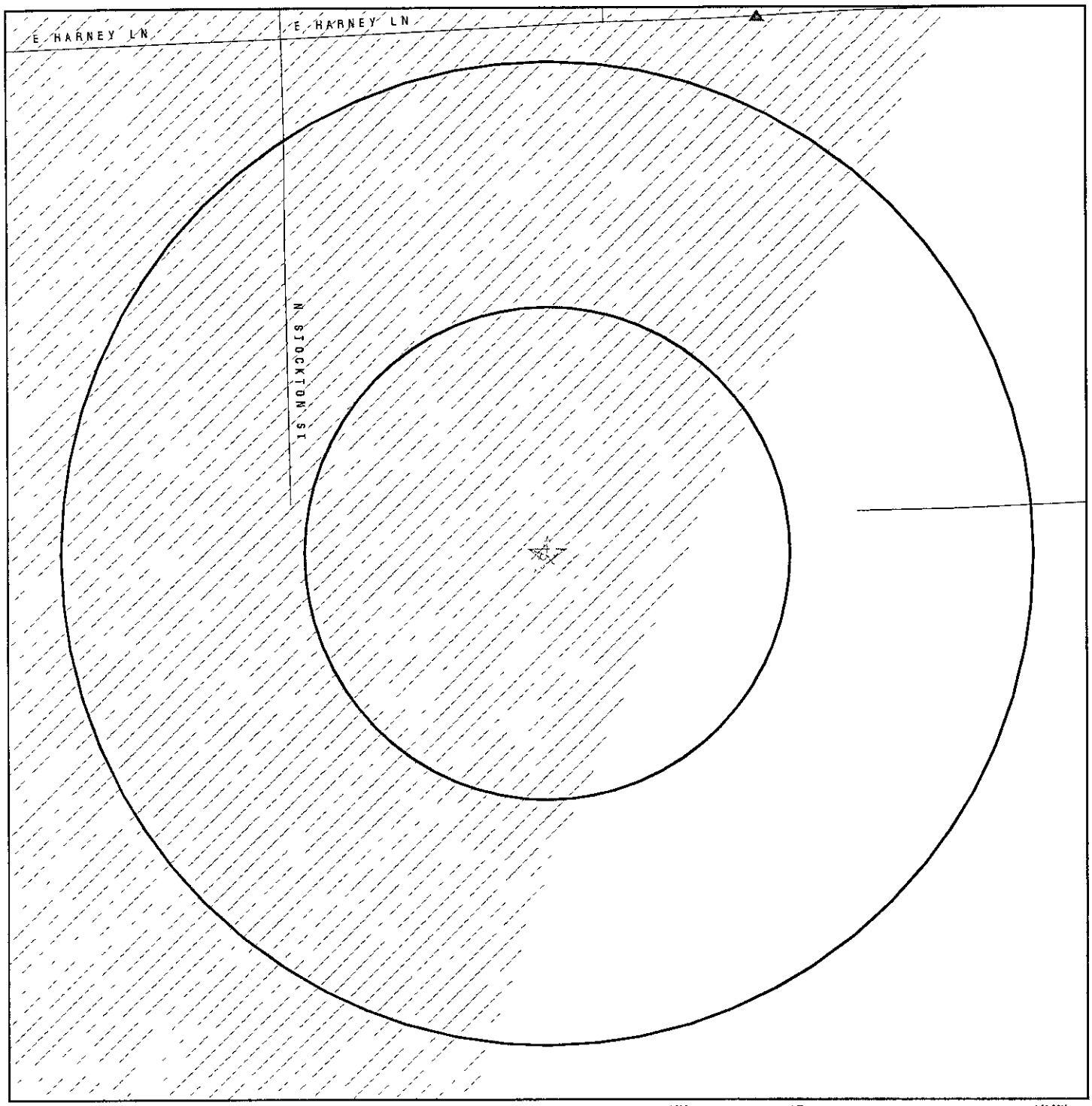

0 1/16 1/8 1/4 Miles

- Target Property
- Sites at elevations higher than or equal to the target property
- Sites at elevations lower than the target property
- Manufactured Gas Plants
- Sensitive Receptors
- National Priority List Sites
- Landfill Sites
- Dept Defense Sites
- Indian Reservations BIA
- Oil & Gas pipelines
- 100-year flood zone
- 500-year flood zone
- Areas of Concern

This report includes Interactive Map Layers to display and/or hide map information The legend includes only those icons for the default map view

SITE NAME	Reynolds Ranch	CLIENT	Kleinfelder, Inc
ADDRESS	13160 N Stockton Street Lodi CA 95240	CONTACT	Ryan Brosius
		INQUIRY #	1611926 2s
LAT/LONG	38 0975 / 121 2670	DATE	February 10, 2006

Copyright © 2006 EDR Inc © 2005 Tele Atlas Rel 07/2005 All Rights Reserved

OVERVIEW MAP - 1611926.2s

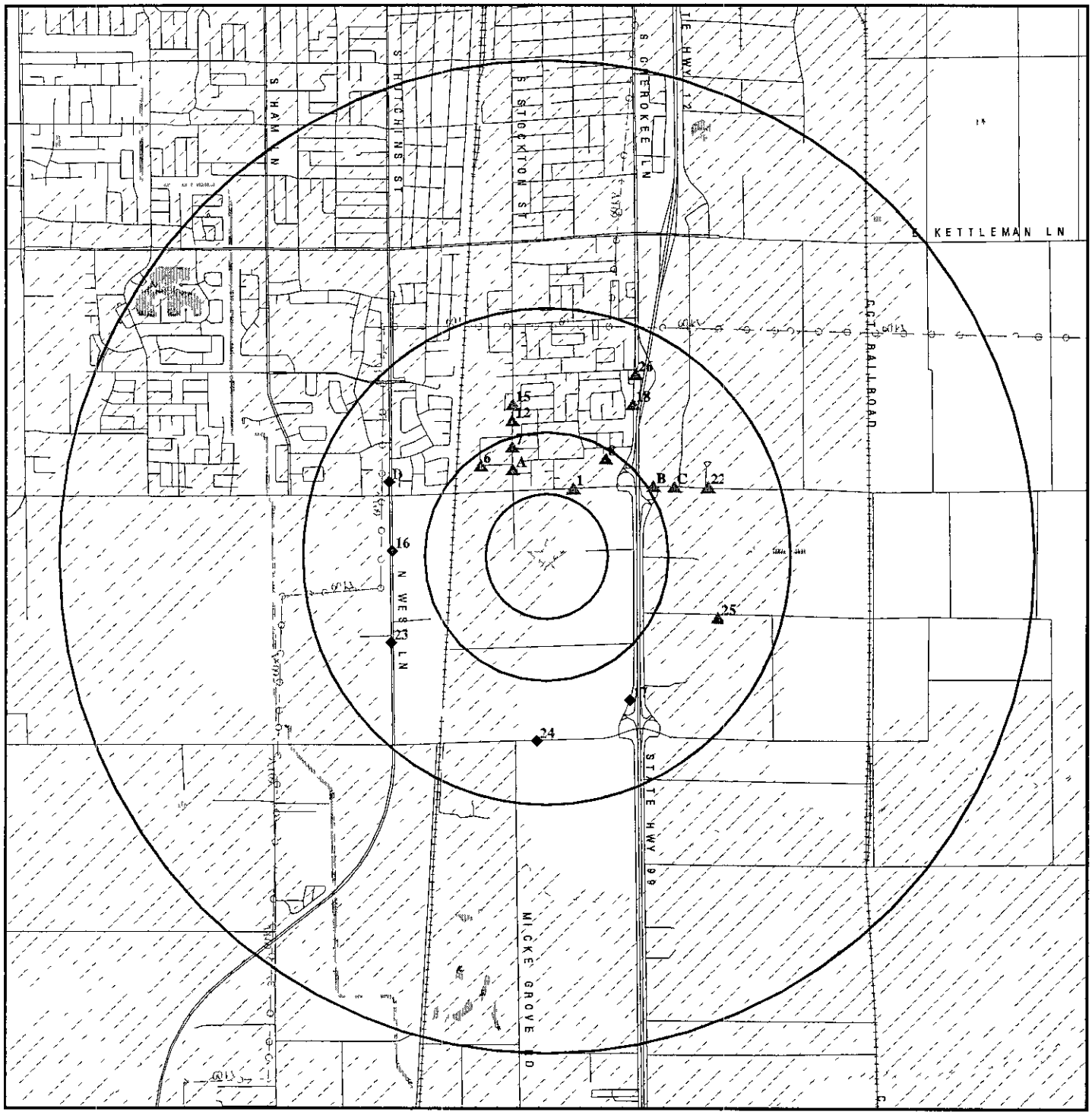

- Target Property
- Sites at elevations higher than or equal to the target property
- Sites at elevations lower than the target property
- Manufactured Gas Plants
- National Priority List Sites
- Landfill Sites
- Dept Defense Sites
- Indian Reservations BIA
- Power transmission lines
- Oil & Gas pipelines
- 100-year flood zone
- 500-year flood zone
- Federal Wetlands
- Areas of Concern

This report includes Interactive Map Layers to display and/or hide map information The legend includes only those icons for the default map view

SITE NAME	Reynolds Ranch	CLIENT	Kleinfelder, Inc
ADDRESS	13160 N Stockton Street Lodi CA 95240	CONTACT	Ryan Brosius
		INQUIRY #	1611926 2s
LAT/LONG	38 0975 / 121 2670	DATE	February 10, 2006

Copyright © 2006 EDR Inc © 2005 Tele Atlas Rel 07/2005 All Rights Reserved

MAP FINDINGS SUMMARY

Database	Target Property	Search Distance (Miles)	< 1/8	1/8 - 1/4	1/4 - 1/2	1/2 - 1	> 1	Total Plotted
FEDERAL RECORDS								
NPL		1 500	0	0	0	0	0	0
Proposed NPL		1 500	0	0	0	0	0	0
Delisted NPL		1 500	0	0	0	0	0	0
NPL Liens		0 500	0	0	0	NR	NR	0
CERCLIS		1 000	0	0	0	0	NR	0
CERC-NFRAP		1 000	0	0	0	0	NR	0
CORRACTS		1 500	0	0	0	0	0	0
RCRA TSD		1 000	0	0	0	0	NR	0
RCRA Lg Quan Gen		0 750	0	0	0	0	NR	0
RCRA Sm Quan Gen		0 750	0	0	1	2	NR	3
ERNS		0 500	0	0	0	NR	NR	0
HMIRS		0 500	0	0	0	NR	NR	0
US ENG CONTROLS		1 000	0	0	0	0	NR	0
US INST CONTROL		1 000	0	0	0	0	NR	0
DOD		1 500	0	0	0	0	0	0
FUDS		1 500	0	0	0	0	0	0
US BROWNFIELDS		1 000	0	0	0	0	NR	0
CONSENT		1 500	0	0	0	0	0	0
ROD		1 500	0	0	0	0	0	0
UMTRA		1 000	0	0	0	0	NR	0
ODI		1 000	0	0	0	0	NR	0
TRIS		0 500	0	0	0	NR	NR	0
TSCA		0 500	0	0	0	NR	NR	0
FTTS		0 500	0	0	0	NR	NR	0
SSTS		0 500	0	0	0	NR	NR	0
PADS		0 500	0	0	0	NR	NR	0
MLTS		0 500	0	0	0	NR	NR	0
MINES		0 750	0	0	0	0	NR	0
FINDS		0 500	0	0	0	NR	NR	0
RAATS		0 500	0	0	0	NR	NR	0
STATE AND LOCAL RECORDS								
AWP		1 500	0	0	0	0	0	0
Cal-Sites		1 500	0	0	0	0	0	0
CA Bond Exp Plan		1 500	0	0	0	0	0	0
NFA		0 750	0	0	0	0	NR	0
NFE		0 750	0	0	0	0	NR	0
REF		0 750	0	0	0	0	NR	0
SCH		0 750	0	0	0	0	NR	0
Toxic Pits		1 500	0	0	0	0	0	0
State Landfill		1 000	0	0	0	0	NR	0
CA WDS		0 500	0	0	0	NR	NR	0
WMUDS/SWAT		1 000	0	0	0	0	NR	0
Cortese		1 000	0	0	0	3	NR	3
SWRCY		1 000	0	0	0	0	NR	0
LUST		1 000	0	0	0	1	NR	1
CA FID UST		0 750	0	0	2	3	NR	5

MAP FINDINGS SUMMARY

Database	Target Property	Search Distance (Miles)	< 1/8	1/8 - 1/4	1/4 - 1/2	1/2 - 1	> 1	Total Plotted
SLIC		1 000	0	0	0	0	NR	0
UST		0 750	0	0	0	0	NR	0
HIST UST		0 750	0	0	0	10	NR	10
AST		0 750	0	0	0	0	NR	0
SWEEPS UST		0 750	0	0	2	3	NR	5
CHMIRS		0 500	0	0	0	NR	NR	0
Notify 65		1 500	0	0	0	1	0	1
DEED		1 000	0	0	0	0	NR	0
VCP		1 000	0	0	0	0	NR	0
DRYCLEANERS		0 750	0	0	0	1	NR	1
WIP		0 750	0	0	0	0	NR	0
HAZNET		0 500	0	0	5	NR	NR	5
EMI		0 500	0	0	0	NR	NR	0
TRIBAL RECORDS								
INDIAN RESERV		1 500	0	0	0	0	0	0
INDIAN LUST		1 000	0	0	0	0	NR	0
INDIAN UST		0 750	0	0	0	0	NR	0
EDR PROPRIETARY RECORDS								
Manufactured Gas Plants		1 500	0	0	0	0	0	0
EDR Auto Stations		0 750	0	0	0	0	NR	0
EDR Cleaners		0 750	0	0	0	0	NR	0

NOTES

TP = Target Property

NR = Not Requested at this Search Distance

Sites may be listed in more than one database

Map ID / Direction / Distance / Distance (ft) / Elevation	Site	Database(s)	EDR ID Number / EPA ID Number
1 / NNE / 1/4-1/2 / 1552 ft	**TAMURA BROS** / **1220 E HARNEY LANE** / **LODI, CA 95240**	**CA FID UST** / **SWEEPS UST**	**S101625739** / **N/A**

Relative Equal

Actual 47 ft

FID

Facility ID	39004094	Regulate ID	Not reported
Reg By	Inactive Underground Storage Tank Location		
Cortese Code	Not reported	SIC Code	Not reported
Status	Inactive	Facility Tel	(209) 369-7920
Mail To	Not reported 1220 E HARNEY LANE LODI, CA 95240		
Contact	Not reported	Contact Tel	Not reported
DUNs No	Not reported	NPDES No	Not reported
Creation	10/22/93	Modified	00/00/00
EPA ID	Not reported		
Comments	Not reported		

SWEEPS

Status	Not reported
Comp Number	4363
Number	Not reported
Board Of Equalization	Not reported
Ref Date	Not reported
Act Date	Not reported
Created Date	Not reported
Tank Status	Not reported
Owner Tank Id	Not reported
Swrcb Tank Id	39-000-004363-000001
Actv Date	Not reported
Capacity	550
Tank Use	M V FUEL
Stg	PRODUCT
Content	REG UNLEADED
Number Of Tanks	1

A2 / NNW / 1/4-1/2 / 1977 ft	**CAMPBELL GRINDING** / **2501 S STOCKTON ST** / **LODI, CA 95240**	**HAZNET**	**S103954691** / **N/A**

Site 1 of 4 in cluster A

Relative Equal

Actual 47 ft

HAZNET

Gepaid	CAL000111929
TSD EPA ID	CAL000161743
Gen County	San Joaquin
Tsd County	Santa Clara
Tons	0 688
Facility Address 2	Not reported
Waste Category	Unspecified oil-containing waste
Disposal Method	Transfer Station
Contact	CAMPBELL GRINDING
Telephone	(000) 000-0000
Mailing Name	Not reported
Mailing Address	1003 E VINE ST LODI, CA 95240 - 8818
County	San Joaquin

CAMPBELL GRINDING (Continued) **S103954691**

Gepaid	CAL000111929
TSD EPA ID	CAT080012602
Gen County	San Joaquin
Tsd County	Solano
Tons	0 9174
Facility Address 2	Not reported
Waste Category	
Disposal Method	Transfer Station
Contact	CAMPBELL GRINDING
Telephone	(000) 000-0000
Mailing Name	Not reported
Mailing Address	1003 E VINE ST LODI, CA 95240 - 8818
County	San Joaquin

Gepaid	CAL000111929
TSD EPA ID	CAD982446890
Gen County	San Joaquin
Tsd County	San Joaquin
Tons	3753
Facility Address 2	Not reported
Waste Category	Waste oil and mixed oil
Disposal Method	Transfer Station
Contact	CAMPBELL GRINDING
Telephone	(000) 000-0000
Mailing Name	Not reported
Mailing Address	1003 E VINE ST LODI, CA 95240 - 8818
County	San Joaquin

Gepaid	CAC001489576
TSD EPA ID	CAT080012602
Gen County	San Joaquin
Tsd County	Solano
Tons	5 2125
Facility Address 2	Not reported
Waste Category	Unspecified oil-containing waste
Disposal Method	Transfer Station
Contact	DAN FRITZ
Telephone	(209) 339-8838
Mailing Name	Not reported
Mailing Address	1003 E VINE ST LODI, CA 95240
County	San Joaquin

Gepaid	CAC002299553
TSD EPA ID	CAL000161741
Gen County	San Joaquin
Tsd County	1
Tons	4 6495
Facility Address 2	Not reported
Waste Category	Unspecified oil-containing waste
Disposal Method	Transfer Station
Contact	CAMPBELL GRINDING INC
Telephone	(209) 339-8838
Mailing Name	Not reported
Mailing Address	1003 E VINE ST LODI, CA 95240

CAMPBELL GRINDING (Continued) **S103954691**

County San Joaquin

A3
NNW
1/4-1/2
1977 ft

Relative
Equal

Actual
47 ft

ALTAMONT MACHINE CO **HAZNET** **S105088308**
2501 S STOCKTON STREET UNIT B **N/A**
LODI, CA 95240

Site 2 of 4 in cluster A

HAZNET

Gepaid	CAC002328601
TSD EPA ID	CAL000161741
Gen County	San Joaquin
Tsd County	1
Tons	4587
Facility Address 2	Not reported
Waste Category	Unspecified oil-containing waste
Disposal Method	Transfer Station
Contact	ALTAMONT MACHINE CO
Telephone	(000) 000-0000
Mailing Name	Not reported
Mailing Address	2501 S STOCKTON STREET UNIT B LODI, CA 95240
County	San Joaquin

A4
NNW
1/4-1/2
1985 ft

Relative
Equal

Actual
47 ft

PETE'S WORKSHOP **HAZNET** **S103981604**
2499 S STOCKTON **N/A**
LODI, CA 95240

Site 3 of 4 in cluster A

HAZNET

Gepaid	CAL000196581
TSD EPA ID	CAT080012602
Gen County	San Joaquin
Tsd County	Solano
Tons	6463
Facility Address 2	Not reported
Waste Category	Unspecified oil-containing waste
Disposal Method	Transfer Station
Contact	PETE WICK
Telephone	(000) 000-0000
Mailing Name	Not reported
Mailing Address	2499 S STOCKTON LODI, CA 95240
County	San Joaquin

Gepaid	CAL000196581
TSD EPA ID	CAL000161743
Gen County	San Joaquin
Tsd County	Santa Clara
Tons	0 688
Facility Address 2	Not reported
Waste Category	Unspecified oil-containing waste
Disposal Method	Transfer Station
Contact	PETE WICK
Telephone	(000) 000-0000
Mailing Name	Not reported
Mailing Address	2499 S STOCKTON LODI, CA 95240

PETE'S WORKSHOP (Continued) **S103981604**

County	San Joaquin
Gepaid	CAL000196581
TSD EPA ID	CAT080012602
Gen County	San Joaquin
Tsd County	Solano
Tons	0 6463
Facility Address 2	Not reported
Waste Category	Unspecified oil-containing waste
Disposal Method	Not reported
Contact	PETE WICK
Telephone	(000) 000-0000
Mailing Name	Not reported
Mailing Address	2499 S STOCKTON LODI, CA 95240
County	San Joaquin
Gepaid	CAL000196581
TSD EPA ID	CAT080012602
Gen County	San Joaquin
Tsd County	Solano
Tons	1 4803
Facility Address 2	Not reported
Waste Category	Unspecified oil-containing waste
Disposal Method	Transfer Station
Contact	PETE WICK
Telephone	(000) 000-0000
Mailing Name	Not reported
Mailing Address	2499 S STOCKTON LODI, CA 95240
County	San Joaquin

A5 **QUALFAB MACHINING** **HAZNET** **S106092112**
NNW **2499 S STOCKTON ST #3** **N/A**
1/4-1/2 **LODI, CA 95240**
1985 ft

Site 4 of 4 in cluster A

Relative
Equal

Actual
47 ft

HAZNET

Gepaid	CAL000222200
TSD EPA ID	Not reported
Gen County	San Joaquin
Tsd County	Yolo
Tons	0 56
Facility Address 2	Not reported
Waste Category	Unspecified oil-containing waste
Disposal Method	Transfer Station
Contact	GEORGE ATHANASIOU-OWNER
Telephone	(209) 365-0985
Mailing Name	Not reported
Mailing Address	2499 S STOCKTON ST #3 LODI, CA 95240
County	Not reported

QUALFAB MACHINING (Continued) **S106092112**

Gepaid	CAL000222200
TSD EPA ID	Not reported
Gen County	San Joaquin
Tsd County	Alameda
Tons	0 29
Facility Address 2	Not reported
Waste Category	Unspecified oil-containing waste
Disposal Method	Recycler
Contact	GEORGE ATHANASIOU-OWNER
Telephone	(209) 365-0985
Mailing Name	Not reported
Mailing Address	2499 S STOCKTON ST #3 LODI, CA 95240
County	Not reported

Gepaid	CAL000222200
TSD EPA ID	CAD044003556
Gen County	San Joaquin
Tsd County	San Joaquin
Tons	0 6
Facility Address 2	Not reported
Waste Category	Unspecified oil-containing waste
Disposal Method	Transfer Station
Contact	GEORGE ATHANASIOU-OWNER
Telephone	(209) 365-0985
Mailing Name	Not reported
Mailing Address	2499 S STOCKTON ST #3 LODI, CA 95240
County	San Joaquin

---

6 **PETE'S WORKSHOP** **HAZNET** **S107149255**
NW **2506 MAGGIO CIR** **N/A**
1/4-1/2 **LODI, CA 95240**
2399 ft

Relative Equal

Actual 47 ft

HAZNET

Gepaid	CAL000272990
TSD EPA ID	CAD044003556
Gen County	San Joaquin
Tsd County	San Joaquin
Tons	3 33
Facility Address 2	Not reported
Waste Category	Unspecified oil-containing waste
Disposal Method	Transfer Station
Contact	PETE WICK
Telephone	(209) 368-9678
Mailing Name	Not reported
Mailing Address	PO BOX 967 WOODBRIDGE, CA 95258
County	San Joaquin

Map ID / Direction / Distance / Distance (ft.) / Elevation	Site	Database(s)	EDR ID Number / EPA ID Number
7 NNW 1/4-1/2 2444 ft	**HOME DEPOT USA INC HD FL0051 2411 STOCKTON ST LODI, CA 95240**	**RCRA-SQG**	**1008879773 CAR000166124**

Relative Equal

Actual 47 ft

RCRAInfo

Owner	HOME DEPOT USA
EPA ID	CAR000166124
Contact	ROBERT PERKINS 760-602-8700
Classification	Small Quantity Generator
TSDF Activities	Not reported
Violation Status	No violations found

---

8 NNE 1/4-1/2 2446 ft	**ROBERT EDGAR RICHARDS 13661 N CHEROKEE LN LODI, CA 95240**	**CA FID UST SWEEPS UST**	**S101593345 N/A**

Relative Higher

Actual 50 ft

FID

Facility ID	39003761	Regulate ID	Not reported
Reg By	Inactive Underground Storage Tank Location		
Cortese Code	Not reported	SIC Code	Not reported
Status	Inactive	Facility Tel	(209) 369-4997
Mail To	Not reported 13737 N CHEROKEE LODI, CA 95240		
Contact	Not reported	Contact Tel	Not reported
DUNs No	Not reported	NPDES No	Not reported
Creation	10/22/93	Modified	00/00/00
EPA ID	Not reported		
Comments	Not reported		

SWEEPS

Status	Not reported
Comp Number	2434
Number	Not reported
Board Of Equalization	Not reported
Ref Date	Not reported
Act Date	Not reported
Created Date	Not reported
Tank Status	Not reported
Owner Tank Id	Not reported
Swrcb Tank Id	39-000-002434-000001
Actv Date	Not reported
Capacity	500
Tank Use	M V FUEL
Stg	PRODUCT
Content	LEADED
Number Of Tanks	1

B9 ENE 1/2-1 2763 ft — **DON MILLER, 4071 E HARNEY LN, LODI, CA 95240** — **HIST UST** — **U001604278, N/A**

Site 1 of 3 in cluster B

Relative Higher

Actual 51 ft

UST HIST

Facility ID	39126	Owner Name	DON W MILLER
Total Tanks	2	Region	STATE
Owner Address	4071 E HARNEY LN LODI, CA 95240		
Tank Used for	PRODUCT		
Tank Num	1	Container Num	1
Tank Capacity	00000500	Year Installed	1965
Type of Fuel	UNLEADED	Tank Construction	Not Reported
Leak Detection	None		
Contact Name	WILLIAM S ROBERTS	Telephone	(209) 368-3807
Facility Type	Other	Other Type	FARM

Facility ID	39126	Owner Name	DON W MILLER
Total Tanks	2	Region	STATE
Owner Address	4071 E HARNEY LN LODI, CA 95240		
Tank Used for	PRODUCT		
Tank Num	2	Container Num	2
Tank Capacity	00000500	Year Installed	1982
Type of Fuel	REGULAR	Tank Construction	Not Reported
Leak Detection	None		
Contact Name	WILLIAM S ROBERTS	Telephone	(209) 368-3807
Facility Type	Other	Other Type	FARM

B10 ENE 1/2-1 2763 ft — **MILLER FARMS, 4071 E HARNEY LANE, LODI, CA 95240** — **CA FID UST, SWEEPS UST** — **S101593415, N/A**

Site 2 of 3 in cluster B

Relative Higher

Actual 51 ft

FID

Facility ID	39004011	Regulate ID	Not reported
Reg By	Inactive Underground Storage Tank Location		
Cortese Code	Not reported	SIC Code	Not reported
Status	Inactive	Facility Tel	(209) 368-3807
Mail To	Not reported 4071 E HARNEY LANE LODI, CA 95240		
Contact	Not reported	Contact Tel	Not reported
DUNs No	Not reported	NPDES No	Not reported
Creation	10/22/93	Modified	00/00/00
EPA ID	Not reported		
Comments	Not reported		

SWEEPS

Status	Not reported
Comp Number	4265
Number	Not reported
Board Of Equalization	Not reported
Ref Date	Not reported
Act Date	Not reported
Created Date	Not reported
Tank Status	Not reported
Owner Tank Id	Not reported

MILLER FARMS (Continued) **S101593415**

Swrcb Tank Id	39-000-004265-000001
Actv Date	Not reported
Capacity	550
Tank Use	M V FUEL
Stg	PRODUCT
Content	LEADED
Number Of Tanks	2
Status	Not reported
Comp Number	4265
Number	Not reported
Board Of Equalization	Not reported
Ref Date	Not reported
Act Date	Not reported
Created Date	Not reported
Tank Status	Not reported
Owner Tank Id	Not reported
Swrcb Tank Id	39-000-004265-000002
Actv Date	Not reported
Capacity	550
Tank Use	M V FUEL
Stg	PRODUCT
Content	LEADED
Number Of Tanks	Not reported

B11
ENE
1/2-1
2914 ft

Relative
Higher

Actual
48 ft

ERMA BRADLEY **HIST UST** **U001604304**
4044 E HARNEY LN **N/A**
LODI, CA 95240

Site 3 of 3 in cluster B

UST HIST

Facility ID	54251	Owner Name	ERMA BRADLEY
Total Tanks	1	Region	STATE
Owner Address	4044 E HARVEY LANE LODI, CA 95240		
Tank Used for	PRODUCT		
Tank Num	1	Container Num	1
Tank Capacity	00000400	Year Installed	1974
Type of Fuel	REGULAR	Tank Construction	1/4 inches
Leak Detection	Stock Inventor		
Contact Name	Not reported	Telephone	(209) 369-8184
Facility Type	Other	Other Type	Not reported

12
NNW
1/2-1
2995 ft

Relative
Equal

Actual
47 ft

HOME DEPOT USA INC HD FL0046 **RCRA-SQG** **1008879772**
2303 STOCKTON ST **CAR000166116**
LODI, CA 95240

HOME DEPOT USA INC HD FL0046 (Continued) **1008879772**

RCRAInfo

Owner	HOME DEPOT USA
EPA ID	CAR000166116
Contact	ROBERT PERKINS 760-602-8700
Classification	Small Quantity Generator
TSDF Activities	Not reported
Violation Status	No violations found

C13 ENE 1/2-1 3146 ft — **LEONA REIMCHE, 4219 E HARNEY LN, LODI, CA 95240** — **HIST UST** — **U001604418, N/A**

Relative Higher — **Actual 49 ft**

Site 1 of 2 in cluster C

UST HIST

Facility ID	43958	Owner Name	LEONA REIMCHE
Total Tanks	1	Region	STATE
Owner Address	4219 E HARNEY LANE LODI, CA 95240		
Tank Used for	PRODUCT		
Tank Num	1	Container Num	1
Tank Capacity	00000550	Year Installed	Not reported
Type of Fuel	UNLEADED	Tank Construction	Not Reported
Leak Detection	None		
Contact Name	LEONA REIMCHE	Telephone	(209) 369-7812
Facility Type	Other	Other Type	FARM

C14 ENE 1/2-1 3146 ft — **LEONA REIMCHE, 4219 E HARNEY LANE, LODI, CA 95240** — **CA FID UST, SWEEPS UST** — **S101625706, N/A**

Relative Higher — **Actual 49 ft**

Site 2 of 2 in cluster C

FID

Facility ID	39004010	Regulate ID	Not reported
Reg By	Inactive Underground Storage Tank Location		
Cortese Code	Not reported	SIC Code	Not reported
Status	Inactive	Facility Tel	(209) 369-7812
Mail To	Not reported 4219 E HARNEY LANE LODI, CA 95240		
Contact	Not reported	Contact Tel	Not reported
DUNs No	Not reported	NPDES No	Not reported
Creation	10/22/93	Modified	00/00/00
EPA ID	Not reported		
Comments	Not reported		

SWEEPS

Status	Not reported
Comp Number	4264
Number	Not reported
Board Of Equalization	Not reported
Ref Date	Not reported
Act Date	Not reported
Created Date	Not reported

LEONA REIMCHE (Continued) **S101625706**

Tank Status	Not reported
Owner Tank Id	Not reported
Swrcb Tank Id	39-000-004264-000001
Actv Date	Not reported
Capacity	500
Tank Use	M V FUEL
Stg	PRODUCT
Content	LEADED
Number Of Tanks	1

---

15 NNW 1/2-1 3325 ft **MRS ED THOMPSON** **HIST UST** **U001604459**
2250 S STOCKTON ST **N/A**
LODI, CA 95240

Relative Equal
Actual 47 ft

UST HIST

Facility ID	18614	Owner Name	MRS ED THOMPSON
Total Tanks	1	Region	STATE
Owner Address	2250 SOUTH STOCKTON LODI, CA 95240		
Tank Used for	PRODUCT		
Tank Num	1	Container Num	1
Tank Capacity	00000300	Year Installed	Not reported
Type of Fuel	REGULAR	Tank Construction	Not Reported
Leak Detection	None		
Contact Name	Not reported	Telephone	(209) 369-6865
Facility Type	Other	Other Type	FARM

---

16 West 1/2-1 3344 ft **FELIX J COSTA** **HIST UST** **U001604313**
13160 N WEST LN **N/A**
LODI, CA 95240

Relative Lower
Actual 42 ft

UST HIST

Facility ID	43212	Owner Name	FELIX J COSTA
Total Tanks	1	Region	STATE
Owner Address	13160 N WEST LANE LODI, CA 95240		
Tank Used for	PRODUCT		
Tank Num	1	Container Num	1
Tank Capacity	00000500	Year Installed	1960
Type of Fuel	REGULAR	Tank Construction	Not Reported
Leak Detection	Visual		
Contact Name	Not reported	Telephone	(209) 368-3670
Facility Type	Other	Other Type	FARM

---

17 SSE 1/2-1 3545 ft **BLODGETT RANCH** **HIST UST** **U001604237**
13050 N HIGHWAY 99 **N/A**
LODI, CA 95240

Relative Lower
Actual 45 ft

UST HIST

Facility ID	11511	Owner Name	JOHN MILLARD BLODGETT JR
Total Tanks	1	Region	STATE
Owner Address	2510 SUMMIT DRIVE ESCONDIDO, CA 92025		
Tank Used for	PRODUCT		
Tank Num	1	Container Num	1

BLODGETT RANCH (Continued) — **U001604237**

Tank Capacity	00000550	Year Installed	1970
Type of Fuel	REGULAR	Tank Construction	Not Reported
Leak Detection	Visual		
Contact Name	JOHN M BLODGETT JR	Telephone	(619) 489-5167
Facility Type	Other	Other Type	FARMER

---

18 NNE 1/2-1 3747 ft — **ARCO #760**, **2251 CHEROKEE**, **LODI, CA 95240** — **Cortese** — **S105024503**, **N/A**

Relative Higher

Actual 52 ft

CORTESE

Region	CORTESE
Fac Address 2	Not reported

D19 WNW 1/2-1 3756 ft — **STAR MARKET #2**, **2525 S HUTCHINS ST**, **LODI, CA 95240** — **HIST UST** — **U001604519**, **N/A**

Site 1 of 3 in cluster D

Relative Lower

Actual 42 ft

UST HIST

Facility ID	44597	Owner Name	C R STAR INC
Total Tanks	3	Region	STATE
Owner Address	2525 SO HUTCHINS LODI, CA 95240		
Tank Used for	PRODUCT		
Tank Num	1	Container Num	01
Tank Capacity	00010000	Year Installed	1984
Type of Fuel	UNLEADED	Tank Construction	1/4 inches
Leak Detection	Stock Inventor		
Contact Name	BILL STEWART	Telephone	(209) 368-0608
Facility Type	Other	Other Type	CONVENIENCE STORE

Facility ID	44597	Owner Name	C R STAR INC
Total Tanks	3	Region	STATE
Owner Address	2525 SO HUTCHINS LODI, CA 95240		
Tank Used for	PRODUCT		
Tank Num	2	Container Num	02
Tank Capacity	00010000	Year Installed	Not reported
Type of Fuel	REGULAR	Tank Construction	1/4 inches
Leak Detection	Stock Inventor		
Contact Name	BILL STEWART	Telephone	(209) 368-0608
Facility Type	Other	Other Type	CONVENIENCE STORE

Facility ID	44597	Owner Name	C R STAR INC
Total Tanks	3	Region	STATE
Owner Address	2525 SO HUTCHINS LODI, CA 95240		
Tank Used for	PRODUCT		
Tank Num	3	Container Num	03
Tank Capacity	00010000	Year Installed	1984
Type of Fuel	PREMIUM	Tank Construction	1/4 inches
Leak Detection	Stock Inventor		

STAR MARKET #2 (Continued) **U001604519**

Contact Name	BILL STEWART	Telephone	(209) 368-0608
Facility Type	Other	Other Type	CONVENIENCE STORE

D20 WNW 1/2-1 3756 ft **STAR MARKET #2** **2525 S HUTCHINS** **LODI, CA 95240** **CA FID UST** **S101625737** **SWEEPS UST** **N/A**

Site 2 of 3 in cluster D

Relative Lower

Actual 4.2 ft

FID

Facility ID	39001646	Regulate ID	Not reported
Reg By	Active Underground Storage Tank Location		
Cortese Code	Not reported	SIC Code	Not reported
Status	Active	Facility Tel	(209) 368-0608
Mail To	Not reported 2525 S HUTCHINS LODI, CA 95240		
Contact	Not reported	Contact Tel	Not reported
DUNs No	Not reported	NPDES No	Not reported
Creation	10/22/93	Modified	00/00/00
EPA ID	Not reported		
Comments	Not reported		

SWEEPS

Status	A
Comp Number	1337
Number	9
Board Of Equalization	44-024654
Ref Date	10-07-91
Act Date	10-07-91
Created Date	06-21-88
Tank Status	A
Owner Tank Id	01
Swrcb Tank Id	39-000-001337-000001
Actv Date	09-07-88
Capacity	10000
Tank Use	M V FUEL
Stg	P
Content	REG UNLEADED
Number Of Tanks	3

Status	A
Comp Number	1337
Number	9
Board Of Equalization	44-024654
Ref Date	10-07-91
Act Date	10-07-91
Created Date	06-21-88
Tank Status	A
Owner Tank Id	Not reported
Swrcb Tank Id	39-000-001337-000002
Actv Date	09-07-88
Capacity	10000
Tank Use	M V FUEL
Stg	P
Content	LEADED
Number Of Tanks	Not reported

Status	A

STAR MARKET #2 (Continued) **S101625737**

Comp Number	1337
Number	9
Board Of Equalization	44-024654
Ref Date	10-07-91
Act Date	10-07-91
Created Date	06-21-88
Tank Status	A
Owner Tank Id	03
Swrcb Tank Id	39-000-001337-000003
Actv Date	09-07-88
Capacity	10000
Tank Use	M V FUEL
Stg	P
Content	LEADED
Number Of Tanks	Not reported

D21
WNW
1/2-1
3756 ft

Relative
Lower

Actual
42 ft

TOKAY CLEANERS **RCRA-SQG** **1000160846**
2525 S HUTCHINS **FINDS** **CAD981964240**
LODI, CA 95240 **CLEANERS**

Site 3 of 3 in cluster D

RCRAInfo

Owner	JERRY DYONS
	(415) 555-1212
EPA ID	CAD981964240
Contact	Not reported
Classification	Small Quantity Generator
TSDF Activities	Not reported
Violation Status	Violations exist

Regulation Violated	Not reported
Area of Violation	GENERATOR-LAND BAN REQUIREMENTS
Date Violation Determined	08/19/1988
Actual Date Achieved Compliance	09/14/1988

There are 1 violation record(s) reported at this site

Evaluation	Area of Violation	Date of Compliance
Other Evaluation	GENERATOR-LAND BAN REQUIREMENTS	19880914

FINDS

Other Pertinent Environmental Activity Identified at Site
NATIONAL EMISSIONS INVENTORY
RESOURCE CONSERVATION AND RECOVERY ACT INFORMATION SYSTEM

CA Cleaners

Inactive Date	6/30/1997
EPA Id	CAD981964240
Facility Address 2	Not reported
NAICS Code	Not reported
Facility Active	No
Mail Name	Not reported
Mailing Address	2525 S HUTCHINS ST
	LODI, CA 95240
Owner Name	MARITZA LIMA
Mailing Address	--
	--, 99 --

TOKAY CLEANERS (Continued) **1000160846**

Owner Telephone	0000000000
Contact Name	MARITZA LIMS
Mailing Address	INACTIVE PER VQ97 NK --, 99 --
Contact Telephone	2093699444
Region Code	1
Create Date	07/03/1987
SIC Description	Not reported
NAICS Description	Not reported
Inactive Date	6/30/1998
EPA Id	CAL000095470
Facility Address 2	Not reported
NAICS Code	Not reported
Facility Active	No
Mail Name	Not reported
Mailing Address	2525 S HUTCHINS ST STE 9A LODI, CA 95240
Owner Name	TOKAY CLEANERS
Mailing Address	2525 S HUTCHINS ST STE 9A LODI, CA 95240
Owner Telephone	0000000000
Contact Name	M LIMA
Mailing Address	INACT PER NONDELIVERABLE VQ98 NK LODI, CA 95240
Contact Telephone	--
Region Code	1
Create Date	07/14/1993
SIC Description	Not reported
NAICS Description	Not reported

---

22 ENE 1/2-1 3804 ft **CHEROKEE MEMORIAL PARK, INC**
HIGHWAY 99 AT HARNEY LANE
LODI, CA 95240

HIST UST **U001604260**
N/A

Relative Higher

Actual 51 ft

UST HIST

Facility ID	65254	Owner Name	CHEROKEE MEMORIAL PARK, INC
Total Tanks	4	Region	STATE
Owner Address	HIGHWAY 99 AT HARNEY LANE LODI, CA 95240		
Tank Used for	PRODUCT		
Tank Num	1	Container Num	1
Tank Capacity	00001000	Year Installed	1980
Type of Fuel	REGULAR	Tank Construction	Not Reported
Leak Detection	None		
Contact Name	J CHARLES IRWIN	Telephone	(209) 334-9613
Facility Type	Other	Other Type	MEMORIAL PARK
Facility ID	65254	Owner Name	CHEROKEE MEMORIAL PARK, INC
Total Tanks	4	Region	STATE
Owner Address	HIGHWAY 99 AT HARNEY LANE LODI, CA 95240		
Tank Used for	PRODUCT		
Tank Num	2	Container Num	2
Tank Capacity	00000000	Year Installed	Not reported
Type of Fuel	DIESEL	Tank Construction	Not Reported
Leak Detection	None		
Contact Name	J CHARLES IRWIN	Telephone	(209) 334-9613

CHEROKEE MEMORIAL PARK, INC (Continued) **U001604260**

Facility Type	Other	Other Type	MEMORIAL PARK
Facility ID	65254	Owner Name	CHEROKEE MEMORIAL PARK, INC
Total Tanks	4	Region	STATE
Owner Address	HIGHWAY 99 AT HARNEY LANE LODI, CA 95240		
Tank Used for	PRODUCT		
Tank Num	3	Container Num	3
Tank Capacity	00000000	Year Installed	Not reported
Type of Fuel	UNLEADED	Tank Construction	Not Reported
Leak Detection	None		
Contact Name	J CHARLES IRWIN	Telephone	(209) 334-9613
Facility Type	Other	Other Type	MEMORIAL PARK
Facility ID	65254	Owner Name	CHEROKEE MEMORIAL PARK, INC
Total Tanks	4	Region	STATE
Owner Address	HIGHWAY 99 AT HARNEY LANE LODI, CA 95240		
Tank Used for	WASTE		
Tank Num	4	Container Num	4
Tank Capacity	00000000	Year Installed	Not reported
Type of Fuel	Not reported	Tank Construction	Not Reported
Leak Detection	None		
Contact Name	J CHARLES IRWIN	Telephone	(209) 334-9613
Facility Type	Other	Other Type	MEMORIAL PARK

---

23 WSW 1/2-1 3829 ft **FRY RANCH #40**
12609 N WEST LN
LODI, CA 95240

HIST UST **U001604324**
N/A

Relative Lower

Actual 41 ft

UST HIST

Facility ID	37338	Owner Name	MOHR FRY RANCH
Total Tanks	2	Region	STATE
Owner Address	12609 N WEST LN LODI, CA 95240		
Tank Used for	PRODUCT		
Tank Num	1	Container Num	2829
Tank Capacity	00000300	Year Installed	Not reported
Type of Fuel	REGULAR	Tank Construction	Not Reported
Leak Detection	Visual		
Contact Name	JERYL FRY, JR	Telephone	(209) 334-3808
Facility Type	Other	Other Type	RANCH FUEL
Facility ID	37338	Owner Name	MOHR FRY RANCH
Total Tanks	2	Region	STATE
Owner Address	12609 N WEST LN LODI, CA 95240		
Tank Used for	PRODUCT		
Tank Num	2	Container Num	2830
Tank Capacity	00001000	Year Installed	Not reported
Type of Fuel	REGULAR	Tank Construction	Not Reported
Leak Detection	Visual		
Contact Name	JERYL FRY, JR	Telephone	(209) 334-3808
Facility Type	Other	Other Type	RANCH FUEL

Map ID / Direction / Distance / Distance (ft.) / Elevation	Site	Database(s)	EDR ID Number / EPA ID Number
24 South 1/2-1 3928 ft	**JOHN KISZLER 3861 E ARMSTRONG RD LODI, CA 95240**	**HIST UST**	**U001604387 N/A**

Relative Lower

Actual 42 ft

UST HIST

Facility ID	37629	Owner Name	JOHN KISZLER
Total Tanks	2	Region	STATE
Owner Address	3861 E ARMSTRONG RD LODI, CA 95240		
Tank Used for	PRODUCT		
Tank Num	1	Container Num	1
Tank Capacity	00001000	Year Installed	1977
Type of Fuel	REGULAR	Tank Construction	10 gauge
Leak Detection	Stock Inventor		
Contact Name	Not reported	Telephone	(209) 334-3189
Facility Type	Other	Other Type	FARM

Facility ID	37629	Owner Name	JOHN KISZLER
Total Tanks	2	Region	STATE
Owner Address	3861 E ARMSTRONG RD LODI, CA 95240		
Tank Used for	PRODUCT		
Tank Num	2	Container Num	2
Tank Capacity	00000300	Year Installed	Not reported
Type of Fuel	DIESEL	Tank Construction	10 gauge
Leak Detection	Stock Inventor		
Contact Name	Not reported	Telephone	(209) 334-3189
Facility Type	Other	Other Type	FARM

25 ESE 1/2-1 3943 ft	**NONE 5154 HOGAN LODI, CA 93420**	**Notify 65 LUST Cortese**	**S100179199 N/A**

Relative Higher

Actual 49 ft

State LUST

Cross Street	HWY 99		
Qty Leaked	Not reported		
Case Number	Not reported		
Reg Board	Not reported		
Chemical	Lead		
Lead Agency	Local Agency		
Local Agency	39000L		
Case Type	Soil only		
Status	**Case Closed**		
Review Date	1988-12-07 00 00 00	Confirm Leak	1988-12-07 00 00 00
Workplan	Not reported	Prelim Assess	Not reported
Pollution Char	Not reported	Remed Plan	Not reported
Remed Action	Not reported		
Monitoring	Not reported		
Close Date	1998-12-21 00 00 00		
Release Date	Not reported		
Cleanup Fund Id	Not reported		
Discover Date	Not reported		
Enforcement Dt	1965-01-01 00 00 00		
Enf Type	None Taken		
Enter Date	Not reported		
Funding	Not reported		
Staff Initials	ML		
How Discovered	Tank Closure		
How Stopped	Not reported		

NONE (Continued) **S100179199**

Interim	Not reported
Leak Cause	Not reported
Leak Source	Not reported
MTBE Date	Not reported
Max MTBE GW	Not reported
MTBE Tested	Not Required to be Tested
Priority	Medium priority
Local Case #	4215
Beneficial	Not reported
Staff	JLB
GW Qualifier	Not reported
Max MTBE Soil	Not reported
Soil Qualifier	Not reported
Hydr Basin #	SAN JOAQUIN VALLEY (
Operator	Not reported
Oversight Prgm	LUST
Review Date	1998-12-21 00 00 00
Stop Date	Not reported
Work Suspended	No
Responsible Party	BURKHARDT, WILLIAM
RP Address	5154 HOGAN LANE, LODI, CA 95240
Global Id	T0607700307
Org Name	Not reported
Contact Person	Not reported
MTBE Conc	0
Mtbe Fuel	0
Water System Name	Not reported
Well Name	Not reported
Distance To Lust	0
Waste Discharge Global ID	Not reported
Waste Disch Assigned Name	Not reported
Summary	CLOSED PER RB CONCURRENCE LETTER DATED 12/21/98 MRL

LUST Region 5

Substance	Not reported		
Case Type	Soil only		
Program	LUST		
Staff Initials	JLB	Case Number	390398
Status	Case Closed		
MTBE Code	N/A		
Lead Agency	Local		

NOTIFY 65

Date Reported	Not reported	Staff Initials	Not reported
Board File Number	Not reported		
Facility Type	Not reported		
Discharge Date	Not reported		
Incident Description	93420		

CORTESE

Region	CORTESE
Fac Address 2	5154 HOGAN LN

Map ID / Direction / Distance / Distance (ft.) / Elevation	Site	Database(s)	EDR ID Number / EPA ID Number
26 NNE 1/2-1 4333 ft	**HANSEN PROPERTY 2001 CHEROKEE LODI, CA 95240**	**Cortese**	**S105024502 N/A**

Relative Higher

CORTESE
Region: CORTESE
Fac Address 2: Not reported

Actual 52 ft

ORPHAN SUMMARY

City	EDR ID	Site Name	Site Address	Zip	Database(s)
LODI	S104164855	CHARLEY JACOBS	13889 HWY 12 W	95240	LUST, Cortese
LODI	S105084006	P G & E/TERMINOUS SUBSTATION	8735 HWY 12	95240	HAZNET
LODI	S107141306	EARTH GRAIN INC	HWY 12 / HWY 99	95240	HAZNET
LODI	U003879543	HARRIS RANCH	17112 HWY 88	95240	UST
LODI	S104735713	VICTOR MEATS	18846 HWY 99 N	95240	LUST
LODI	S105083741	WOODBRIDGE PARTNERS INC	18846 HWY 99	95240	HAZNET
LODI	U003786367	VICTOR FINE FOODS	18846 HWY 99	95240	UST, CA WDS
LODI	S101625675	CASTELANELLI BROS	401 ARMSTRONG ROAD	95240	CA FID UST, SWEEPS UST
LODI	S103960726	DIESTRE TURKEY RANCH	6425 BANNER RD	95240	HAZNET
LODI	S101593486	CHEROKEE MEMORIAL PARK INC	2255 S BECKMAN RD	95240	CA FID UST, SWEEPS UST
LODI	S106104369	CERTAINTEED CORP	300 SO BECKMAN RD	95240	CA WDS
LODI	S106841384	TRIANGLE PACIFIC CORP	300 S BECKMAN ROAD	95240	EMI
LODI	S107146075	R E SERVICE COMPANY INC	500 S BECKMAN ROAD	95240	HAZNET
LODI	S105628945	RICHARDS RANCH ELEMENTARY SCHOOL	BLUE JAY WAY/CULBERTSON	95240	SCH
LODI	S101593200	CITY OF LODI WELL #16	W CENTURY BLVD	95240	CA FID UST, SWEEPS UST
LODI	S103645979	RICHARDS RANCH, LTD	2485 S CHEROKEE	95240	HAZNET
LODI	S107140691	LUSD - LINCOLN SCHOOL	53 CHEROKEE LN	95240	HAZNET
LODI	U001604396	KEIZO OKUHARA	13977 N CHEROKEE LANE	95240	HIST UST
LODI	1003878922	PG&E GAS PLANT LODI	SE COR S SACTO & SPRUCE STS	95240	CERC-NFRAP
LODI	U001604554	WELL 16	WEST END OF CENTURY BLVD	95240	HIST UST
LODI	S106230433	UNION PACIFIC RAILROAD COMPANY **	HARNEY LN, 1/2 MILE TO THE NOR		SLIC
LODI	S105638323		HARNEY LANE AND BECKMAN RD EAS		CHMIRS, SLIC
LODI	1004439617	CENTRAL VALLEY CHEM CO	6161 E HIGHWAY 12	95240	SSTS
LODI	S106203442	VAN RUITEN TAYLOR WINERY	340 W HIGHWAY 12		CA WDS
LODI	S107142385	HNL HOLDINGS	1720 S HUTCHINS #89 / 90	95240	HAZNET
LODI	1006248906	PLASTAKET MFG CO , INC	6220 E HWY 12	95240	EMI
LODI	1007569163	PLASTAKET MGF CO INC	6220 E HWY 12	95240	RCRA-SQG
LODI	S101625746	W GALEN JOHNSON	11205 N HWY 99	95240	CA FID UST, SWEEPS UST
LODI	S103669804	WESTERN CYLINDER HEAD REPAIR	7047 E HWY 12	95240	HAZNET
LODI	S103958740	COUNTRYSIDE MINI MART	14971 N HWY 88	95240	HAZNET
LODI	S103978160	MOHAMMED MALIK	6550 EAST HWY 12	95240	HAZNET
LODI	S103985366	RONALD SILACK	10910 N HWY 99 SPACE C91	95240	HAZNET
LODI	S105035363	T&T TRUCKING INC	11396 NORTH HWY 99	95240	HAZNET
LODI	S105035676	ELLSWORTH BECKMAN	7868 E HWY 12	95240	HAZNET
LODI	S107143554	HUNTER HARIS	17112 N HWY 88	95240	HAZNET
LODI	S106103597	TOWER PARK MARINA/VILLAGE WWTF	149 W HWY 12 BOX A 6		CA WDS
LODI	A100225992	FRANK C ALEGRE TRUCKING INC	5100 W HWY 12	95242	AST
LODI	S106486873	VICTOR FINE FOODS	18846 N HWY 99 FRONTAGE RD		SLIC
LODI	1000250927	PACIFIC BELL	KENNISON ROAD & HIGHWAY 88	95240	RCRA-SQG, FINDS
LODI	S104576275	QUIK STOP MARKETS INC MKT #148	205 WEST LOCKFORD	95240	HAZNET
LODI	S102808887	SAN JOAQUIN PUBLIC WORKS DEPARTMME	LODI SALAS PARK	95240	HAZNET
SAN JOAQUIN COUNTY	S105637094		WHISKEY SLOUGH ROAD 1/8 MILE N		CHMIRS, SLIC
VICTOR	S106929569	MOKELUMNE RURAL FIRE DEPT	8910 E HWY 26	95240	SWEEPS UST

GOVERNMENT RECORDS SEARCHED / DATA CURRENCY TRACKING

To maintain currency of the following federal and state databases, EDR contacts the appropriate governmental agency on a monthly or quarterly basis, as required

Number of Days to Update Provides confirmation that EDR is reporting records that have been updated within 90 days from the date the government agency made the information available to the public

FEDERAL RECORDS

NPL National Priority List

National Priorities List (Superfund) The NPL is a subset of CERCLIS and identifies over 1,200 sites for priority cleanup under the Superfund Program NPL sites may encompass relatively large areas As such, EDR provides polygon coverage for over 1,000 NPL site boundaries produced by EPA's Environmental Photographic Interpretation Center (EPIC) and regional EPA offices

Date of Government Version 10/14/05	Source EPA
Date Data Arrived at EDR 11/02/05	Telephone N/A
Date Made Active in Reports 12/07/05	Last EDR Contact 01/31/06
Number of Days to Update 35	Next Scheduled EDR Contact 05/01/06
	Data Release Frequency Quarterly

NPL Site Boundaries

Sources

EPA's Environmental Photographic Interpretation Center (EPIC)
Telephone 202-564-7333

EPA Region 1 Telephone 617-918-1143	EPA Region 6 Telephone 214-655-6659
EPA Region 3 Telephone 215-814-5418	EPA Region 8 Telephone 303-312-6774
EPA Region 4 Telephone 404-562-8033	

Proposed NPL Proposed National Priority List Sites

Date of Government Version 10/14/05	Source EPA
Date Data Arrived at EDR 11/02/05	Telephone N/A
Date Made Active in Reports 12/07/05	Last EDR Contact 01/31/06
Number of Days to Update 35	Next Scheduled EDR Contact 05/01/06
	Data Release Frequency Quarterly

DELISTED NPL National Priority List Deletions

The National Oil and Hazardous Substances Pollution Contingency Plan (NCP) establishes the criteria that the EPA uses to delete sites from the NPL In accordance with 40 CFR 300 425 (e), sites may be deleted from the NPL where no further response is appropriate

Date of Government Version 10/14/05	Source EPA
Date Data Arrived at EDR 11/02/05	Telephone N/A
Date Made Active in Reports 12/07/05	Last EDR Contact 01/31/06
Number of Days to Update 35	Next Scheduled EDR Contact 05/01/06
	Data Release Frequency Quarterly

NPL LIENS Federal Superfund Liens

Federal Superfund Liens Under the authority granted the USEPA by the Comprehensive Environmental Response, Compensation and Liability Act (CERCLA) of 1980, the USEPA has the authority to file liens against real property in order to recover remedial action expenditures or when the property owner receives notification of potential liability USEPA compiles a listing of filed notices of Superfund Liens

Date of Government Version 10/15/91
Date Data Arrived at EDR 02/02/94
Date Made Active in Reports 03/30/94
Number of Days to Update 56

Source EPA
Telephone 202-564-4267
Last EDR Contact 11/21/05
Next Scheduled EDR Contact 02/20/06
Data Release Frequency No Update Planned

CERCLIS Comprehensive Environmental Response, Compensation, and Liability Information System

CERCLIS contains data on potentially hazardous waste sites that have been reported to the USEPA by states, municipalities, private companies and private persons, pursuant to Section 103 of the Comprehensive Environmental Response, Compensation, and Liability Act (CERCLA) CERCLIS contains sites which are either proposed to or on the National Priorities List (NPL) and sites which are in the screening and assessment phase for possible inclusion on the NPL

Date of Government Version 10/24/05
Date Data Arrived at EDR 12/21/05
Date Made Active in Reports 01/30/06
Number of Days to Update 40

Source EPA
Telephone 703-413-0223
Last EDR Contact 12/21/05
Next Scheduled EDR Contact 03/20/06
Data Release Frequency Quarterly

CERCLIS-NFRAP CERCLIS No Further Remedial Action Planned

As of February 1995, CERCLIS sites designated "No Further Remedial Action Planned" (NFRAP) have been removed from CERCLIS NFRAP sites may be sites where, following an initial investigation, no contamination was found, contamination was removed quickly without the need for the site to be placed on the NPL, or the contamination was not serious enough to require Federal Superfund action or NPL consideration EPA has removed approximately 25,000 NFRAP sites to lift the unintended barriers to the redevelopment of these properties and has archived them as historical records so EPA does not needlessly repeat the investigations in the future This policy change is part of the EPA's Brownfields Redevelopment Program to help cities, states, private investors and affected citizens to promote economic redevelopment of unproductive urban sites

Date of Government Version 10/24/05
Date Data Arrived at EDR 12/21/05
Date Made Active in Reports 01/30/06
Number of Days to Update 40

Source EPA
Telephone 703-413-0223
Last EDR Contact 12/21/05
Next Scheduled EDR Contact 03/20/06
Data Release Frequency Quarterly

CORRACTS Corrective Action Report

CORRACTS identifies hazardous waste handlers with RCRA corrective action activity

Date of Government Version 10/13/05
Date Data Arrived at EDR 10/27/05
Date Made Active in Reports 12/07/05
Number of Days to Update 41

Source EPA
Telephone 800-424-9346
Last EDR Contact 12/06/05
Next Scheduled EDR Contact 03/06/06
Data Release Frequency Quarterly

RCRA Resource Conservation and Recovery Act Information

RCRAInfo is EPA's comprehensive information system, providing access to data supporting the Resource Conservation and Recovery Act (RCRA) of 1976 and the Hazardous and Solid Waste Amendments (HSWA) of 1984 RCRAInfo replaces the data recording and reporting abilities of the Resource Conservation and Recovery Information System (RCRIS) The database includes selective information on sites which generate, transport, store, treat and/or dispose of hazardous waste as defined by the Resource Conservation and Recovery Act (RCRA) Conditionally exempt small quantity generators (CESQGs) generate less than 100 kg of hazardous waste, or less than 1 kg of acutely hazardous waste per month Small quantity generators (SQGs) generate between 100 kg and 1,000 kg of hazardous waste per month Large quantity generators (LQGs) generate over 1,000 kilograms (kg) of hazardous waste, or over 1 kg of acutely hazardous waste per month Transporters are individuals or entities that move hazardous waste from the generator off-site to a facility that can recycle, treat, store, or dispose of the waste TSDFs treat, store, or dispose of the waste

Date of Government Version 12/15/05
Date Data Arrived at EDR 12/28/05
Date Made Active in Reports 01/30/06
Number of Days to Update 33

Source EPA
Telephone 800-424-9346
Last EDR Contact 12/28/05
Next Scheduled EDR Contact 02/27/06
Data Release Frequency Quarterly

ERNS Emergency Response Notification System

Emergency Response Notification System ERNS records and stores information on reported releases of oil and hazardous substances

Date of Government Version 12/31/04
Date Data Arrived at EDR 01/27/05
Date Made Active in Reports 03/24/05
Number of Days to Update 56

Source National Response Center, United States Coast Guard
Telephone 202-260-2342
Last EDR Contact 01/12/06
Next Scheduled EDR Contact 04/24/06
Data Release Frequency Annually

HMIRS Hazardous Materials Information Reporting System

Hazardous Materials Incident Report System HMIRS contains hazardous material spill incidents reported to DOT

Date of Government Version 08/17/05
Date Data Arrived at EDR 10/18/05
Date Made Active in Reports 12/07/05
Number of Days to Update 50

Source U S Department of Transportation
Telephone 202-366-4555
Last EDR Contact 01/16/06
Next Scheduled EDR Contact 04/17/06
Data Release Frequency Annually

US ENG CONTROLS Engineering Controls Sites List

A listing of sites with engineering controls in place Engineering controls include various forms of caps, building foundations, liners, and treatment methods to create pathway elimination for regulated substances to enter environmental media or effect human health

Date of Government Version 08/02/05
Date Data Arrived at EDR 08/12/05
Date Made Active in Reports 10/06/05
Number of Days to Update 55

Source Environmental Protection Agency
Telephone 703-603-8867
Last EDR Contact 02/10/06
Next Scheduled EDR Contact 04/03/06
Data Release Frequency Varies

US INST CONTROL Sites with Institutional Controls

A listing of sites with institutional controls in place Institutional controls include administrative measures, such as groundwater use restrictions, construction restrictions, property use restrictions, and post remediation care requirements intended to prevent exposure to contaminants remaining on site Deed restrictions are generally required as part of the institutional controls

Date of Government Version 01/10/05
Date Data Arrived at EDR 02/11/05
Date Made Active in Reports 04/06/05
Number of Days to Update 54

Source Environmental Protection Agency
Telephone 703-603-8867
Last EDR Contact 02/10/06
Next Scheduled EDR Contact 04/03/06
Data Release Frequency Varies

DOD Department of Defense Sites

This data set consists of federally owned or administered lands, administered by the Department of Defense, that have any area equal to or greater than 640 acres of the United States, Puerto Rico, and the U S Virgin Islands

Date of Government Version 12/31/04	Source USGS
Date Data Arrived at EDR 02/08/05	Telephone 703-692-8801
Date Made Active in Reports 08/04/05	Last EDR Contact 02/06/06
Number of Days to Update 177	Next Scheduled EDR Contact 05/08/06
	Data Release Frequency Semi-Annually

FUDS Formerly Used Defense Sites

The listing includes locations of Formerly Used Defense Sites properties where the US Army Corps of Engineers is actively working or will take necessary cleanup actions

Date of Government Version 12/31/04	Source U S Army Corps of Engineers
Date Data Arrived at EDR 06/29/05	Telephone 202-528-4285
Date Made Active in Reports 08/08/05	Last EDR Contact 01/19/06
Number of Days to Update 40	Next Scheduled EDR Contact 04/03/06
	Data Release Frequency Varies

US BROWNFIELDS A Listing of Brownfields Sites

Included in the listing are brownfields properties addresses by Cooperative Agreement Recipients and brownfields properties addressed by Targeted Brownfields Assessments Targeted Brownfields Assessments-EPA's Targeted Brownfields Assessments (TBA) program is designed to help states, tribes, and municipalities--especially those without EPA Brownfields Assessment Demonstration Pilots--minimize the uncertainties of contamination often associated with brownfields Under the TBA program, EPA provides funding and/or technical assistance for environmental assessments at brownfields sites throughout the country Targeted Brownfields Assessments supplement and work with other efforts under EPA's Brownfields Initiative to promote cleanup and redevelopment of brownfields Cooperative Agreement Recipients-States, political subdivisions, territories, and Indian tribes become Brownfields Cleanup Revolving Loan Fund (BCRLF) cooperative agreement recipients when they enter into BCRLF cooperative agreements with the U S EPA EPA selects BCRLF cooperative agreement recipients based on a proposal and application process BCRLF cooperative agreement recipients must use EPA funds provided through BCRLF cooperative agreement for specified brownfields-related cleanup activities

Date of Government Version 11/29/05	Source Environmental Protection Agency
Date Data Arrived at EDR 12/05/05	Telephone 202-566-2777
Date Made Active in Reports 01/30/06	Last EDR Contact 11/30/05
Number of Days to Update 56	Next Scheduled EDR Contact 03/13/06
	Data Release Frequency Semi-Annually

CONSENT Superfund (CERCLA) Consent Decrees

Major legal settlements that establish responsibility and standards for cleanup at NPL (Superfund) sites Released periodically by United States District Courts after settlement by parties to litigation matters

Date of Government Version 12/14/04	Source Department of Justice, Consent Decree Library
Date Data Arrived at EDR 02/15/05	Telephone Varies
Date Made Active in Reports 04/25/05	Last EDR Contact 01/26/06
Number of Days to Update 69	Next Scheduled EDR Contact 04/24/06
	Data Release Frequency Varies

ROD Records Of Decision

Record of Decision ROD documents mandate a permanent remedy at an NPL (Superfund) site containing technical and health information to aid in the cleanup

Date of Government Version 10/07/05	Source EPA
Date Data Arrived at EDR 10/20/05	Telephone 703-416-0223
Date Made Active in Reports 12/07/05	Last EDR Contact 01/04/06
Number of Days to Update 48	Next Scheduled EDR Contact 04/03/06
	Data Release Frequency Annually

UMTRA Uranium Mill Tailings Sites

Uranium ore was mined by private companies for federal government use in national defense programs When the mills shut down, large piles of the sand-like material (mill tailings) remain after uranium has been extracted from the ore Levels of human exposure to radioactive materials from the piles are low, however, in some cases tailings were used as construction materials before the potential health hazards of the tailings were recognized

Date of Government Version 11/04/05
Date Data Arrived at EDR 11/28/05
Date Made Active in Reports 01/30/06
Number of Days to Update 63

Source Department of Energy
Telephone 505-845-0011
Last EDR Contact 10/28/05
Next Scheduled EDR Contact 12/19/05
Data Release Frequency Varies

ODI Open Dump Inventory

An open dump is defined as a disposal facility that does not comply with one or more of the Part 257 or Part 258 Subtitle D Criteria

Date of Government Version 06/30/85
Date Data Arrived at EDR 08/09/04
Date Made Active in Reports 09/17/04
Number of Days to Update 39

Source Environmental Protection Agency
Telephone 800-424-9346
Last EDR Contact 06/09/04
Next Scheduled EDR Contact N/A
Data Release Frequency No Update Planned

TRIS Toxic Chemical Release Inventory System

Toxic Release Inventory System TRIS identifies facilities which release toxic chemicals to the air, water and land in reportable quantities under SARA Title III Section 313

Date of Government Version 12/31/03
Date Data Arrived at EDR 07/13/05
Date Made Active in Reports 08/17/05
Number of Days to Update 35

Source EPA
Telephone 202-566-0250
Last EDR Contact 12/21/05
Next Scheduled EDR Contact 03/20/06
Data Release Frequency Annually

TSCA Toxic Substances Control Act

Toxic Substances Control Act TSCA identifies manufacturers and importers of chemical substances included on the TSCA Chemical Substance Inventory list It includes data on the production volume of these substances by plant site

Date of Government Version 12/31/02
Date Data Arrived at EDR 04/27/04
Date Made Active in Reports 05/21/04
Number of Days to Update 24

Source EPA
Telephone 202-260-5521
Last EDR Contact 01/30/06
Next Scheduled EDR Contact 04/17/06
Data Release Frequency Every 4 Years

FTTS FIFRA/ TSCA Tracking System - FIFRA (Federal Insecticide, Fungicide, & Rodenticide Act)/TSCA (Toxic Substances Control Act)

FTTS tracks administrative cases and pesticide enforcement actions and compliance activities related to FIFRA, TSCA and EPCRA (Emergency Planning and Community Right-to-Know Act) To maintain currency, EDR contacts the Agency on a quarterly basis

Date of Government Version 10/12/05
Date Data Arrived at EDR 10/31/05
Date Made Active in Reports 12/20/05
Number of Days to Update 50

Source EPA/Office of Prevention, Pesticides and Toxic Substances
Telephone 202-566-1667
Last EDR Contact 12/20/05
Next Scheduled EDR Contact 03/20/06
Data Release Frequency Quarterly

FTTS INSP FIFRA/ TSCA Tracking System - FIFRA (Federal Insecticide, Fungicide, & Rodenticide Act)/TSCA (Toxic Substances Control Act)

Date of Government Version 10/12/05
Date Data Arrived at EDR 10/31/05
Date Made Active in Reports 12/20/05
Number of Days to Update 50

Source EPA
Telephone 202-566-1667
Last EDR Contact 12/20/05
Next Scheduled EDR Contact 03/20/06
Data Release Frequency Quarterly

SSTS Section 7 Tracking Systems

Section 7 of the Federal Insecticide, Fungicide and Rodenticide Act, as amended (92 Stat 829) requires all registered pesticide-producing establishments to submit a report to the Environmental Protection Agency by March 1st each year Each establishment must report the types and amounts of pesticides, active ingredients and devices being produced, and those having been produced and sold or distributed in the past year

Date of Government Version 12/31/03	Source EPA
Date Data Arrived at EDR 01/03/05	Telephone 202-564-4203
Date Made Active in Reports 01/25/05	Last EDR Contact 01/16/06
Number of Days to Update 22	Next Scheduled EDR Contact 04/17/06
	Data Release Frequency Annually

PADS PCB Activity Database System

PCB Activity Database PADS Identifies generators, transporters, commercial storers and/or brokers and disposers of PCB's who are required to notify the EPA of such activities

Date of Government Version 08/30/05	Source EPA
Date Data Arrived at EDR 09/13/05	Telephone 202-564-3887
Date Made Active in Reports 10/27/05	Last EDR Contact 02/08/06
Number of Days to Update 44	Next Scheduled EDR Contact 05/08/06
	Data Release Frequency Annually

MLTS Material Licensing Tracking System

MLTS is maintained by the Nuclear Regulatory Commission and contains a list of approximately 8,100 sites which possess or use radioactive materials and which are subject to NRC licensing requirements To maintain currency, EDR contacts the Agency on a quarterly basis

Date of Government Version 10/18/05	Source Nuclear Regulatory Commission
Date Data Arrived at EDR 10/31/05	Telephone 301-415-7169
Date Made Active in Reports 12/20/05	Last EDR Contact 02/08/06
Number of Days to Update 50	Next Scheduled EDR Contact 04/03/06
	Data Release Frequency Quarterly

MINES Mines Master Index File

Contains all mine identification numbers issued for mines active or opened since 1971 The data also includes violation information

Date of Government Version 11/08/05	Source Department of Labor, Mine Safety and Health Administration
Date Data Arrived at EDR 12/27/05	Telephone 303-231-5959
Date Made Active in Reports 01/30/06	Last EDR Contact 12/27/05
Number of Days to Update 34	Next Scheduled EDR Contact 03/27/06
	Data Release Frequency Semi-Annually

FINDS Facility Index System/Facility Registry System

Facility Index System FINDS contains both facility information and 'pointers' to other sources that contain more detail EDR includes the following FINDS databases in this report PCS (Permit Compliance System), AIRS (Aerometric Information Retrieval System), DOCKET (Enforcement Docket used to manage and track information on civil judicial enforcement cases for all environmental statutes), FURS (Federal Underground Injection Control), C-DOCKET (Criminal Docket System used to track criminal enforcement actions for all environmental statutes), FFIS (Federal Facilities Information System), STATE (State Environmental Laws and Statutes), and PADS (PCB Activity Data System)

Date of Government Version 09/29/05	Source EPA
Date Data Arrived at EDR 10/04/05	Telephone N/A
Date Made Active in Reports 11/14/05	Last EDR Contact 01/03/06
Number of Days to Update 41	Next Scheduled EDR Contact 04/03/06
	Data Release Frequency Quarterly

RAATS. RCRA Administrative Action Tracking System

RCRA Administration Action Tracking System RAATS contains records based on enforcement actions issued under RCRA pertaining to major violators and includes administrative and civil actions brought by the EPA For administration actions after September 30, 1995, data entry in the RAATS database was discontinued EPA will retain a copy of the database for historical records It was necessary to terminate RAATS because a decrease in agency resources made it impossible to continue to update the information contained in the database

Date of Government Version 04/17/95
Date Data Arrived at EDR 07/03/95
Date Made Active in Reports 08/07/95
Number of Days to Update 35

Source EPA
Telephone 202-564-4104
Last EDR Contact 12/05/05
Next Scheduled EDR Contact 03/06/06
Data Release Frequency No Update Planned

BRS Biennial Reporting System
The Biennial Reporting System is a national system administered by the EPA that collects data on the generation and management of hazardous waste BRS captures detailed data from two groups Large Quantity Generators (LQG) and Treatment, Storage, and Disposal Facilities

Date of Government Version 12/31/03
Date Data Arrived at EDR 06/17/05
Date Made Active in Reports 08/04/05
Number of Days to Update 48

Source EPA/NTIS
Telephone 800-424-9346
Last EDR Contact 09/12/05
Next Scheduled EDR Contact 12/12/05
Data Release Frequency Biennially

STATE AND LOCAL RECORDS

AWP Annual Workplan Sites
Known Hazardous Waste Sites California DTSC's Annual Workplan (AWP), formerly BEP, identifies known hazardous substance sites targeted for cleanup

Date of Government Version 08/08/05
Date Data Arrived at EDR 08/29/05
Date Made Active in Reports 09/21/05
Number of Days to Update 23

Source California Environmental Protection Agency
Telephone 916-323-3400
Last EDR Contact 11/30/05
Next Scheduled EDR Contact 02/27/06
Data Release Frequency Annually

CAL-SITES Calsites Database
The Calsites database contains potential or confirmed hazardous substance release properties In 1996, California EPA reevaluated and significantly reduced the number of sites in the Calsites database

Date of Government Version 08/08/05
Date Data Arrived at EDR 08/29/05
Date Made Active in Reports 09/21/05
Number of Days to Update 23

Source Department of Toxic Substance Control
Telephone 916-323-3400
Last EDR Contact 01/31/06
Next Scheduled EDR Contact 02/27/06
Data Release Frequency Quarterly

CA BOND EXP PLAN Bond Expenditure Plan
Department of Health Services developed a site-specific expenditure plan as the basis for an appropriation of Hazardous Substance Cleanup Bond Act funds It is not updated

Date of Government Version 01/01/89
Date Data Arrived at EDR 07/27/94
Date Made Active in Reports 08/02/94
Number of Days to Update 6

Source Department of Health Services
Telephone 916-255-2118
Last EDR Contact 05/31/94
Next Scheduled EDR Contact N/A
Data Release Frequency No Update Planned

NFA No Further Action Determination
This category contains properties at which DTSC has made a clear determination that the property does not pose a problem to the environment or to public health

Date of Government Version 08/08/05
Date Data Arrived at EDR 08/29/05
Date Made Active in Reports 10/06/05
Number of Days to Update 38

Source Department of Toxic Substances Control
Telephone 916-323-3400
Last EDR Contact 11/30/05
Next Scheduled EDR Contact 02/27/06
Data Release Frequency Quarterly

NFE Properties Needing Further Evaluation
This category contains properties that are suspected of being contaminated These are unconfirmed contaminated properties that need to be assessed using the PEA process PEA in Progress indicates properties where DTSC is currently conducting a PEA PEA Required indicates properties where DTSC has determined a PEA is required, but not currently underway

Date of Government Version 08/08/05
Date Data Arrived at EDR 08/29/05
Date Made Active in Reports 09/21/05
Number of Days to Update 23

Source Department of Toxic Substances Control
Telephone 916-323-3400
Last EDR Contact 11/30/05
Next Scheduled EDR Contact 02/27/06
Data Release Frequency Quarterly

REF Unconfirmed Properties Referred to Another Agency

This category contains properties where contamination has not been confirmed and which were determined as not requiring direct DTSC Site Mitigation Program action or oversight Accordingly, these sites have been referred to another state or local regulatory agency

Date of Government Version 08/08/05
Date Data Arrived at EDR 08/29/05
Date Made Active in Reports 10/06/05
Number of Days to Update 38

Source Department of Toxic Substances Control
Telephone 916-323-3400
Last EDR Contact 11/30/05
Next Scheduled EDR Contact 02/27/06
Data Release Frequency Quarterly

SCH School Property Evaluation Program

This category contains proposed and existing school sites that are being evaluated by DTSC for possible hazardous materials contamination In some cases, these properties may be listed in the CalSites category depending on the level of threat to public health and safety or the environment they pose

Date of Government Version 08/08/05
Date Data Arrived at EDR 08/29/05
Date Made Active in Reports 10/06/05
Number of Days to Update 38

Source Department of Toxic Substances Control
Telephone 916-323-3400
Last EDR Contact 11/30/05
Next Scheduled EDR Contact 02/27/06
Data Release Frequency Quarterly

TOXIC PITS Toxic Pits Cleanup Act Sites

Toxic PITS Cleanup Act Sites TOXIC PITS identifies sites suspected of containing hazardous substances where cleanup has not yet been completed

Date of Government Version 07/01/95
Date Data Arrived at EDR 08/30/95
Date Made Active in Reports 09/26/95
Number of Days to Update 27

Source State Water Resources Control Board
Telephone 916-227-4364
Last EDR Contact 01/30/06
Next Scheduled EDR Contact 05/01/06
Data Release Frequency No Update Planned

SWF/LF (SWIS) Solid Waste Information System

Active, Closed and Inactive Landfills SWF/LF records typically contain an inve ntory of solid waste disposal facilities or landfills These may be active or i nactive facilities or open dumps that failed to meet RCRA Section 4004 criteria for solid waste landfills or disposal sites

Date of Government Version 12/08/05
Date Data Arrived at EDR 12/13/05
Date Made Active in Reports 01/19/06
Number of Days to Update 37

Source Integrated Waste Management Board
Telephone 916-341-6320
Last EDR Contact 12/13/05
Next Scheduled EDR Contact 03/13/06
Data Release Frequency Quarterly

CA WDS Waste Discharge System

Sites which have been issued waste discharge requirements

Date of Government Version 12/19/05
Date Data Arrived at EDR 12/21/05
Date Made Active in Reports 01/19/06
Number of Days to Update 29

Source State Water Resources Control Board
Telephone 916-341-5227
Last EDR Contact 12/21/05
Next Scheduled EDR Contact 03/20/06
Data Release Frequency Quarterly

WMUDS/SWAT Waste Management Unit Database

Waste Management Unit Database System WMUDS is used by the State Water Resources Control Board staff and the Regional Water Quality Control Boards for program tracking and inventory of waste management units WMUDS is composed of the following databases Facility Information, Scheduled Inspections Information, Waste Management Unit Information, SWAT Program Information, SWAT Report Summary Information, SWAT Report Summary Data, Chapter 15 (formerly Subchapter 15) Information, Chapter 15 Monitoring Parameters, TPCA Program Information, RCRA Program Information, Closure Information, and Interested Parties Information

Date of Government Version 04/01/00
Date Data Arrived at EDR 04/10/00
Date Made Active in Reports 05/10/00
Number of Days to Update 30

Source State Water Resources Control Board
Telephone 916-227-4448
Last EDR Contact 12/05/05
Next Scheduled EDR Contact 12/19/05
Data Release Frequency Quarterly

CORTESE "Cortese" Hazardous Waste & Substances Sites List
The sites for the list are designated by the State Water Resource Control Board (LUST), the Integrated Waste Board (SWF/LS), and the Department of Toxic Substances Control (Cal-Sites) This listing is no longer updated by the state agency

Date of Government Version 04/01/01
Date Data Arrived at EDR 05/29/01
Date Made Active in Reports 07/26/01
Number of Days to Update 58

Source CAL EPA/Office of Emergency Information
Telephone 916-323-9100
Last EDR Contact 02/06/06
Next Scheduled EDR Contact 04/24/06
Data Release Frequency No Update Planned

SWRCY Recycler Database
A listing of recycling facilities in California

Date of Government Version 01/05/06
Date Data Arrived at EDR 01/09/06
Date Made Active in Reports 01/31/06
Number of Days to Update 22

Source Department of Conservation
Telephone 916-323-3836
Last EDR Contact 01/09/06
Next Scheduled EDR Contact 04/10/06
Data Release Frequency Quarterly

LUST REG 6L Leaking Underground Storage Tank Case Listing
For more current information, please refer to the State Water Resources Control Board's LUST database

Date of Government Version 09/09/03
Date Data Arrived at EDR 09/10/03
Date Made Active in Reports 10/07/03
Number of Days to Update 27

Source California Regional Water Quality Control Board Lahontan Region (6)
Telephone 916-542-5424
Last EDR Contact 12/05/05
Next Scheduled EDR Contact 03/06/06
Data Release Frequency No Update Planned

LUST REG 5 Leaking Underground Storage Tank Database

Date of Government Version 10/01/05
Date Data Arrived at EDR 10/20/05
Date Made Active in Reports 10/31/05
Number of Days to Update 11

Source California Regional Water Quality Control Board Central Valley Region (5)
Telephone 916-464-3291
Last EDR Contact 01/16/06
Next Scheduled EDR Contact 04/03/06
Data Release Frequency Quarterly

LUST REG 4 Underground Storage Tank Leak List
Los Angeles, Ventura counties For more current information, please refer to the State Water Resources Control Board's LUST database

Date of Government Version 09/07/04
Date Data Arrived at EDR 09/07/04
Date Made Active in Reports 10/12/04
Number of Days to Update 35

Source California Regional Water Quality Control Board Los Angeles Region (4)
Telephone 213-576-6600
Last EDR Contact 12/27/05
Next Scheduled EDR Contact 03/27/06
Data Release Frequency No Update Planned

LUST REG 3 Leaking Underground Storage Tank Database

Date of Government Version 05/19/03
Date Data Arrived at EDR 05/19/03
Date Made Active in Reports 06/02/03
Number of Days to Update 14

Source California Regional Water Quality Control Board Central Coast Region (3)
Telephone 805-549-3147
Last EDR Contact 11/14/05
Next Scheduled EDR Contact 02/13/06
Data Release Frequency No Update Planned

LUST REG 2 Fuel Leak List

Date of Government Version 09/30/04
Date Data Arrived at EDR 10/20/04
Date Made Active in Reports 11/19/04
Number of Days to Update 30

Source California Regional Water Quality Control Board San Francisco Bay Region (2)
Telephone 510-286-0457
Last EDR Contact 01/09/06
Next Scheduled EDR Contact 04/10/06
Data Release Frequency Quarterly

LUST REG 1 Active Toxic Site Investigation

Del Norte, Humboldt, Lake, Mendocino, Modoc, Siskiyou, Sonoma, Trinity counties For more current information, please refer to the State Water Resources Control Board's LUST database

Date of Government Version 02/01/01
Date Data Arrived at EDR 02/28/01
Date Made Active in Reports 03/29/01
Number of Days to Update 29

Source California Regional Water Quality Control Board North Coast (1)
Telephone 707-576-2220
Last EDR Contact 11/21/05
Next Scheduled EDR Contact 02/20/06
Data Release Frequency No Update Planned

LUST Geotracker's Leaking Underground Fuel Tank Report

Leaking Underground Storage Tank Incident Reports LUST records contain an inventory of reported leaking underground storage tank incidents Not all states maintain these records, and the information stored varies by state

Date of Government Version 01/09/06
Date Data Arrived at EDR 01/09/06
Date Made Active in Reports 01/31/06
Number of Days to Update 22

Source State Water Resources Control Board
Contact San Joaquin County Environmental Health, (209) 468-3446
Last EDR Contact 01/09/06
Next Scheduled EDR Contact 04/10/06
Data Release Frequency Quarterly

LUST REG 6V Leaking Underground Storage Tank Case Listing

Date of Government Version 06/07/05
Date Data Arrived at EDR 06/07/05
Date Made Active in Reports 06/29/05
Number of Days to Update 22

Source California Regional Water Quality Control Board Victorville Branch Office (6)
Telephone 760-346-7491
Last EDR Contact 01/04/06
Next Scheduled EDR Contact 04/03/06
Data Release Frequency No Update Planned

LUST REG 7 Leaking Underground Storage Tank Case Listing

Date of Government Version 02/26/04
Date Data Arrived at EDR 02/26/04
Date Made Active in Reports 03/24/04
Number of Days to Update 27

Source California Regional Water Quality Control Board Colorado River Basin Region (7)
Telephone 760-346-7491
Last EDR Contact 12/27/05
Next Scheduled EDR Contact 03/27/06
Data Release Frequency No Update Planned

LUST REG 8 Leaking Underground Storage Tanks

California Regional Water Quality Control Board Santa Ana Region (8) For more current information, please refer to the State Water Resources Control Board's LUST database

Date of Government Version 02/14/05
Date Data Arrived at EDR 02/15/05
Date Made Active in Reports 03/28/05
Number of Days to Update 41

Source California Regional Water Quality Control Board Santa Ana Region (8)
Telephone 951-782-4130
Last EDR Contact 02/06/06
Next Scheduled EDR Contact 05/08/06
Data Release Frequency Varies

LUST REG 9 Leaking Underground Storage Tank Report

Orange, Riverside, San Diego counties For more current information, please refer to the State Water Resources Control Board's LUST database

Date of Government Version 03/01/01
Date Data Arrived at EDR 04/23/01
Date Made Active in Reports 05/21/01
Number of Days to Update 28

Source California Regional Water Quality Control Board San Diego Region (9)
Telephone 858-467-2980
Last EDR Contact 01/16/06
Next Scheduled EDR Contact 04/17/06
Data Release Frequency No Update Planned

CA FID UST Facility Inventory Database
The Facility Inventory Database (FID) contains a historical listing of active and inactive underground storage tank locations from the State Water Resource Control Board Refer to local/county source for current data

Date of Government Version 10/31/94
Date Data Arrived at EDR 09/05/95
Date Made Active in Reports 09/29/95
Number of Days to Update 24

Source California Environmental Protection Agency
Telephone 916-341-5851
Last EDR Contact 12/28/98
Next Scheduled EDR Contact N/A
Data Release Frequency No Update Planned

SLIC Statewide SLIC Cases
The Spills, Leaks, Investigations, and Cleanups (SLIC) listings includes unauthorized discharges from spills and leaks, other than from underground storage tanks or other regulated sites

Date of Government Version 01/09/06
Date Data Arrived at EDR 01/09/06
Date Made Active in Reports 01/31/06
Number of Days to Update 22

Source State Water Resources Control Board
Contact San Joaquin County Environmental Health, (209) 468-3446
Last EDR Contact 01/09/06
Next Scheduled EDR Contact 04/10/06
Data Release Frequency Varies

SLIC REG 1 Active Toxic Site Investigations

Date of Government Version 04/03/03
Date Data Arrived at EDR 04/07/03
Date Made Active in Reports 04/25/03
Number of Days to Update 18

Source California Regional Water Quality Control Board, North Coast Region (1)
Telephone 707-576-2220
Last EDR Contact 11/21/05
Next Scheduled EDR Contact 02/20/06
Data Release Frequency No Update Planned

SLIC REG 2 Spills, Leaks, Investigation & Cleanup Cost Recovery Listing
Any contaminated site that impacts groundwater or has the potential to impact groundwater

Date of Government Version 09/30/04
Date Data Arrived at EDR 10/20/04
Date Made Active in Reports 11/19/04
Number of Days to Update 30

Source Regional Water Quality Control Board San Francisco Bay Region (2)
Telephone 510-286-0457
Last EDR Contact 01/09/06
Next Scheduled EDR Contact 04/10/06
Data Release Frequency Quarterly

SLIC REG 3 Spills, Leaks, Investigation & Cleanup Cost Recovery Listing
Any contaminated site that impacts groundwater or has the potential to impact groundwater

Date of Government Version 11/16/05
Date Data Arrived at EDR 11/16/05
Date Made Active in Reports 12/12/05
Number of Days to Update 26

Source California Regional Water Quality Control Board Central Coast Region (3)
Telephone 805-549-3147
Last EDR Contact 11/14/05
Next Scheduled EDR Contact 02/13/06
Data Release Frequency Semi-Annually

SLIC REG 4 Spills, Leaks, Investigation & Cleanup Cost Recovery Listing
Any contaminated site that impacts groundwater or has the potential to impact groundwater

Date of Government Version 11/17/04
Date Data Arrived at EDR 11/18/04
Date Made Active in Reports 01/04/05
Number of Days to Update 47

Source Region Water Quality Control Board Los Angeles Region (4)
Telephone 213-576-6600
Last EDR Contact 01/23/06
Next Scheduled EDR Contact 04/24/06
Data Release Frequency Varies

SLIC REG 5 Spills, Leaks, Investigation & Cleanup Cost Recovery Listing
Unregulated sites that impact groundwater or have the potential to impact groundwater

Date of Government Version 04/01/05
Date Data Arrived at EDR 04/05/05
Date Made Active in Reports 04/21/05
Number of Days to Update 16

Source Regional Water Quality Control Board Central Valley Region (5)
Telephone 916-464-3291
Last EDR Contact 01/16/06
Next Scheduled EDR Contact 04/03/06
Data Release Frequency Semi-Annually

SLIC REG 6V Spills, Leaks, Investigation & Cleanup Cost Recovery Listing

Date of Government Version 05/24/05
Date Data Arrived at EDR 05/25/05
Date Made Active in Reports 06/16/05
Number of Days to Update 22

Source Regional Water Quality Control Board, Victorville Branch
Telephone 619-241-6583
Last EDR Contact 01/06/06
Next Scheduled EDR Contact 04/03/06
Data Release Frequency Semi-Annually

SLIC REG 6L SLIC Sites

Date of Government Version 09/07/04
Date Data Arrived at EDR 09/07/04
Date Made Active in Reports 10/12/04
Number of Days to Update 35

Source California Regional Water Quality Control Board, Lahontan Region
Telephone 530-542-5574
Last EDR Contact 12/05/05
Next Scheduled EDR Contact 03/06/06
Data Release Frequency No Update Planned

SLIC REG 7 SLIC List

Date of Government Version 11/24/04
Date Data Arrived at EDR 11/29/04
Date Made Active in Reports 01/04/05
Number of Days to Update 36

Source California Regional Quality Control Board, Colorado River Basin Region
Telephone 760-346-7491
Last EDR Contact 11/21/05
Next Scheduled EDR Contact 02/20/06
Data Release Frequency No Update Planned

SLIC REG 8 Spills, Leaks, Investigation & Cleanup Cost Recovery Listing

Date of Government Version 07/01/04
Date Data Arrived at EDR 08/10/04
Date Made Active in Reports 09/08/04
Number of Days to Update 29

Source California Region Water Quality Control Board Santa Ana Region (8)
Telephone 951-782-3298
Last EDR Contact 01/17/06
Next Scheduled EDR Contact 04/03/06
Data Release Frequency Semi-Annually

SLIC REG 9 Spills, Leaks, Investigation & Cleanup Cost Recovery Listing

Date of Government Version 12/14/05
Date Data Arrived at EDR 12/14/05
Date Made Active in Reports 01/19/06
Number of Days to Update 36

Source California Regional Water Quality Control Board San Diego Region (9)
Telephone 858-467-2980
Last EDR Contact 12/12/05
Next Scheduled EDR Contact 02/27/06
Data Release Frequency Annually

UST Active UST Facilities
Active UST facilities gathered from the local regulatory agencies

Date of Government Version 01/09/06
Date Data Arrived at EDR 01/09/06
Date Made Active in Reports 01/31/06
Number of Days to Update 22

Source SWRCB
Contact San Joaquin County Environmental Health, (209) 468-3446
Last EDR Contact 01/09/06
Next Scheduled EDR Contact 04/10/06
Data Release Frequency Semi-Annually

HIST UST Hazardous Substance Storage Container Database
The Hazardous Substance Storage Container Database is a historical listing of UST sites Refer to local/county source for current data

Date of Government Version 10/15/90
Date Data Arrived at EDR 01/25/91
Date Made Active in Reports 02/12/91
Number of Days to Update 18

Source State Water Resources Control Board
Telephone 916-341-5851
Last EDR Contact 07/26/01
Next Scheduled EDR Contact N/A
Data Release Frequency No Update Planned

AST Aboveground Petroleum Storage Tank Facilities
Registered Aboveground Storage Tanks

Date of Government Version 11/01/05
Date Data Arrived at EDR 11/23/05
Date Made Active in Reports 12/15/05
Number of Days to Update 22

Source State Water Resources Control Board
Telephone 916-341-5712
Last EDR Contact 01/30/06
Next Scheduled EDR Contact 05/01/06
Data Release Frequency Quarterly

SWEEPS UST SWEEPS UST Listing

Statewide Environmental Evaluation and Planning System This underground storage tank listing was updated and maintained by a company contacted by the SWRCB in the early 1980?s The listing is no longer updated or maintained The local agency is the contact for more information on a site on the SWEEPS list

Date of Government Version 06/01/94
Date Data Arrived at EDR 07/07/05
Date Made Active in Reports 08/11/05
Number of Days to Update 35

Source State Water Resources Control Board
Telephone N/A
Last EDR Contact 06/03/05
Next Scheduled EDR Contact N/A
Data Release Frequency No Update Planned

CHMIRS California Hazardous Material Incident Report System

California Hazardous Material Incident Reporting System CHMIRS contains information on reported hazardous material incidents (accidental releases or spills)

Date of Government Version 12/31/04
Date Data Arrived at EDR 11/30/05
Date Made Active in Reports 01/19/06
Number of Days to Update 50

Source Office of Emergency Services
Telephone 916-845-8400
Last EDR Contact 10/26/05
Next Scheduled EDR Contact 02/20/06
Data Release Frequency Varies

NOTIFY 65 Proposition 65 Records

Proposition 65 Notification Records NOTIFY 65 contains facility notifications about any release which could impact drinking water and thereby expose the public to a potential health risk

Date of Government Version 10/21/93
Date Data Arrived at EDR 11/01/93
Date Made Active in Reports 11/19/93
Number of Days to Update 18

Source State Water Resources Control Board
Telephone 916-445-3846
Last EDR Contact 01/16/06
Next Scheduled EDR Contact 04/17/06
Data Release Frequency No Update Planned

DEED Deed Restriction Listing

Site Mitigation and Brownfields Reuse Program Facility Sites with Deed Restrictions & Hazardous Waste Management Program Facility Sites with Deed / Land Use Restriction The DTSC Site Mitigation and Brownfields Reuse Program (SMBRP) list includes sites cleaned up under the program's oversight and generally does not include current or former hazardous waste facilities that required a hazardous waste facility permit The list represents deed restrictions that are active Some sites have multiple deed restrictions The DTSC Hazardous Waste Management Program (HWMP) has developed a list of current or former hazardous waste facilities that have a recorded land use restriction at the local county recorder's office The land use restrictions on this list were required by the DTSC HWMP as a result of the presence of hazardous substances that remain on site after the facility (or part of the facility) has been closed or cleaned up The types of land use restriction include deed notice, deed restriction, or a land use restriction that binds current and future owners

Date of Government Version 01/03/06
Date Data Arrived at EDR 01/04/06
Date Made Active in Reports 01/19/06
Number of Days to Update 15

Source Department of Toxic Substances Control
Telephone 916-323-3400
Last EDR Contact 01/03/06
Next Scheduled EDR Contact 04/03/06
Data Release Frequency Semi-Annually

VCP Voluntary Cleanup Program Properties

Contains low threat level properties with either confirmed or unconfirmed releases and the project proponents have request that DTSC oversee investigation and/or cleanup activities and have agreed to provide coverage for DTSC's costs

Date of Government Version 08/08/05
Date Data Arrived at EDR 08/29/05
Date Made Active in Reports 09/21/05
Number of Days to Update 23

Source Department of Toxic Substances Control
Telephone 916-323-3400
Last EDR Contact 11/30/05
Next Scheduled EDR Contact 02/27/06
Data Release Frequency Quarterly

CLEANERS Cleaner Facilities

A list of drycleaner related facilities that have EPA ID numbers These are facilities with certain SIC codes power laundries, family and commercial, garment pressing and cleaner's agents, linen supply, coin-operated laundries and cleaning, drycleaning plants, except rugs, carpet and upholster cleaning, industrial launderers, laundry and garment services

Date of Government Version 04/18/05
Date Data Arrived at EDR 04/18/05
Date Made Active in Reports 05/06/05
Number of Days to Update 18

Source Department of Toxic Substance Control
Telephone 916-327-4498
Last EDR Contact 01/04/06
Next Scheduled EDR Contact 04/03/06
Data Release Frequency Annually

WIP Well Investigation Program Case List

Well Investigation Program case in the San Gabriel and San Fernando Valley area

Date of Government Version 11/07/05
Date Data Arrived at EDR 11/07/05
Date Made Active in Reports 11/29/05
Number of Days to Update 22

Source Los Angeles Water Quality Control Board
Telephone 213-576-6726
Last EDR Contact 01/23/06
Next Scheduled EDR Contact 04/24/06
Data Release Frequency Varies

HAZNET Facility and Manifest Data

Facility and Manifest Data The data is extracted from the copies of hazardous waste manifests received each year by the DTSC The annual volume of manifests is typically 700,000 - 1,000,000 annually, representing approximately 350,000 - 500,000 shipments Data are from the manifests submitted without correction, and therefore many contain some invalid values for data elements such as generator ID, TSD ID, waste category, and disposal method

Date of Government Version 12/31/03
Date Data Arrived at EDR 10/11/05
Date Made Active in Reports 10/31/05
Number of Days to Update 20

Source California Environmental Protection Agency
Telephone 916-255-1136
Last EDR Contact 02/06/06
Next Scheduled EDR Contact 05/08/06
Data Release Frequency Annually

EMI Emissions Inventory Data

Toxics and criteria pollutant emissions data collected by the ARB and local air pollution agencies

Date of Government Version 12/31/03
Date Data Arrived at EDR 07/19/05
Date Made Active in Reports 08/11/05
Number of Days to Update 23

Source California Air Resources Board
Telephone 916-322-2990
Last EDR Contact 01/16/06
Next Scheduled EDR Contact 04/17/06
Data Release Frequency Varies

TRIBAL RECORDS

INDIAN RESERV Indian Reservations

This map layer portrays Indian administered lands of the United States that have any area equal to or greater than 640 acres

Date of Government Version 12/31/04
Date Data Arrived at EDR 02/08/05
Date Made Active in Reports 08/04/05
Number of Days to Update 177

Source USGS
Telephone 202-208-3710
Last EDR Contact 02/06/06
Next Scheduled EDR Contact 05/08/06
Data Release Frequency Semi-Annually

INDIAN LUST Leaking Underground Storage Tanks on Indian Land
LUSTs on Indian land in Alaska, Idaho, Oregon and Washington

Date of Government Version 09/07/05
Date Data Arrived at EDR 09/08/05
Date Made Active in Reports 10/31/05
Number of Days to Update 53

Source EPA Region 10
Telephone 206-553-2857
Last EDR Contact 01/10/06
Next Scheduled EDR Contact 05/22/06
Data Release Frequency Varies

INDIAN LUST Leaking Underground Storage Tanks on Indian Land
LUSTs on Indian land in Arizona, California, New Mexico and Nevada

Date of Government Version 12/01/05
Date Data Arrived at EDR 01/03/06
Date Made Active in Reports 01/19/06
Number of Days to Update 16

Source Environmental Protection Agency
Telephone 415-972-3372
Last EDR Contact 11/21/05
Next Scheduled EDR Contact 02/20/06
Data Release Frequency Varies

INDIAN UST Underground Storage Tanks on Indian Land

Date of Government Version 11/08/05
Date Data Arrived at EDR 11/09/05
Date Made Active in Reports 12/12/05
Number of Days to Update 33

Source EPA Region 9
Telephone 415-972-3368
Last EDR Contact 10/21/05
Next Scheduled EDR Contact 02/20/06
Data Release Frequency Varies

EDR PROPRIETARY RECORDS

Manufactured Gas Plants EDR Proprietary Manufactured Gas Plants
The EDR Proprietary Manufactured Gas Plant Database includes records of coal gas plants (manufactured gas plants) compiled by EDR's researchers Manufactured gas sites were used in the United States from the 1800's to 1950's to produce a gas that could be distributed and used as fuel These plants used whale oil, rosin, coal, or a mixture of coal, oil, and water that also produced a significant amount of waste Many of the byproducts of the gas production, such as coal tar (oily waste containing volatile and non-volatile chemicals), sludges, oils and other compounds are potentially hazardous to human health and the environment The byproduct from this process was frequently disposed of directly at the plant site and can remain or spread slowly, serving as a continuous source of soil and groundwater contamination

Date of Government Version N/A
Date Data Arrived at EDR N/A
Date Made Active in Reports N/A
Number of Days to Update N/A

Source EDR, Inc
Telephone N/A
Last EDR Contact N/A
Next Scheduled EDR Contact N/A
Data Release Frequency No Update Planned

EDR Auto Stations EDR Proprietary Historic Gas Stations
EDR has searched selected national collections of business directories and has collected listings of potential gas station/filling station/service station sites that were available to EDR researchers EDR's review was limited to those categories of sources that might, in EDR's opinion, include gas station/filling station/service station establishments The categories reviewed included, but were not limited to gas, gas station, gasoline station, filling station, auto, automobile repair, auto service station, service station, etc

Date of Government Version N/A
Date Data Arrived at EDR N/A
Date Made Active in Reports N/A
Number of Days to Update N/A

Source EDR, Inc
Telephone N/A
Last EDR Contact N/A
Next Scheduled EDR Contact N/A
Data Release Frequency Varies

EDR Cleaners EDR Proprietary Historic Dry Cleaners
EDR has searched selected national collections of business directories and has collected listings of potential dry cleaner sites that were available to EDR researchers EDR's review was limited to those categories of sources that might, in EDR's opinion, include dry cleaning establishments The categories reviewed included, but were not limited to dry cleaners, cleaners, laundry, laundromat, cleaning/laundry, wash & dry etc

Date of Government Version N/A
Date Data Arrived at EDR N/A
Date Made Active in Reports N/A
Number of Days to Update N/A

Source EDR, Inc
Telephone N/A
Last EDR Contact N/A
Next Scheduled EDR Contact N/A
Data Release Frequency Varies

COUNTY RECORDS

ALAMEDA COUNTY

Underground Tanks

Date of Government Version 11/08/05
Date Data Arrived at EDR 11/10/05
Date Made Active in Reports 12/08/05
Number of Days to Update 28

Source Alameda County Environmental Health Services
Telephone 510-567-6700
Last EDR Contact 01/23/06
Next Scheduled EDR Contact 04/24/06
Data Release Frequency Semi-Annually

Contaminated Sites

A listing of contaminated sites overseen by the Toxic Release Program (oil and groundwater contamination from chemical releases and spills) and the Leaking Underground Storage Tank Program (soil and ground water contamination from leaking petroleum USTs)

Date of Government Version 11/08/05
Date Data Arrived at EDR 11/15/05
Date Made Active in Reports 12/12/05
Number of Days to Update 27

Source Alameda County Environmental Health Services
Telephone 510-567-6700
Last EDR Contact 01/23/06
Next Scheduled EDR Contact 04/24/06
Data Release Frequency Semi-Annually

CONTRA COSTA COUNTY

Site List

List includes sites from the underground tank, hazardous waste generator and business plan/2185 programs

Date of Government Version 12/09/05
Date Data Arrived at EDR 12/09/05
Date Made Active in Reports 01/19/06
Number of Days to Update 41

Source Contra Costa Health Services Department
Telephone 925-646-2286
Last EDR Contact 12/09/05
Next Scheduled EDR Contact 02/27/06
Data Release Frequency Semi-Annually

FRESNO COUNTY

CUPA Resources List

Certified Unified Program Agency CUPA's are responsible for implementing a unified hazardous materials and hazardous waste management regulatory program The agency provides oversight of businesses that deal with hazardous materials, operate underground storage tanks or aboveground storage tanks

Date of Government Version 10/17/05
Date Data Arrived at EDR 10/18/05
Date Made Active in Reports 11/29/05
Number of Days to Update 42

Source Dept of Community Health
Telephone 559-445-3271
Last EDR Contact 01/18/06
Next Scheduled EDR Contact 05/08/06
Data Release Frequency Semi-Annually

KERN COUNTY

Underground Storage Tank Sites & Tank Listing
Kern County Sites and Tanks Listing

Date of Government Version 12/09/05
Date Data Arrived at EDR 12/09/05
Date Made Active in Reports 01/11/06
Number of Days to Update 33

Source Kern County Environment Health Services Department
Telephone 661-862-8700
Last EDR Contact 12/05/05
Next Scheduled EDR Contact 02/27/06
Data Release Frequency Quarterly

LOS ANGELES COUNTY

List of Solid Waste Facilities

Date of Government Version 11/01/05
Date Data Arrived at EDR 12/01/05
Date Made Active in Reports 01/19/06
Number of Days to Update 49

Source La County Department of Public Works
Telephone 818-458-5185
Last EDR Contact 11/23/05
Next Scheduled EDR Contact 02/13/06
Data Release Frequency Varies

City of El Segundo Underground Storage Tank

Date of Government Version 11/14/05
Date Data Arrived at EDR 11/14/05
Date Made Active in Reports 12/08/05
Number of Days to Update 24

Source City of El Segundo Fire Department
Telephone 310-524-2236
Last EDR Contact 11/14/05
Next Scheduled EDR Contact 02/13/06
Data Release Frequency Semi-Annually

City of Long Beach Underground Storage Tank

Date of Government Version 03/28/03
Date Data Arrived at EDR 10/23/03
Date Made Active in Reports 11/26/03
Number of Days to Update 34

Source City of Long Beach Fire Department
Telephone 562-570-2563
Last EDR Contact 11/22/05
Next Scheduled EDR Contact 02/20/06
Data Release Frequency Annually

City of Torrance Underground Storage Tank

Date of Government Version 11/29/05
Date Data Arrived at EDR 12/01/05
Date Made Active in Reports 12/16/05
Number of Days to Update 15

Source City of Torrance Fire Department
Telephone 310-618-2973
Last EDR Contact 11/28/05
Next Scheduled EDR Contact 02/13/06
Data Release Frequency Semi-Annually

City of Los Angeles Landfills

Date of Government Version 03/01/05
Date Data Arrived at EDR 03/18/05
Date Made Active in Reports 04/08/05
Number of Days to Update 21

Source Engineering & Construction Division
Telephone 213-473-7869
Last EDR Contact 12/13/05
Next Scheduled EDR Contact 03/13/06
Data Release Frequency Varies

HMS Street Number List
Industrial Waste and Underground Storage Tank Sites

Date of Government Version 08/31/05
Date Data Arrived at EDR 10/26/05
Date Made Active in Reports 11/29/05
Number of Days to Update 34

Source Department of Public Works
Telephone 626-458-3517
Last EDR Contact 11/14/05
Next Scheduled EDR Contact 02/13/06
Data Release Frequency Semi-Annually

Site Mitigation List
Industrial sites that have had some sort of spill or complaint

Date of Government Version 05/25/05
Date Data Arrived at EDR 05/27/05
Date Made Active in Reports 07/01/05
Number of Days to Update 35

Source Community Health Services
Telephone 323-890-7806
Last EDR Contact 11/14/05
Next Scheduled EDR Contact 02/13/06
Data Release Frequency Annually

San Gabriel Valley Areas of Concern
San Gabriel Valley areas where VOC contamination is at or above the MCL as designated by region 9 EPA office

Date of Government Version 12/31/98
Date Data Arrived at EDR 07/07/99
Date Made Active in Reports N/A
Number of Days to Update 35

Source EPA Region 9
Telephone 415-972-3178
Last EDR Contact 07/06/99
Next Scheduled EDR Contact N/A
Data Release Frequency No Update Planned

MARIN COUNTY

Underground Storage Tank Sites
Currently permitted USTs in Marin County

Date of Government Version 08/08/05
Date Data Arrived at EDR 08/26/05
Date Made Active in Reports 09/28/05
Number of Days to Update 33

Source Public Works Department Waste Management
Telephone 415-499-6647
Last EDR Contact 01/30/06
Next Scheduled EDR Contact 05/01/06
Data Release Frequency Semi-Annually

NAPA COUNTY

Sites With Reported Contamination

Date of Government Version 12/27/05
Date Data Arrived at EDR 12/28/05
Date Made Active in Reports 01/19/06
Number of Days to Update 22

Source Napa County Department of Environmental Management
Telephone 707-253-4269
Last EDR Contact 12/27/05
Next Scheduled EDR Contact 03/27/06
Data Release Frequency Semi-Annually

Closed and Operating Underground Storage Tank Sites

Date of Government Version 12/27/05
Date Data Arrived at EDR 12/28/05
Date Made Active in Reports 01/11/06
Number of Days to Update 14

Source Napa County Department of Environmental Management
Telephone 707-253-4269
Last EDR Contact 12/27/05
Next Scheduled EDR Contact 03/27/06
Data Release Frequency Annually

ORANGE COUNTY

List of Underground Storage Tank Cleanups
Orange County Underground Storage Tank Cleanups (LUST)

Date of Government Version 12/01/05
Date Data Arrived at EDR 12/20/05
Date Made Active in Reports 01/19/06
Number of Days to Update 30

Source Health Care Agency
Telephone 714-834-3446
Last EDR Contact 12/07/05
Next Scheduled EDR Contact 03/06/06
Data Release Frequency Quarterly

List of Underground Storage Tank Facilities
Orange County Underground Storage Tank Facilities (UST)

Date of Government Version 12/01/05	Source Health Care Agency
Date Data Arrived at EDR 12/16/05	Telephone 714-834-3446
Date Made Active in Reports 01/11/06	Last EDR Contact 12/07/05
Number of Days to Update 26	Next Scheduled EDR Contact 03/06/06
	Data Release Frequency Quarterly

List of Industrial Site Cleanups
Petroleum and non-petroleum spills

Date of Government Version 12/01/05	Source Health Care Agency
Date Data Arrived at EDR 12/20/05	Telephone 714-834-3446
Date Made Active in Reports 01/19/06	Last EDR Contact 12/07/05
Number of Days to Update 30	Next Scheduled EDR Contact 03/06/06
	Data Release Frequency Annually

PLACER COUNTY

Master List of Facilities
List includes aboveground tanks, underground tanks and cleanup sites

Date of Government Version 10/12/05	Source Placer County Health and Human Services
Date Data Arrived at EDR 10/12/05	Telephone 530-889-7312
Date Made Active in Reports 10/31/05	Last EDR Contact 12/20/05
Number of Days to Update 19	Next Scheduled EDR Contact 03/20/06
	Data Release Frequency Semi-Annually

RIVERSIDE COUNTY

Listing of Underground Tank Cleanup Sites
Riverside County Underground Storage Tank Cleanup Sites (LUST)

Date of Government Version 11/22/05	Source Department of Public Health
Date Data Arrived at EDR 11/23/05	Telephone 951-358-5055
Date Made Active in Reports 12/12/05	Last EDR Contact 01/16/06
Number of Days to Update 19	Next Scheduled EDR Contact 04/17/06
	Data Release Frequency Quarterly

SACRAMENTO COUNTY

CS - Contaminated Sites

Date of Government Version 11/23/05	Source Sacramento County Environmental Management
Date Data Arrived at EDR 12/16/05	Telephone 916-875-8406
Date Made Active in Reports 01/19/06	Last EDR Contact 01/30/06
Number of Days to Update 34	Next Scheduled EDR Contact 05/01/06
	Data Release Frequency Quarterly

ML - Regulatory Compliance Master List
Any business that has hazardous materials on site - hazardous material storage sites, underground storage tanks, waste generators

Date of Government Version 11/23/05	Source Sacramento County Environmental Management
Date Data Arrived at EDR 12/14/05	Telephone 916-875-8406
Date Made Active in Reports 01/19/06	Last EDR Contact 01/30/06
Number of Days to Update 36	Next Scheduled EDR Contact 05/01/06
	Data Release Frequency Quarterly

SAN BERNARDINO COUNTY

Hazardous Material Permits

This listing includes underground storage tanks, medical waste handlers/generators, hazardous materials handlers, hazardous waste generators, and waste oil generators/handlers

Date of Government Version 12/21/05
Date Data Arrived at EDR 12/21/05
Date Made Active in Reports 01/19/06
Number of Days to Update 29

Source San Bernardino County Fire Department Hazardous Materials Division
Telephone 909-387-3041
Last EDR Contact 12/05/05
Next Scheduled EDR Contact 03/06/06
Data Release Frequency Quarterly

SAN DIEGO COUNTY

Solid Waste Facilities

San Diego County Solid Waste Facilities

Date of Government Version 11/01/05
Date Data Arrived at EDR 12/29/05
Date Made Active in Reports 01/19/06
Number of Days to Update 21

Source Department of Health Services
Telephone 619-338-2209
Last EDR Contact 12/12/05
Next Scheduled EDR Contact 02/20/06
Data Release Frequency Varies

Hazardous Materials Management Division Database

The database includes HE58 - This report contains the business name, site address, business phone number, establishment 'H' permit number, type of permit, and the business status HE17 - In addition to providing the same information provided in the HE58 listing, HE17 provides inspection dates, violations received by the establishment, hazardous waste generated, the quantity, method of storage, treatment/disposal of waste and the hauler, and information on underground storage tanks Unauthorized Release List - Includes a summary of environmental contamination cases in San Diego County (underground tank cases, non-tank cases, groundwater contamination, and soil contamination are included)

Date of Government Version 05/16/05
Date Data Arrived at EDR 05/18/05
Date Made Active in Reports 06/16/05
Number of Days to Update 29

Source Hazardous Materials Management Division
Telephone 619-338-2268
Last EDR Contact 01/20/06
Next Scheduled EDR Contact 04/03/06
Data Release Frequency Quarterly

SAN FRANCISCO COUNTY

Local Oversite Facilities

Date of Government Version 12/07/05
Date Data Arrived at EDR 12/07/05
Date Made Active in Reports 01/19/06
Number of Days to Update 43

Source Department Of Public Health San Francisco County
Telephone 415-252-3920
Last EDR Contact 12/05/05
Next Scheduled EDR Contact 03/06/06
Data Release Frequency Quarterly

Underground Storage Tank Information

Date of Government Version 12/07/05
Date Data Arrived at EDR 12/07/05
Date Made Active in Reports 01/11/06
Number of Days to Update 35

Source Department of Public Health
Telephone 415-252-3920
Last EDR Contact 12/05/05
Next Scheduled EDR Contact 03/06/06
Data Release Frequency Quarterly

SAN MATEO COUNTY

Fuel Leak List

Date of Government Version 01/11/06
Date Data Arrived at EDR 01/12/06
Date Made Active in Reports 01/31/06
Number of Days to Update 19

Source San Mateo County Environmental Health Services Division
Telephone 650-363-1921
Last EDR Contact 01/09/06
Next Scheduled EDR Contact 04/10/06
Data Release Frequency Semi-Annually

Business Inventory

List includes Hazardous Materials Business Plan, hazardous waste generators, and underground storage tanks

Date of Government Version 01/09/06
Date Data Arrived at EDR 01/10/06
Date Made Active in Reports 01/31/06
Number of Days to Update 21

Source San Mateo County Environmental Health Services Division
Telephone 650-363-1921
Last EDR Contact 01/09/06
Next Scheduled EDR Contact 04/10/06
Data Release Frequency Annually

SANTA CLARA COUNTY

LOP Listing

A listing of open leaking underground storage tanks

Date of Government Version 10/24/05
Date Data Arrived at EDR 11/28/05
Date Made Active in Reports 12/12/05
Number of Days to Update 14

Source Department of Environmental Health
Telephone 408-918-3417
Last EDR Contact 12/27/05
Next Scheduled EDR Contact 03/27/06
Data Release Frequency No Update Planned

Fuel Leak Site Activity Report

A listing of open and closed leaking underground storage tanks This listing is no longer updated by the county Leaking underground storage tanks are now handled by the Department of Environmental Health

Date of Government Version 03/29/05
Date Data Arrived at EDR 03/30/05
Date Made Active in Reports 04/21/05
Number of Days to Update 22

Source Santa Clara Valley Water District
Telephone 408-265-2600
Last EDR Contact 12/27/05
Next Scheduled EDR Contact 03/27/06
Data Release Frequency Semi-Annually

Hazardous Material Facilities

Date of Government Version 12/12/05
Date Data Arrived at EDR 12/12/05
Date Made Active in Reports 01/19/06
Number of Days to Update 38

Source City of San Jose Fire Department
Telephone 408-277-4659
Last EDR Contact 12/05/05
Next Scheduled EDR Contact 12/19/05
Data Release Frequency Annually

SOLANO COUNTY

Leaking Underground Storage Tanks

Date of Government Version 12/13/05
Date Data Arrived at EDR 12/14/05
Date Made Active in Reports 01/19/06
Number of Days to Update 36

Source Solano County Department of Environmental Management
Telephone 707-784-6770
Last EDR Contact 12/12/05
Next Scheduled EDR Contact 03/13/06
Data Release Frequency Quarterly

Underground Storage Tanks

Date of Government Version 10/13/05
Date Data Arrived at EDR 10/31/05
Date Made Active in Reports 12/08/05
Number of Days to Update 38

Source Solano County Department of Environmental Management
Telephone 707-784-6770
Last EDR Contact 12/12/05
Next Scheduled EDR Contact 03/13/06
Data Release Frequency Quarterly

SONOMA COUNTY

Leaking Underground Storage Tank Sites

Date of Government Version 10/01/05
Date Data Arrived at EDR 10/24/05
Date Made Active in Reports 10/31/05
Number of Days to Update 7

Source Department of Health Services
Telephone 707-565-6565
Last EDR Contact 01/23/06
Next Scheduled EDR Contact 04/24/06
Data Release Frequency Quarterly

SUTTER COUNTY

Underground Storage Tanks

Date of Government Version 12/31/05
Date Data Arrived at EDR 01/05/06
Date Made Active in Reports 01/31/06
Number of Days to Update 26

Source Sutter County Department of Agriculture
Telephone 530-822-7500
Last EDR Contact 01/03/06
Next Scheduled EDR Contact 04/03/06
Data Release Frequency Semi-Annually

VENTURA COUNTY

Inventory of Illegal Abandoned and Inactive Sites

Ventura County Inventory of Closed, Illegal Abandoned, and Inactive Sites

Date of Government Version 08/01/05
Date Data Arrived at EDR 09/20/05
Date Made Active in Reports 10/06/05
Number of Days to Update 16

Source Environmental Health Division
Telephone 805-654-2813
Last EDR Contact 11/21/05
Next Scheduled EDR Contact 02/20/06
Data Release Frequency Annually

Listing of Underground Tank Cleanup Sites

Ventura County Underground Storage Tank Cleanup Sites (LUST)

Date of Government Version 11/30/05
Date Data Arrived at EDR 01/03/06
Date Made Active in Reports 01/19/06
Number of Days to Update 16

Source Environmental Health Division
Telephone 805-654-2813
Last EDR Contact 12/14/05
Next Scheduled EDR Contact 03/13/06
Data Release Frequency Quarterly

Underground Tank Closed Sites List

Ventura County Operating Underground Storage Tank Sites (UST)/Underground Tank Closed Sites List

Date of Government Version 09/28/05
Date Data Arrived at EDR 10/27/05
Date Made Active in Reports 11/18/05
Number of Days to Update 22

Source Environmental Health Division
Telephone 805-654-2813
Last EDR Contact 01/11/06
Next Scheduled EDR Contact 04/10/06
Data Release Frequency Quarterly

Business Plan, Hazardous Waste Producers, and Operating Underground Tanks

The BWT list indicates by site address whether the Environmental Health Division has Business Plan (B), Waste Producer (W), and/or Underground Tank (T) information

Date of Government Version 11/30/05
Date Data Arrived at EDR 01/04/06
Date Made Active in Reports 01/19/06
Number of Days to Update 15

Source Ventura County Environmental Health Division
Telephone 805-654-2813
Last EDR Contact 12/14/05
Next Scheduled EDR Contact 03/13/06
Data Release Frequency Quarterly

YOLO COUNTY

Underground Storage Tank Comprehensive Facility Report

Date of Government Version 10/18/05
Date Data Arrived at EDR 11/16/05
Date Made Active in Reports 12/08/05
Number of Days to Update 22

Source Yolo County Department of Health
Telephone 530-666-8646
Last EDR Contact 01/16/06
Next Scheduled EDR Contact 04/17/06
Data Release Frequency Annually

OTHER DATABASE(S)

Depending on the geographic area covered by this report, the data provided in these specialty databases may or may not be complete For example, the existence of wetlands information data in a specific report does not mean that all wetlands in the area covered by the report are included Moreover, the absence of any reported wetlands information does not necessarily mean that wetlands do not exist in the area covered by the report

Oil/Gas Pipelines This data was obtained by EDR from the USGS in 1994 It is referred to by USGS as GeoData Digital Line Graphs from 1 100,000-Scale Maps It was extracted from the transportation category including some oil, but primarily gas pipelines

Electric Power Transmission Line Data
Source PennWell Corporation
Telephone (800) 823-6277
This map includes information copyrighted by PennWell Corporation This information is provided on a best effort basis and PennWell Corporation does not guarantee its accuracy nor warrant its fitness for any particular purpose Such information has been reprinted with the permission of PennWell

Sensitive Receptors There are individuals deemed sensitive receptors due to their fragile immune systems and special sensitivity to environmental discharges These sensitive receptors typically include the elderly, the sick, and children While the location of all sensitive receptors cannot be determined, EDR indicates those buildings and facilities - schools, daycares, hospitals, medical centers, and nursing homes - where individuals who are sensitive receptors are likely to be located

AHA Hospitals
Source American Hospital Association, Inc
Telephone 312-280-5991
The database includes a listing of hospitals based on the American Hospital Association's annual survey of hospitals

Medical Centers Provider of Services Listing
Source Centers for Medicare & Medicaid Services
Telephone 410-786-3000
A listing of hospitals with Medicare provider number, produced by Centers of Medicare & Medicaid Services, a federal agency within the U S Department of Health and Human Services

Nursing Homes
Source National Institutes of Health
Telephone 301-594-6248
Information on Medicare and Medicaid certified nursing homes in the United States

Public Schools
Source National Center for Education Statistics
Telephone 202-502-7300
The National Center for Education Statistics' primary database on elementary and secondary public education in the United States It is a comprehensive, annual, national statistical database of all public elementary and secondary schools and school districts, which contains data that are comparable across all states

Private Schools
Source National Center for Education Statistics
Telephone 202-502-7300
The National Center for Education Statistics' primary database on private school locations in the United States
Daycare Centers Licensed Facilities
Source Department of Social Services
Telephone 916-657-4041

Flood Zone Data This data, available in select counties across the country, was obtained by EDR in 1999 from the Federal Emergency Management Agency (FEMA) Data depicts 100-year and 500-year flood zones as defined by FEMA

NWI National Wetlands Inventory This data, available in select counties across the country, was obtained by EDR in 2002 from the U S Fish and Wildlife Service

State Wetlands Data Wetlands Inventory
Source California Spatial Information Library
Telephone 916-654-9990

STREET AND ADDRESS INFORMATION

© 2005 Tele Atlas, Rel 7/2005 This product contains proprietary and confidential property of Tele Atlas Unauthorized use, including copying for other than testing and standard backup procedures, of this product is expressly prohibited

GEOCHECK®-PHYSICAL SETTING SOURCE ADDENDUM

TARGET PROPERTY ADDRESS

REYNOLDS RANCH
13160 N STOCKTON STREET
LODI, CA 95240

TARGET PROPERTY COORDINATES

Latitude (North)	38 097500 - 38' 5' 51 0"
Longitude (West)	121 266998 - 121 16' 1 2"
Universal Tranverse Mercator	Zone 10
UTM X (Meters)	651960 5
UTM Y (Meters)	4217845 0
Elevation	47 ft above sea level

EDR's GeoCheck Physical Setting Source Addendum is provided to assist the environmental professional in forming an opinion about the impact of potential contaminant migration

Assessment of the impact of contaminant migration generally has two principle investigative components

1 Groundwater flow direction, and
2 Groundwater flow velocity

Groundwater flow direction may be impacted by surface topography, hydrology, hydrogeology, characteristics of the soil, and nearby wells Groundwater flow velocity is generally impacted by the nature of the geologic strata

GEOCHECK® - PHYSICAL SETTING SOURCE SUMMARY

GROUNDWATER FLOW DIRECTION INFORMATION

Groundwater flow direction for a particular site is best determined by a qualified environmental professional using site-specific well data If such data is not reasonably ascertainable, it may be necessary to rely on other sources of information, such as surface topographic information, hydrologic information, hydrogeologic data collected on nearby properties, and regional groundwater flow information (from deep aquifers)

TOPOGRAPHIC INFORMATION

Surface topography may be indicative of the direction of surficial groundwater flow This information can be used to assist the environmental professional in forming an opinion about the impact of nearby contaminated properties or, should contamination exist on the target property, what downgradient sites might be impacted

TARGET PROPERTY TOPOGRAPHY

USGS Topographic Map	38121-A3 LODI SOUTH, CA
General Topographic Gradient	General SW
Source	USGS 7 5 min quad index

SURROUNDING TOPOGRAPHY ELEVATION PROFILES

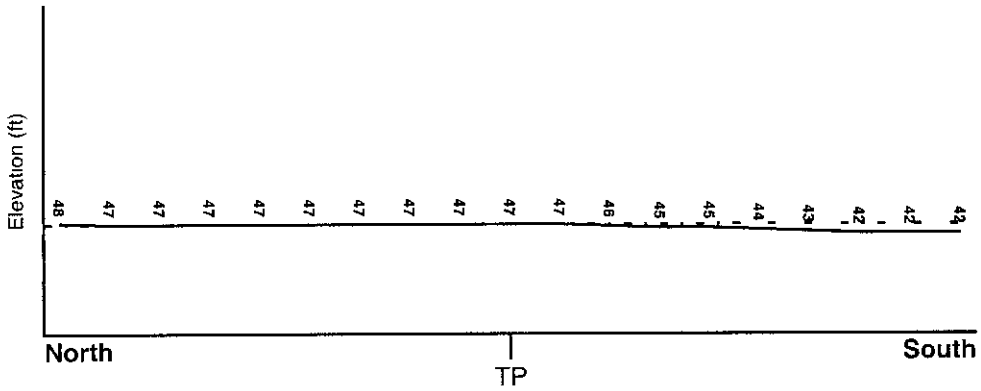

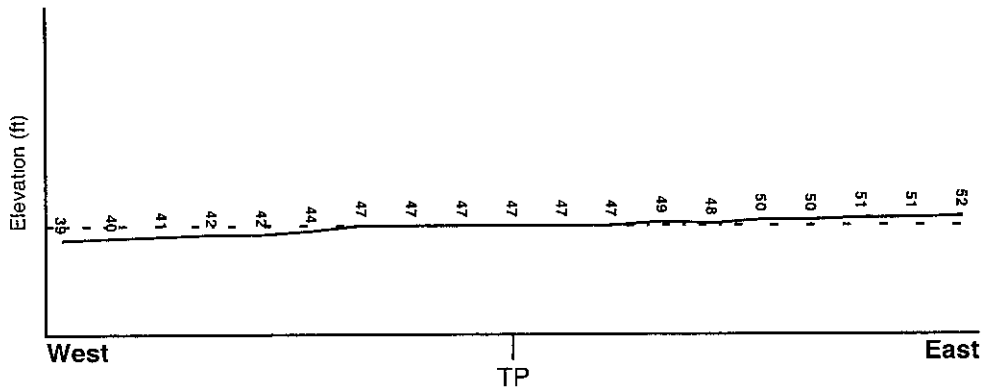

Target Property Elevation 47 ft

0 1/2 1 Miles

Source Topography has been determined from the USGS 7 5' Digital Elevation Model and should be evaluated on a relative (not an absolute) basis Relative elevation information between sites of close proximity should be field verified

GEOCHECK® - PHYSICAL SETTING SOURCE SUMMARY

HYDROLOGIC INFORMATION

Surface water can act as a hydrologic barrier to groundwater flow Such hydrologic information can be used to assist the environmental professional in forming an opinion about the impact of nearby contaminated properties or, should contamination exist on the target property, what downgradient sites might be impacted

Refer to the Physical Setting Source Map following this summary for hydrologic information (major waterways and bodies of water)

FEMA FLOOD ZONE

Target Property County	FEMA Flood Electronic Data
SAN JOAQUIN, CA	YES - refer to the Overview Map and Detail Map
Flood Plain Panel at Target Property	0602990285B
Additional Panels in search area	0602990305B 0603000002E

NATIONAL WETLAND INVENTORY

NWI Quad at Target Property	NWI Electronic Data Coverage
LODI SOUTH	YES - refer to the Overview Map and Detail Map

HYDROGEOLOGIC INFORMATION

Hydrogeologic information obtained by installation of wells on a specific site can often be an indicator of groundwater flow direction in the immediate area Such hydrogeologic information can be used to assist the environmental professional in forming an opinion about the impact of nearby contaminated properties or, should contamination exist on the target property, what downgradient sites might be impacted

Site-Specific Hydrogeological Data*

Search Radius	1 25 miles
Status	Not found

AQUIFLOW®

Search Radius 1 000 Mile

EDR has developed the AQUIFLOW Information System to provide data on the general direction of groundwater flow at specific points EDR has reviewed reports submitted by environmental professionals to regulatory authorities at select sites and has extracted the date of the report, groundwater flow direction as determined hydrogeologically, and the depth to water table

MAP ID	LOCATION FROM TP	GENERAL DIRECTION GROUNDWATER FLOW
Not Reported		

©1996 Site-specific hydrogeological data gathered by CERCLIS Alerts Inc Bainbridge Island WA All rights reserved All of the information and opinions presented are those of the cited EPA report(s) which were completed under a Comprehensive Environmental Response Compensation and Liability Information System (CERCLIS) investigation

GEOCHECK® - PHYSICAL SETTING SOURCE SUMMARY

GROUNDWATER FLOW VELOCITY INFORMATION

Groundwater flow velocity information for a particular site is best determined by a qualified environmental professional using site specific geologic and soil strata data If such data are not reasonably ascertainable, it may be necessary to rely on other sources of information, including geologic age identification, rock stratigraphic unit and soil characteristics data collected on nearby properties and regional soil information In general, contaminant plumes move more quickly through sandy-gravelly types of soils than silty-clayey types of soils

GEOLOGIC INFORMATION IN GENERAL AREA OF TARGET PROPERTY

Geologic information can be used by the environmental professional in forming an opinion about the relative speed at which contaminant migration may be occurring

ROCK STRATIGRAPHIC UNIT

Era	Cenozoic
System	Quaternary
Series	Quaternary
Code	Q *(decoded above as Era, System & Series)*

GEOLOGIC AGE IDENTIFICATION

Category Stratifed Sequence

Geologic Age and Rock Stratigraphic Unit Source P G Schruben, R E Arndt and W J Bawiec, Geology of the Conterminous U S at 1 2,500,000 Scale - a digital representation of the 1974 P B King and H M Beikman Map, USGS Digital Data Series DDS - 11 (1994)

SSURGO SOIL MAP - 1611926.2s

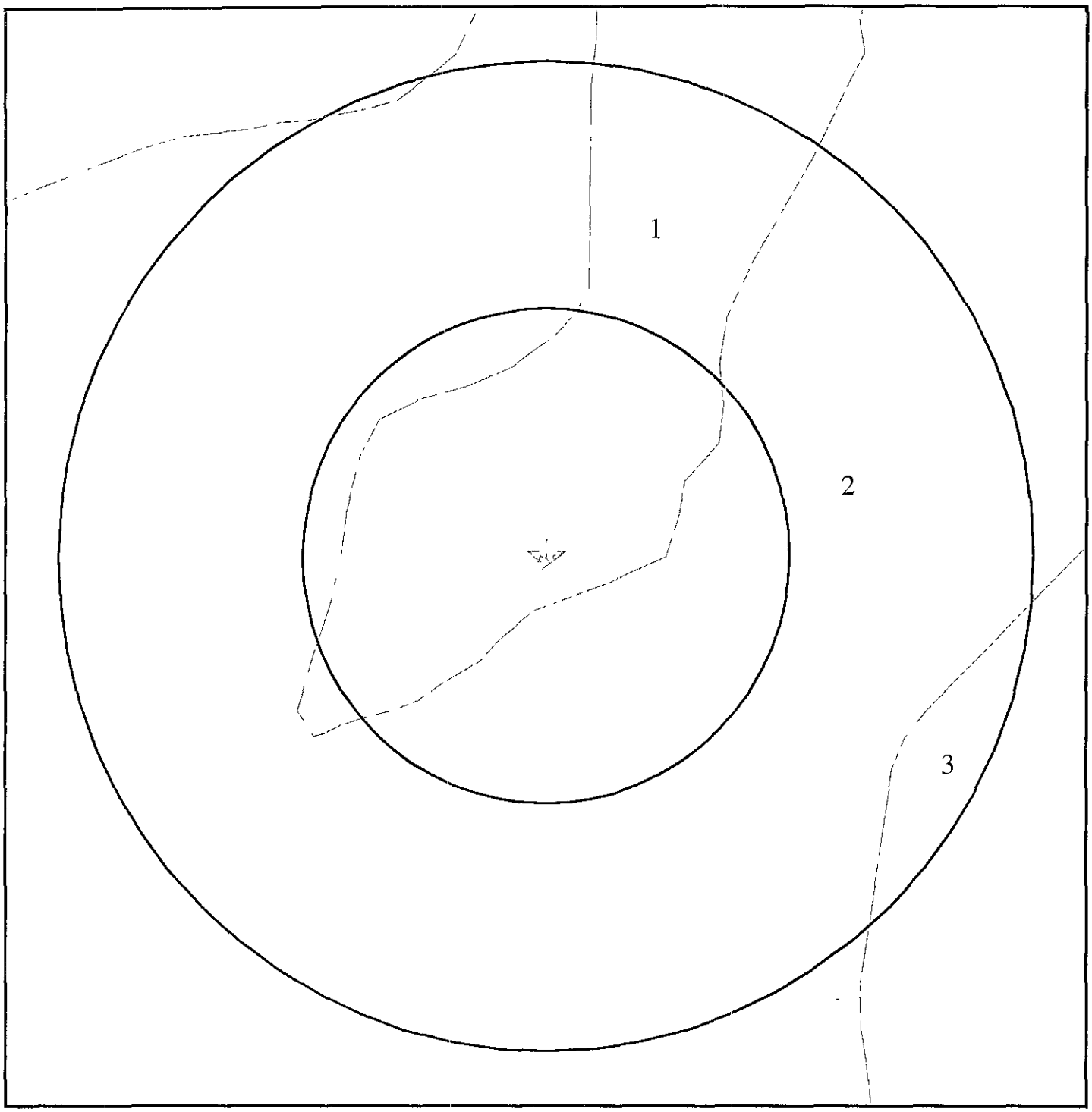

Target Property
SSURGO Soil
Water

0 1/16 1/8 1/4 Miles

N

SITE NAME	Reynolds Ranch	CLIENT	Kleinfelder, Inc
ADDRESS	13160 N Stockton Street Lodi CA 95240	CONTACT	Ryan Brosius
		INQUIRY #	1611926 2s
LAT/LONG	38 0975 / 121 2670	DATE	February 10, 2006

Copyright © 2006 EDR Inc © 2005 Tele Atlas Rel 07/2005 All Rights Reserved

GEOCHECK® - PHYSICAL SETTING SOURCE SUMMARY

DOMINANT SOIL COMPOSITION IN GENERAL AREA OF TARGET PROPERTY

The U S Department of Agriculture's (USDA) Soil Conservation Service (SCS) leads the National Cooperative Soil Survey (NCSS) and is responsible for collecting, storing, maintaining and distributing soil survey information for privately owned lands in the United States A soil map in a soil survey is a representation of soil patterns in a landscape The following information is based on Soil Conservation Service SSURGO data

---

Soil Map ID 1

Soil Component Name	TUJUNGA
Soil Surface Texture	loamy sand
Hydrologic Group	Class A - High infiltration rates Soils are deep, well drained to excessively drained sands and gravels
Soil Drainage Class	Somewhat excessive Soils have high hydraulic conductivity and low water holding capacity Depth to water table is more than 6 feet

Hydric Status Soil does not meet the requirements for a hydric soil

Corrosion Potential - Uncoated Steel	MODERATE
Depth to Bedrock Min	> 0 inches
Depth to Bedrock Max	> 0 inches

Soil Layer Information

	Boundary			Classification			
Layer	Upper	Lower	Soil Texture Class	AASHTO Group	Unified Soil	Permeability Rate (in/hr)	Soil Reaction (pH)
1	0 inches	22 inches	loamy sand	Granular materials (35 pct or less passing No 200), Stone Fragments, Gravel and Sand	COARSE-GRAINED SOILS, Sands, Sands with fines, Silty Sand	Max 20 00 Min 6 00	Max 7 30 Min 6 10
2	22 inches	67 inches	loamy sand	Granular materials (35 pct or less passing No 200), Stone Fragments, Gravel and Sand	COARSE-GRAINED SOILS, Sands, Sands with fines, Silty Sand	Max 20 00 Min 6 00	Max 7 80 Min 6 10

Soil Map ID 2

Soil Component Name	TOKAY
Soil Surface Texture	fine sandy loam
Hydrologic Group	Class B - Moderate infiltration rates Deep and moderately deep, moderately well and well drained soils with moderately coarse textures
Soil Drainage Class	Well drained Soils have intermediate water holding capacity Depth to water table is more than 6 feet

Hydric Status Soil does not meet the requirements for a hydric soil

Corrosion Potential - Uncoated Steel	HIGH
Depth to Bedrock Min	> 0 inches
Depth to Bedrock Max	> 0 inches

Soil Layer Information

	Boundary			Classification			
Layer	Upper	Lower	Soil Texture Class	AASHTO Group	Unified Soil	Permeability Rate (in/hr)	Soil Reaction (pH)
1	0 inches	19 inches	fine sandy loam	Silt-Clay Materials (more than 35 pct passing No 200), Silty Soils	COARSE-GRAINED SOILS, Sands, Sands with fines, Silty Sand	Max 6 00 Min 2 00	Max 7 80 Min 6 10
2	19 inches	45 inches	fine sandy loam	Silt-Clay Materials (more than 35 pct passing No 200), Silty Soils	COARSE-GRAINED SOILS, Sands, Sands with fines, Silty Sand	Max 6 00 Min 2 00	Max 7 80 Min 6 10
3	45 inches	60 inches	fine sandy loam	Granular materials (35 pct or less passing No 200), Silty, or Clayey Gravel and Sand	COARSE-GRAINED SOILS, Sands, Sands with fines, Silty Sand	Max 6 00 Min 2 00	Max 8 40 Min 6 10

Soil Map ID 3

Soil Component Name	ACAMPO
Soil Surface Texture	sandy loam
Hydrologic Group	Class C - Slow infiltration rates Soils with layers impeding downward movement of water, or soils with moderately fine or fine textures
Soil Drainage Class	Moderately well drained Soils have a layer of low hydraulic conductivity, wet state high in the profile Depth to water table is 3 to 6 feet

GEOCHECK® - PHYSICAL SETTING SOURCE SUMMARY

Hydric Status Soil does not meet the requirements for a hydric soil

Corrosion Potential - Uncoated Steel HIGH

Depth to Bedrock Min > 0 inches

Depth to Bedrock Max > 0 inches

Soil Layer Information							
	Boundary			Classification			
Layer	Upper	Lower	Soil Texture Class	AASHTO Group	Unified Soil	Permeability Rate (in/hr)	Soil Reaction (pH)
1	0 inches	19 inches	sandy loam	Silt-Clay Materials (more than 35 pct passing No 200), Silty Soils	COARSE-GRAINED SOILS, Sands, Sands with fines, Silty Sand	Max 6 00 Min 2 00	Max 7 80 Min 6 10
2	19 inches	47 inches	sandy loam	Silt-Clay Materials (more than 35 pct passing No 200), Silty Soils	COARSE-GRAINED SOILS, Sands, Sands with fines, Silty Sand	Max 6 00 Min 2 00	Max 8 40 Min 6 60
3	47 inches	49 inches	cemented	Not reported	Not reported	Max 0 00 Min 0 00	Max 0 00 Min 0 00
4	49 inches	60 inches	cemented	Not reported	Not reported	Max 0 00 Min 0 00	Max 0 00 Min 0 00

LOCAL / REGIONAL WATER AGENCY RECORDS

EDR Local/Regional Water Agency records provide water well information to assist the environmental professional in assessing sources that may impact ground water flow direction, and in forming an opinion about the impact of contaminant migration on nearby drinking water wells

WELL SEARCH DISTANCE INFORMATION

DATABASE	SEARCH DISTANCE (miles)
Federal USGS	1 000
Federal FRDS PWS	Nearest PWS within 1 mile
State Database	1 000

FEDERAL USGS WELL INFORMATION

MAP ID	WELL ID	LOCATION FROM TP

GEOCHECK® - PHYSICAL SETTING SOURCE SUMMARY

FEDERAL USGS WELL INFORMATION

MAP ID	WELL ID	LOCATION FROM TP
1	USGS3227503	1/4 - 1/2 Mile NNW
4	USGS3227483	1/4 - 1/2 Mile ESE
5	USGS3227519	1/4 - 1/2 Mile NE
6	USGS3227652	1/2 - 1 Mile SW
7	USGS3227499	1/2 - 1 Mile WNW
9	USGS3227639	1/2 - 1 Mile South
10	USGS3227513	1/2 - 1 Mile WNW
12	USGS3227641	1/2 - 1 Mile SSE
A13	USGS3227502	1/2 - 1 Mile ENE
14	USGS3227554	1/2 - 1 Mile NW
15	USGS3227630	1/2 - 1 Mile SSW
A16	USGS3227515	1/2 - 1 Mile ENE

FEDERAL FRDS PUBLIC WATER SUPPLY SYSTEM INFORMATION

MAP ID	WELL ID	LOCATION FROM TP
No PWS System Found		

Note PWS System location is not always the same as well location

STATE DATABASE WELL INFORMATION

MAP ID	WELL ID	LOCATION FROM TP
2	3314	1/4 - 1/2 Mile NW
3	3331	1/4 - 1/2 Mile NE
8	2046	1/2 - 1 Mile SE
11	3330	1/2 - 1 Mile NNE

PHYSICAL SETTING SOURCE MAP - 1611926.2s

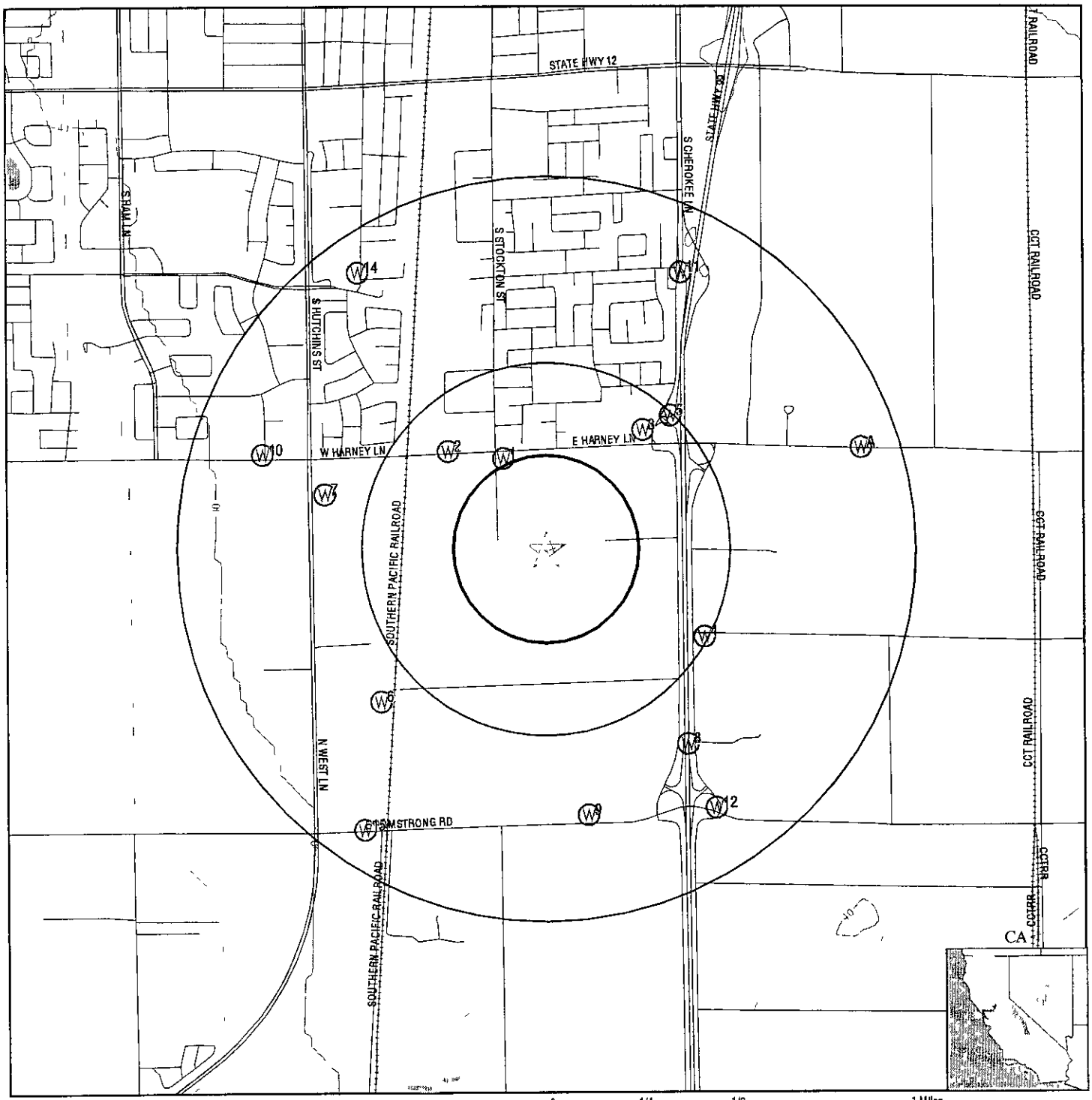

County Boundary
Major Roads
Contour Lines
Earthquake Fault Lines
Earthquake epicenter, Richter 5 or greater
Water Wells
Public Water Supply Wells
Cluster of Multiple Icons

Groundwater Flow Direction
GI Indeterminate Groundwater Flow at Location
GV Groundwater Flow Varies at Location
HD Closest Hydrogeological Data
Oil, gas or related wells

SITE NAME	Reynolds Ranch	CLIENT	Kleinfelder, Inc
ADDRESS	13160 N Stockton Street Lodi CA 95240	CONTACT	Ryan Brosius
		INQUIRY #	1611926 2s
LAT/LONG	38 0975 / 121 2670	DATE	February 10, 2006

Copyright © 2006 EDR Inc © 2005 Tele Atlas Rel 07/2005 All Rights Reserved

GEOCHECK® - PHYSICAL SETTING SOURCE MAP FINDINGS

Map ID Direction Distance Elevation	Database	EDR ID Number
1 **NNW** **1/4 - 1/2 Mile** **Higher**	**FED USGS**	**USGS3227503**

Agency cd	USGS	Site no	380604121160501
Site name	003N006E24B007M		
Latitude	380604		
Longitude	1211605	Dec lat	38 10103097
Dec lon	-121 2691138	Coor meth	M
Coor accr	S	Latlong datum	NAD27
Dec latlong datum	NAD83	District	06
State	06	County	077
Country	US	Land net	NWNWNES22T03NR06EM
Location map	LODI SOUTH	Map scale	24000
Altitude	44 00	Altitude method	M
Altitude accuracy	2 5	Altitude datum	NGVD29
Hydrologic	Lower Sacramento California Area = 1720 sq mi		
Topographic	Valley flat		
Site type	Ground-water other than Spring	Date construction	19721116
Date inventoried	Not Reported	Mean greenwich time offset	PST
Local standard time flag	Y		
Type of ground water site	Single well, other than collector or Ranney type		
Aquifer Type	Not Reported		
Aquifer	Not Reported		
Well depth	143	Hole depth	203
Source of depth data	Not Reported	Project number	8479423710
Real time data flag	0	Daily flow data begin date	0000-00-00
Daily flow data end date	0000-00-00	Daily flow data count	0
Peak flow data begin date	0000-00-00	Peak flow data end date	0000-00-00
Peak flow data count	0	Water quality data begin date	0000-00-00
Water quality data end date	0000-00-00	Water quality data count	0
Ground water data begin date	1972-11-16	Ground water data end date	1972-11-16
Ground water data count	1		

Ground-water levels, Number of Measurements 1

Date	Feet below Surface	Feet to Sealevel
1972-11-16	52 00	

---

2 **NW** **1/4 - 1/2 Mile** **Higher**	**CA WELLS**	**3314**

Water System Information

Prime Station Code	03N/06E-13P01 M	User ID	PTA
FRDS Number	3910004027	County	San Joaquin
District Number	10	Station Type	WELL/AMBNT/MUN/INTAKE
Water Type	Well/Groundwater	Well Status	Active Raw
Source Lat/Long	380605 0 1211615 0	Precision	1,000 Feet (10 Seconds)
Source Name	WELL 23 - RAW		

GEOCHECK® - PHYSICAL SETTING SOURCE MAP FINDINGS

System Number 3910004
System Name LODI, CITY OF
Organization That Operates System
1331 SOUTH HAM LANE
LODI, CA 95242
Pop Served 53903 Connections 20963
Area Served LODI

Sample Information *** Only Findings Above Detection Level Are Listed**

Sample Collected	02/07/1990	Findings	110 UG/L
Chemical	DIBROMOCHLOROPROPANE (DBCP)		
Sample Collected	03/12/1990	Findings	150 UG/L
Chemical	DIBROMOCHLOROPROPANE (DBCP)		
Sample Collected	04/16/1990	Findings	190 UG/L
Chemical	DIBROMOCHLOROPROPANE (DBCP)		
Sample Collected	08/12/1990	Findings	400 UG/L
Chemical	DIBROMOCHLOROPROPANE (DBCP)		
Sample Collected	09/25/1990	Findings	470 UG/L
Chemical	DIBROMOCHLOROPROPANE (DBCP)		
Sample Collected	09/26/1990	Findings	430 UG/L
Chemical	DIBROMOCHLOROPROPANE (DBCP)		
Sample Collected	10/09/1990	Findings	420 UG/L
Chemical	DIBROMOCHLOROPROPANE (DBCP)		
Sample Collected	11/07/1990	Findings	370 UG/L
Chemical	DIBROMOCHLOROPROPANE (DBCP)		
Sample Collected	12/13/1990	Findings	460 UG/L
Chemical	DIBROMOCHLOROPROPANE (DBCP)		
Sample Collected	01/09/1991	Findings	480 UG/L
Chemical	DIBROMOCHLOROPROPANE (DBCP)		
Sample Collected	02/11/1991	Findings	440 UG/L
Chemical	DIBROMOCHLOROPROPANE (DBCP)		
Sample Collected	03/07/1991	Findings	2 050 PCI/L
Chemical	GROSS ALPHA COUNTING ERROR		
Sample Collected	03/07/1991	Findings	480 UG/L
Chemical	DIBROMOCHLOROPROPANE (DBCP)		
Sample Collected	07/08/1991	Findings	540 UG/L
Chemical	DIBROMOCHLOROPROPANE (DBCP)		
Sample Collected	10/16/1991	Findings	510 UG/L
Chemical	DIBROMOCHLOROPROPANE (DBCP)		
Sample Collected	01/07/1992	Findings	690 UG/L
Chemical	DIBROMOCHLOROPROPANE (DBCP)		
Sample Collected	02/04/1992	Findings	1 820 PCI/L
Chemical	GROSS ALPHA COUNTING ERROR		
Sample Collected	03/27/1992	Findings	200 NTU
Chemical	TURBIDITY (LAB)		
Sample Collected	05/06/1992	Findings	400 UG/L
Chemical	DIBROMOCHLOROPROPANE (DBCP)		
Sample Collected	07/15/1992	Findings	470 UG/L
Chemical	DIBROMOCHLOROPROPANE (DBCP)		
Sample Collected	10/12/1992	Findings	1 680 PCI/L
Chemical	GROSS ALPHA COUNTING ERROR		

Sample Collected Chemical	10/12/1992 DIBROMOCHLOROPROPANE (DBCP)	Findings	1 200 UG/L
Sample Collected Chemical	11/12/1992 DIBROMOCHLOROPROPANE (DBCP)	Findings	980 UG/L
Sample Collected Chemical	01/06/1993 DIBROMOCHLOROPROPANE (DBCP)	Findings	400 UG/L
Sample Collected Chemical	04/22/1993 DIBROMOCHLOROPROPANE (DBCP)	Findings	110 UG/L
Sample Collected Chemical	05/19/1993 DIBROMOCHLOROPROPANE (DBCP)	Findings	1 100 UG/L
Sample Collected Chemical	06/11/1993 DIBROMOCHLOROPROPANE (DBCP)	Findings	380 UG/L
Sample Collected Chemical	07/08/1993 DIBROMOCHLOROPROPANE (DBCP)	Findings	1 000 UG/L
Sample Collected Chemical	08/24/1993 SPECIFIC CONDUCTANCE	Findings	570 000 UMHO
Sample Collected Chemical	08/24/1993 PH (LABORATORY)	Findings	6 900
Sample Collected Chemical	08/24/1993 TOTAL ALKALINITY (AS CACO3)	Findings	210 000 MG/L
Sample Collected Chemical	08/24/1993 BICARBONATE ALKALINITY	Findings	250 000 MG/L
Sample Collected Chemical	08/24/1993 TOTAL HARDNESS (AS CACO3)	Findings	270 000 MG/L
Sample Collected Chemical	08/24/1993 CALCIUM	Findings	49 000 MG/L
Sample Collected Chemical	08/24/1993 MAGNESIUM	Findings	21 000 MG/L
Sample Collected Chemical	08/24/1993 SODIUM	Findings	22 000 MG/L
Sample Collected Chemical	08/24/1993 POTASSIUM	Findings	7 400 MG/L
Sample Collected Chemical	08/24/1993 CHLORIDE	Findings	30 000 MG/L
Sample Collected Chemical	08/24/1993 BARIUM	Findings	130 000 UG/L
Sample Collected Chemical	08/24/1993 TOTAL DISSOLVED SOLIDS	Findings	340 000 MG/L
Sample Collected Chemical	08/24/1993 NITRATE (AS NO3)	Findings	6 200 MG/L
Sample Collected Chemical	08/24/1993 TURBIDITY (LAB)	Findings	200 NTU
Sample Collected Chemical	09/08/1993 DIBROMOCHLOROPROPANE (DBCP)	Findings	1 000 UG/L
Sample Collected Chemical	09/08/1993 NITRATE (AS NO3)	Findings	7 600 MG/L
Sample Collected Chemical	11/03/1993 DIBROMOCHLOROPROPANE (DBCP)	Findings	850 UG/L
Sample Collected Chemical	05/09/1994 DIBROMOCHLOROPROPANE (DBCP)	Findings	1 000 UG/L

Sample Collected Chemical	07/06/1994 DIBROMOCHLOROPROPANE (DBCP)	Findings	840 UG/L
Sample Collected Chemical	10/05/1994 DIBROMOCHLOROPROPANE (DBCP)	Findings	1 200 UG/L
Sample Collected Chemical	10/05/1994 CHLORIDE	Findings	29 000 MG/L
Sample Collected Chemical	10/05/1994 ARSENIC	Findings	2 500 UG/L
Sample Collected Chemical	10/05/1994 NITRATE (AS NO3)	Findings	6 900 MG/L
Sample Collected Chemical	02/17/1995 DIBROMOCHLOROPROPANE (DBCP)	Findings	360 UG/L
Sample Collected Chemical	05/05/1995 DIBROMOCHLOROPROPANE (DBCP)	Findings	880 UG/L
Sample Collected Chemical	08/22/1995 DIBROMOCHLOROPROPANE (DBCP)	Findings	460 UG/L
Sample Collected Chemical	08/22/1995 DI(2-ETHYLHEXYL)PHTHALATE	Findings	6 100 UG/L
Sample Collected Chemical	11/29/1995 DIBROMOCHLOROPROPANE (DBCP)	Findings	460 UG/L
Sample Collected Chemical	01/30/1996 DIBROMOCHLOROPROPANE (DBCP)	Findings	480 UG/L
Sample Collected Chemical	01/30/1996 NITRATE (AS NO3)	Findings	4 000 MG/L
Sample Collected Chemical	02/27/1996 DIBROMOCHLOROPROPANE (DBCP)	Findings	430 UG/L
Sample Collected Chemical	03/19/1996 DIBROMOCHLOROPROPANE (DBCP)	Findings	520 UG/L
Sample Collected Chemical	03/28/1996 GROSS ALPHA	Findings	3 500 PCI/L
Sample Collected Chemical	03/28/1996 GROSS ALPHA COUNTING ERROR	Findings	1 420 PCI/L
Sample Collected Chemical	04/16/1996 DIBROMOCHLOROPROPANE (DBCP)	Findings	410 UG/L
Sample Collected Chemical	05/08/1996 GROSS ALPHA	Findings	3 500 PCI/L
Sample Collected Chemical	05/08/1996 GROSS ALPHA COUNTING ERROR	Findings	1 420 PCI/L
Sample Collected Chemical	06/06/1996 ARSENIC	Findings	6 000 UG/L
Sample Collected Chemical	06/06/1996 BARIUM	Findings	120 000 UG/L
Sample Collected Chemical	06/06/1996 NITRATE (AS NO3)	Findings	4 600 MG/L
Sample Collected Chemical	06/06/1996 TURBIDITY (LAB)	Findings	060 NTU
Sample Collected Chemical	06/06/1996 NITRATE + NITRITE (AS N)	Findings	1000 000 UG/L
Sample Collected Chemical	06/11/1996 SPECIFIC CONDUCTANCE	Findings	360 000 UMHO

Sample Collected Chemical	06/11/1996 PH (LABORATORY)	Findings	7 500
Sample Collected Chemical	06/11/1996 TOTAL ALKALINITY (AS CACO3)	Findings	140 000 MG/L
Sample Collected Chemical	06/11/1996 BICARBONATE ALKALINITY	Findings	170 000 MG/L
Sample Collected Chemical	06/11/1996 TOTAL HARDNESS (AS CACO3)	Findings	300 000 MG/L
Sample Collected Chemical	06/11/1996 CALCIUM	Findings	71 000 MG/L
Sample Collected Chemical	06/11/1996 MAGNESIUM	Findings	30 000 MG/L
Sample Collected Chemical	06/11/1996 SODIUM	Findings	33 000 MG/L
Sample Collected Chemical	06/11/1996 POTASSIUM	Findings	9 500 MG/L
Sample Collected Chemical	06/11/1996 CHLORIDE	Findings	20 000 MG/L
Sample Collected Chemical	06/11/1996 TOTAL DISSOLVED SOLIDS	Findings	250 000 MG/L
Sample Collected Chemical	08/01/1996 DIBROMOCHLOROPROPANE (DBCP)	Findings	630 UG/L
Sample Collected Chemical	08/01/1996 GROSS ALPHA	Findings	3 500 PCI/L
Sample Collected Chemical	08/01/1996 GROSS ALPHA COUNTING ERROR	Findings	1 420 PCI/L
Sample Collected Chemical	10/10/1996 DIBROMOCHLOROPROPANE (DBCP)	Findings	800 UG/L
Sample Collected Chemical	10/10/1996 GROSS ALPHA	Findings	3 500 PCI/L
Sample Collected Chemical	10/10/1996 GROSS ALPHA COUNTING ERROR	Findings	1 420 PCI/L
Sample Collected Chemical	12/12/1996 DIBROMOCHLOROPROPANE (DBCP)	Findings	760 UG/L

3
NE
1/4 - 1/2 Mile
Higher

CA WELLS **3331**

Water System Information

Prime Station Code	03N/07E-18P09 M	User ID	39C
FRDS Number	3901015001	County	San Joaquin
District Number	69	Station Type	WELL/AMBNT/MUN/INTAKE
Water Type	Well/Groundwater	Well Status	Active Raw
Source Lat/Long	380608 0 1211540 0	Precision	1,000 Feet (10 Seconds)
Source Name	WELL 01		

System Number	3901015		
System Name	HACIENDA GAUNA		
Organization That Operates System	Not Reported		
Pop Served	Unknown, Small System	Connections	Unknown, Small System
Area Served	Not Reported		

4
ESE
1/4 - 1/2 Mile
Higher

FED USGS **USGS3227483**

Agency cd	USGS	Site no	380539121152901
Site name	003N007E19M004M		
Latitude	380539		
Longitude	1211529	Dec lat	38 09408675
Dec lon	-121 25911356	Coor meth	M
Coor accr	S	Latlong datum	NAD27
Dec latlong datum	NAD83	District	06
State	06	County	077
Country	US	Land net	NWNWSWS19T03NR07EM
Location map	LODI SOUTH	Map scale	24000
Altitude	46 00	Altitude method	M
Altitude accuracy	2 5	Altitude datum	NGVD29
Hydrologic	Lower CosumnesLower Mokelumne California Area = 747 sq mi		
Topographic	Valley flat		
Site type	Ground-water other than Spring	Date construction	19660928
Date inventoried	Not Reported	Mean greenwich time offset	PST
Local standard time flag	Y		
Type of ground water site	Single well, other than collector or Ranney type		
Aquifer Type	Not Reported		
Aquifer	ALLUVIAL FAN DEPOSITS		
Well depth	213	Hole depth	268
Source of depth data	Not Reported	Project number	8479423710
Real time data flag	0	Daily flow data begin date	0000-00-00
Daily flow data end date	0000-00-00	Daily flow data count	0
Peak flow data begin date	0000-00-00	Peak flow data end date	0000-00-00
Peak flow data count	0	Water quality data begin date	1978-06-06
Water quality data end date	1978-06-06	Water quality data count	1
Ground water data begin date	0000-00-00	Ground water data end date	0000-00-00
Ground water data count	0		

Ground-water levels, Number of Measurements 0

5
NE
1/4 - 1/2 Mile
Higher

FED USGS **USGS3227519**

Agency cd	USGS	Site no	380610121153501
Site name	003N006E13R008M		
Latitude	380610		
Longitude	1211535	Dec lat	38 1026976
Dec lon	-121 2607803	Coor meth	M
Coor accr	S	Latlong datum	NAD27
Dec latlong datum	NAD83	District	06
State	06	County	077
Country	US	Land net	SESESES13T03NR06EM
Location map	LODI SOUTH	Map scale	24000

Altitude	45 60	Altitude method	L
Altitude accuracy	1	Altitude datum	NGVD29
Hydrologic	Lower Sacramento California Area = 1720 sq mi		
Topographic	Valley flat		
Site type	Ground-water other than Spring	Date construction	Not Reported
Date inventoried	Not Reported	Mean greenwich time offset	PST
Local standard time flag	Y		
Type of ground water site	Single well, other than collector or Ranney type		
Aquifer Type	Not Reported		
Aquifer	Not Reported		
Well depth	Not Reported	Hole depth	Not Reported
Source of depth data	Not Reported	Project number	8479423710
Real time data flag	Not Reported	Daily flow data begin date	Not Reported
Daily flow data end date	Not Reported	Daily flow data count	Not Reported
Peak flow data begin date	Not Reported	Peak flow data end date	Not Reported
Peak flow data count	Not Reported	Water quality data begin date	Not Reported
Water quality data end date	Not Reported	Water quality data count	Not Reported
Ground water data begin date	Not Reported	Ground water data end date	Not Reported
Ground water data count	Not Reported		

Ground-water levels, Number of Measurements 0

6
SW
1/2 - 1 Mile
Lower

FED USGS **USGS3227652**

Agency cd	USGS	Site no	380530121162701
Site name	003N006E24M001M		
Latitude	380530		
Longitude	1211627	Dec lat	38 0915868
Dec lon	-121 275225	Coor meth	M
Coor accr	S	Latlong datum	NAD27
Dec latlong datum	NAD83	District	06
State	06	County	077
Country	US	Land net	SENWSWS24T03NR06EM
Location map	LODI SOUTH	Map scale	24000
Altitude	40 00	Altitude method	M
Altitude accuracy	2 5	Altitude datum	NGVD29
Hydrologic	Lower CosumnesLower Mokelumne California Area = 747 sq mi		
Topographic	Valley flat		
Site type	Ground-water other than Spring	Date construction	Not Reported
Date inventoried	Not Reported	Mean greenwich time offset	PST
Local standard time flag	Y		
Type of ground water site	Single well, other than collector or Ranney type		
Aquifer Type	Not Reported		
Aquifer	Not Reported		
Well depth	Not Reported	Hole depth	Not Reported
Source of depth data	Not Reported	Project number	8479423710
Real time data flag	Not Reported	Daily flow data begin date	Not Reported
Daily flow data end date	Not Reported	Daily flow data count	Not Reported
Peak flow data begin date	Not Reported	Peak flow data end date	Not Reported
Peak flow data count	Not Reported	Water quality data begin date	Not Reported
Water quality data end date	Not Reported	Water quality data count	Not Reported
Ground water data begin date	Not Reported	Ground water data end date	Not Reported
Ground water data count	Not Reported		

Ground-water levels, Number of Measurements 0

Map ID Direction Distance Elevation	Database	EDR ID Number
7 **WNW** **1/2 - 1 Mile** **Lower**	**FED USGS**	**USGS3227499**

Agency cd	USGS	Site no	380559121163701
Site name	003N006E24D003M		
Latitude	380559		
Longitude	1211637	Dec lat	38 0996421
Dec lon	-121 27800287	Coor meth	M
Coor accr	S	Latlong datum	NAD27
Dec latlong datum	NAD83	District	06
State	06	County	077
Country	US	Land net	NWNWNWS24T03NR06EM
Location map	LODI SOUTH	Map scale	24000
Altitude	41 00	Altitude method	M
Altitude accuracy	2 5	Altitude datum	NGVD29
Hydrologic	Lower CosumnesLower Mokelumne California Area = 747 sq mi		
Topographic	Valley flat		
Site type	Ground-water other than Spring	Date construction	19680424
Date inventoried	Not Reported	Mean greenwich time offset	PST
Local standard time flag	Y		
Type of ground water site	Single well, other than collector or Ranney type		
Aquifer Type	Not Reported		
Aquifer	Not Reported		
Well depth	132	Hole depth	330
Source of depth data	Not Reported	Project number	8479423710
Real time data flag	0	Daily flow data begin date	0000-00-00
Daily flow data end date	0000-00-00	Daily flow data count	0
Peak flow data begin date	0000-00-00	Peak flow data end date	0000-00-00
Peak flow data count	0	Water quality data begin date	0000-00-00
Water quality data end date	0000-00-00	Water quality data count	0
Ground water data begin date	1968-04-24	Ground water data end date	1968-04-24
Ground water data count	1		

Ground-water levels, Number of Measurements 1

Date	Feet below Surface	Feet to Sealevel
1968-04-24	50 00	

8 **SE** **1/2 - 1 Mile** **Higher**	**CA WELLS**	**2046**

Water System Information

Prime Station Code	02N/07E-19N03 M	User ID	39C
FRDS Number	3901011001	County	San Joaquin
District Number	69	Station Type	WELL/AMBNT/MUN/INTAKE
Water Type	Well/Groundwater	Well Status	Active Raw
Source Lat/Long	380524 0 1211532 0	Precision	1,000 Feet (10 Seconds)
Source Name	WELL 01		

System Number	3901011		
System Name	FREEWAY MOBILE HOME PARK		
Organization That Operates System	Not Reported		
Pop Served	Unknown, Small System	Connections	Unknown, Small System
Area Served	Not Reported		

Sample Information *** Only Findings Above Detection Level Are Listed**

Sample Collected	07/01/1986	Findings	060 UG/L
Chemical	DIBROMOCHLOROPROPANE (DBCP)		
Sample Collected	09/04/1986	Findings	1 700 UG/L
Chemical	1,1,2,2-TETRACHLOROETHANE		
Sample Collected	10/17/1986	Findings	060 UG/L
Chemical	DIBROMOCHLOROPROPANE (DBCP)		
Sample Collected	10/17/1986	Findings	1 400 UG/L
Chemical	1,1,2,2-TETRACHLOROETHANE		

9
South
1/2 - 1 Mile
Lower

FED USGS **USGS3227639**

Agency cd	USGS	Site no	380514121155001
Site name	003N006E24Q006M		
Latitude	380514		
Longitude	1211550	Dec lat	38 08714251
Dec lon	-121 26494699	Coor meth	M
Coor accr	S	Latlong datum	NAD27
Dec latlong datum	NAD83	District	06
State	06	County	077
Country	US	Land net	SESWSES24T03NR06EM
Location map	LODI SOUTH	Map scale	24000
Altitude	42 00	Altitude method	M
Altitude accuracy	2 5	Altitude datum	NGVD29
Hydrologic	Lower CosumnesLower Mokelumne California Area = 747 sq mi		
Topographic	Valley flat		
Site type	Ground-water other than Spring	Date construction	19660825
Date inventoried	Not Reported	Mean greenwich time offset	PST
Local standard time flag	Y		
Type of ground water site	Single well, other than collector or Ranney type		
Aquifer Type	Not Reported		
Aquifer	ALLUVIAL FAN DEPOSITS		
Well depth	143	Hole depth	224
Source of depth data	Not Reported	Project number	8479423710
Real time data flag	0	Daily flow data begin date	0000-00-00
Daily flow data end date	0000-00-00	Daily flow data count	0
Peak flow data begin date	0000-00-00	Peak flow data end date	0000-00-00
Peak flow data count	0	Water quality data begin date	1978-05-31
Water quality data end date	1978-05-31	Water quality data count	1
Ground water data begin date	1966-08-25	Ground water data end date	1966-08-25
Ground water data count	1		

Ground-water levels, Number of Measurements 1

Date	Feet below Surface	Feet to Sealevel
1966-08-25	59 00	

Map ID Direction Distance Elevation	Database	EDR ID Number
10 **WNW** **1/2 - 1 Mile** **Lower**	**FED USGS**	**USGS3227513**

Agency cd	USGS	Site no	380606121164501
Site name	003N006E14R005M		
Latitude	380604 6		
Longitude	1211648 1	Dec lat	38 1011976
Dec lon	-121 28108628	Coor meth	M
Coor accr	S	Latlong datum	NAD27
Dec latlong datum	NAD83	District	06
State	06	County	077
Country	US	Land net	Not Reported
Location map	LODI SOUTH	Map scale	24000
Altitude	38 00	Altitude method	M
Altitude accuracy	2 5	Altitude datum	NGVD29
Hydrologic	Lower Sacramento California Area = 1720 sq mi		
Topographic	Valley flat		
Site type	Ground-water other than Spring	Date construction	19800620
Date inventoried	Not Reported	Mean greenwich time offset	PST
Local standard time flag	Y		
Type of ground water site	Single well, other than collector or Ranney type		
Aquifer Type	Not Reported		
Aquifer	Not Reported		
Well depth	403	Hole depth	410
Source of depth data	Not Reported	Project number	479435800
Real time data flag	Not Reported	Daily flow data begin date	Not Reported
Daily flow data end date	Not Reported	Daily flow data count	Not Reported
Peak flow data begin date	Not Reported	Peak flow data end date	Not Reported
Peak flow data count	Not Reported	Water quality data begin date	Not Reported
Water quality data end date	Not Reported	Water quality data count	Not Reported
Ground water data begin date	Not Reported	Ground water data end date	Not Reported
Ground water data count	Not Reported		

Ground-water levels, Number of Measurements 0

---

11 **NNE** **1/2 - 1 Mile** **Higher**	**CA WELLS**	**3330**

Water System Information

Prime Station Code	03N/07E-18M03 M	User ID	PTA
FRDS Number	3910004026	County	San Joaquin
District Number	10	Station Type	WELL/AMBNT/MUN/INTAKE
Water Type	Well/Groundwater	Well Status	Active Raw
Source Lat/Long	380630 0 1211533 0	Precision	1,000 Feet (10 Seconds)
Source Name	WELL 22 - RAW		
System Number	3910004		
System Name	LODI, CITY OF		
Organization That Operates System			
	1331 SOUTH HAM LANE		
	LODI, CA 95242		
Pop Served	53903	Connections	20963
Area Served	LODI		

GEOCHECK® - PHYSICAL SETTING SOURCE MAP FINDINGS

Sample Information *** Only Findings Above Detection Level Are Listed**

Sample Collected Chemical	11/16/1988 SPECIFIC CONDUCTANCE	Findings	397 000 UMHO
Sample Collected Chemical	11/16/1988 PH (LABORATORY)	Findings	7 800
Sample Collected Chemical	11/16/1988 TOTAL ALKALINITY (AS CACO3)	Findings	150 000 MG/L
Sample Collected Chemical	11/16/1988 BICARBONATE ALKALINITY	Findings	150 000 MG/L
Sample Collected Chemical	11/16/1988 TOTAL HARDNESS (AS CACO3)	Findings	140 000 MG/L
Sample Collected Chemical	11/16/1988 CALCIUM	Findings	34 000 MG/L
Sample Collected Chemical	11/16/1988 MAGNESIUM	Findings	14 000 MG/L
Sample Collected Chemical	11/16/1988 SODIUM	Findings	22 000 MG/L
Sample Collected Chemical	11/16/1988 POTASSIUM	Findings	5 400 MG/L
Sample Collected Chemical	11/16/1988 CHLORIDE	Findings	16 000 MG/L
Sample Collected Chemical	11/16/1988 FLUORIDE (TEMPERATURE DEPENDENT)	Findings	200 MG/L
Sample Collected Chemical	11/16/1988 GROSS ALPHA COUNTING ERROR	Findings	850 PCI/L
Sample Collected Chemical	11/16/1988 GROSS BETA COUNTING ERROR	Findings	12 830 PCI/L
Sample Collected Chemical	11/16/1988 TOTAL DISSOLVED SOLIDS	Findings	340 000 MG/L
Sample Collected Chemical	11/16/1988 NITRATE (AS NO3)	Findings	8 000 MG/L
Sample Collected Chemical	11/16/1988 TURBIDITY (LAB)	Findings	2 900 NTU
Sample Collected Chemical	11/16/1988 SPECIFIC CONDUCTANCE	Findings	397 000 UMHO
Sample Collected Chemical	11/16/1988 PH (LABORATORY)	Findings	7 800
Sample Collected Chemical	11/16/1988 TOTAL ALKALINITY (AS CACO3)	Findings	150 000 MG/L
Sample Collected Chemical	11/16/1988 BICARBONATE ALKALINITY	Findings	150 000 MG/L
Sample Collected Chemical	11/16/1988 TOTAL HARDNESS (AS CACO3)	Findings	140 000 MG/L
Sample Collected Chemical	11/16/1988 CALCIUM	Findings	34 000 MG/L
Sample Collected Chemical	11/16/1988 MAGNESIUM	Findings	14 000 MG/L
Sample Collected Chemical	11/16/1988 SODIUM	Findings	22 000 MG/L

Sample Collected Chemical	11/16/1988 POTASSIUM	Findings	5 400 MG/L
Sample Collected Chemical	11/16/1988 CHLORIDE	Findings	16 000 MG/L
Sample Collected Chemical	11/16/1988 FLUORIDE (TEMPERATURE DEPENDENT)	Findings	200 MG/L
Sample Collected Chemical	11/16/1988 TOTAL DISSOLVED SOLIDS	Findings	340 000 MG/L
Sample Collected Chemical	11/16/1988 NITRATE (AS NO3)	Findings	8 000 MG/L
Sample Collected Chemical	11/16/1988 TURBIDITY (LAB)	Findings	2 900 NTU
Sample Collected Chemical	11/16/1988 DIBROMOCHLOROPROPANE (DBCP)	Findings	200 UG/L
Sample Collected Chemical	11/16/1988 DIBROMOCHLOROPROPANE (DBCP)	Findings	250 UG/L
Sample Collected Chemical	09/06/1989 DIBROMOCHLOROPROPANE (DBCP)	Findings	1 100 UG/L
Sample Collected Chemical	10/26/1989 DIBROMOCHLOROPROPANE (DBCP)	Findings	1 600 UG/L
Sample Collected Chemical	11/16/1989 DIBROMOCHLOROPROPANE (DBCP)	Findings	920 UG/L
Sample Collected Chemical	12/14/1989 DIBROMOCHLOROPROPANE (DBCP)	Findings	870 UG/L
Sample Collected Chemical	01/10/1990 DIBROMOCHLOROPROPANE (DBCP)	Findings	970 UG/L
Sample Collected Chemical	02/06/1990 DIBROMOCHLOROPROPANE (DBCP)	Findings	1 100 UG/L
Sample Collected Chemical	03/12/1990 DIBROMOCHLOROPROPANE (DBCP)	Findings	840 UG/L
Sample Collected Chemical	04/17/1990 DIBROMOCHLOROPROPANE (DBCP)	Findings	1 100 UG/L
Sample Collected Chemical	05/17/1990 DIBROMOCHLOROPROPANE (DBCP)	Findings	940 UG/L
Sample Collected Chemical	11/08/1990 DIBROMOCHLOROPROPANE (DBCP)	Findings	970 UG/L
Sample Collected Chemical	01/09/1991 DIBROMOCHLOROPROPANE (DBCP)	Findings	990 UG/L
Sample Collected Chemical	03/07/1991 GROSS ALPHA COUNTING ERROR	Findings	2 710 PCI/L
Sample Collected Chemical	04/10/1991 DIBROMOCHLOROPROPANE (DBCP)	Findings	1 200 UG/L
Sample Collected Chemical	07/08/1991 DIBROMOCHLOROPROPANE (DBCP)	Findings	1 400 UG/L
Sample Collected Chemical	08/21/1991 SPECIFIC CONDUCTANCE	Findings	553 000 UMHO
Sample Collected Chemical	08/21/1991 PH (LABORATORY)	Findings	7 300
Sample Collected Chemical	08/21/1991 TOTAL ALKALINITY (AS CACO3)	Findings	190 000 MG/L

Sample Collected Chemical	08/21/1991 BICARBONATE ALKALINITY	Findings	230 000 MG/L
Sample Collected Chemical	08/21/1991 TOTAL HARDNESS (AS CACO3)	Findings	200 000 MG/L
Sample Collected Chemical	08/21/1991 CALCIUM	Findings	47 000 MG/L
Sample Collected Chemical	08/21/1991 MAGNESIUM	Findings	19 000 MG/L
Sample Collected Chemical	08/21/1991 SODIUM	Findings	31 000 MG/L
Sample Collected Chemical	08/21/1991 POTASSIUM	Findings	5 400 MG/L
Sample Collected Chemical	08/21/1991 CHLORIDE	Findings	27 000 MG/L
Sample Collected Chemical	08/21/1991 BARIUM	Findings	140 000 UG/L
Sample Collected Chemical	08/21/1991 TOTAL DISSOLVED SOLIDS	Findings	350 000 MG/L
Sample Collected Chemical	08/21/1991 NITRATE (AS NO3)	Findings	11 000 MG/L
Sample Collected Chemical	10/16/1991 DIBROMOCHLOROPROPANE (DBCP)	Findings	790 UG/L
Sample Collected Chemical	01/07/1992 DIBROMOCHLOROPROPANE (DBCP)	Findings	720 UG/L
Sample Collected Chemical	02/04/1992 GROSS ALPHA	Findings	1 400 PCI/L
Sample Collected Chemical	02/04/1992 GROSS ALPHA COUNTING ERROR	Findings	2 740 PCI/L
Sample Collected Chemical	05/06/1992 DIBROMOCHLOROPROPANE (DBCP)	Findings	1 720 UG/L
Sample Collected Chemical	07/15/1992 DIBROMOCHLOROPROPANE (DBCP)	Findings	1 300 UG/L
Sample Collected Chemical	10/12/1992 GROSS ALPHA COUNTING ERROR	Findings	1 720 PCI/L
Sample Collected Chemical	10/12/1992 DIBROMOCHLOROPROPANE (DBCP)	Findings	1 800 UG/L
Sample Collected Chemical	11/12/1992 DIBROMOCHLOROPROPANE (DBCP)	Findings	1 400 UG/L
Sample Collected Chemical	01/06/1993 DIBROMOCHLOROPROPANE (DBCP)	Findings	530 UG/L
Sample Collected Chemical	04/22/1993 DIBROMOCHLOROPROPANE (DBCP)	Findings	520 UG/L
Sample Collected Chemical	07/08/1993 DIBROMOCHLOROPROPANE (DBCP)	Findings	1 100 UG/L
Sample Collected Chemical	09/08/1993 DIBROMOCHLOROPROPANE (DBCP)	Findings	1 200 UG/L
Sample Collected Chemical	09/08/1993 NITRATE (AS NO3)	Findings	11 000 MG/L
Sample Collected Chemical	11/03/1993 DIBROMOCHLOROPROPANE (DBCP)	Findings	1 200 UG/L

Sample Collected Chemical	05/09/1994 DIBROMOCHLOROPROPANE (DBCP)	Findings	1 400 UG/L
Sample Collected Chemical	07/06/1994 DIBROMOCHLOROPROPANE (DBCP)	Findings	1 000 UG/L
Sample Collected Chemical	08/31/1994 SPECIFIC CONDUCTANCE	Findings	676 000 UMHO
Sample Collected Chemical	08/31/1994 PH (LABORATORY)	Findings	7 300
Sample Collected Chemical	08/31/1994 TOTAL ALKALINITY (AS CACO3)	Findings	230 000 MG/L
Sample Collected Chemical	08/31/1994 BICARBONATE ALKALINITY	Findings	280 000 MG/L
Sample Collected Chemical	08/31/1994 TOTAL HARDNESS (AS CACO3)	Findings	250 000 MG/L
Sample Collected Chemical	08/31/1994 CALCIUM	Findings	61 000 MG/L
Sample Collected Chemical	08/31/1994 MAGNESIUM	Findings	24 000 MG/L
Sample Collected Chemical	08/31/1994 SODIUM	Findings	46 000 MG/L
Sample Collected Chemical	08/31/1994 POTASSIUM	Findings	5 900 MG/L
Sample Collected Chemical	08/31/1994 CHLORIDE	Findings	31 000 MG/L
Sample Collected Chemical	08/31/1994 BARIUM	Findings	180 000 UG/L
Sample Collected Chemical	08/31/1994 TOTAL DISSOLVED SOLIDS	Findings	440 000 MG/L
Sample Collected Chemical	08/31/1994 NITRATE (AS NO3)	Findings	14 000 MG/L
Sample Collected Chemical	08/31/1994 TURBIDITY (LAB)	Findings	200 NTU
Sample Collected Chemical	08/31/1994 NITRATE + NITRITE (AS N)	Findings	3200 000 UG/L
Sample Collected Chemical	09/20/1994 DIBROMOCHLOROPROPANE (DBCP)	Findings	1 300 UG/L
Sample Collected Chemical	10/05/1994 CHLORIDE	Findings	33 000 MG/L
Sample Collected Chemical	10/05/1994 NITRATE (AS NO3)	Findings	14 000 MG/L
Sample Collected Chemical	10/05/1994 DIBROMOCHLOROPROPANE (DBCP)	Findings	1 500 UG/L
Sample Collected Chemical	02/17/1995 DIBROMOCHLOROPROPANE (DBCP)	Findings	1 100 UG/L
Sample Collected Chemical	05/05/1995 DIBROMOCHLOROPROPANE (DBCP)	Findings	3 000 UG/L
Sample Collected Chemical	08/22/1995 DIBROMOCHLOROPROPANE (DBCP)	Findings	930 UG/L
Sample Collected Chemical	11/29/1995 DIBROMOCHLOROPROPANE (DBCP)	Findings	410 UG/L

Sample Collected	01/30/1996	Findings	400 UG/L
Chemical	DIBROMOCHLOROPROPANE (DBCP)		
Sample Collected	01/30/1996	Findings	6 500 MG/L
Chemical	NITRATE (AS NO3)		
Sample Collected	02/27/1996	Findings	1 100 UG/L
Chemical	BERYLLIUM		
Sample Collected	02/27/1996	Findings	360 UG/L
Chemical	DIBROMOCHLOROPROPANE (DBCP)		
Sample Collected	03/19/1996	Findings	410 UG/L
Chemical	DIBROMOCHLOROPROPANE (DBCP)		
Sample Collected	03/26/1996	Findings	3 280 PCI/L
Chemical	GROSS ALPHA		
Sample Collected	03/26/1996	Findings	1 400 PCI/L
Chemical	GROSS ALPHA COUNTING ERROR		
Sample Collected	04/16/1996	Findings	410 UG/L
Chemical	DIBROMOCHLOROPROPANE (DBCP)		
Sample Collected	05/08/1996	Findings	3 280 PCI/L
Chemical	GROSS ALPHA		
Sample Collected	05/08/1996	Findings	1 400 PCI/L
Chemical	GROSS ALPHA COUNTING ERROR		
Sample Collected	08/01/1996	Findings	520 UG/L
Chemical	DIBROMOCHLOROPROPANE (DBCP)		
Sample Collected	08/01/1996	Findings	3 280 PCI/L
Chemical	GROSS ALPHA		
Sample Collected	08/01/1996	Findings	1 400 PCI/L
Chemical	GROSS ALPHA COUNTING ERROR		
Sample Collected	10/10/1996	Findings	620 UG/L
Chemical	DIBROMOCHLOROPROPANE (DBCP)		
Sample Collected	10/10/1996	Findings	3 280 PCI/L
Chemical	GROSS ALPHA		
Sample Collected	10/10/1996	Findings	1 400 PCI/L
Chemical	GROSS ALPHA COUNTING ERROR		
Sample Collected	12/12/1996	Findings	540 UG/L
Chemical	DIBROMOCHLOROPROPANE (DBCP)		

12
SSE
1/2 - 1 Mile
Lower

FED USGS **USGS3227641**

Agency cd	USGS	Site no	380515121152701
Site name	003N007E19N002M		
Latitude	380515		
Longitude	1211527	Dec lat	38 08742029
Dec lon	-121 25855797	Coor meth	M
Coor accr	S	Latlong datum	NAD27
Dec latlong datum	NAD83	District	06
State	06	County	077
Country	US	Land net	SWSWSWS19T03NR07EM
Location map	LODI SOUTH	Map scale	24000

Altitude	45 00	Altitude method	M
Altitude accuracy	2 5	Altitude datum	NGVD29
Hydrologic	Lower CosumnesLower Mokelumne California Area = 747 sq mi		
Topographic	Valley flat		
Site type	Ground-water other than Spring	Date construction	19670101
Date inventoried	Not Reported	Mean greenwich time offset	PST
Local standard time flag	Y		
Type of ground water site	Single well, other than collector or Ranney type		
Aquifer Type	Not Reported		
Aquifer	Not Reported		
Well depth	143	Hole depth	176
Source of depth data	Not Reported	Project number	8479423710
Real time data flag	Not Reported	Daily flow data begin date	Not Reported
Daily flow data end date	Not Reported	Daily flow data count	Not Reported
Peak flow data begin date	Not Reported	Peak flow data end date	Not Reported
Peak flow data count	Not Reported	Water quality data begin date	Not Reported
Water quality data end date	Not Reported	Water quality data count	Not Reported
Ground water data begin date	Not Reported	Ground water data end date	Not Reported
Ground water data count	Not Reported		

Ground-water levels, Number of Measurements 0

A13
ENE
1/2 - 1 Mile
Higher

FED USGS **USGS3227502**

Agency cd	USGS	Site no	380604121150101
Site name	003N007E19C002M		
Latitude	380604		
Longitude	1211501	Dec lat	38 10103101
Dec lon	-121 25133565	Coor meth	M
Coor accr	S	Latlong datum	NAD27
Dec latlong datum	NAD83	District	06
State	06	County	077
Country	US	Land net	NENENWS19T03NR07EM
Location map	LODI SOUTH	Map scale	24000
Altitude	50 00	Altitude method	M
Altitude accuracy	2 5	Altitude datum	NGVD29
Hydrologic	Lower CosumnesLower Mokelumne California Area = 747 sq mi		
Topographic	Valley flat		
Site type	Ground-water other than Spring	Date construction	19720825
Date inventoried	Not Reported	Mean greenwich time offset	PST
Local standard time flag	Y		
Type of ground water site	Single well, other than collector or Ranney type		
Aquifer Type	Not Reported		
Aquifer	Not Reported		
Well depth	172	Hole depth	294
Source of depth data	Not Reported	Project number	8479423710
Real time data flag	Not Reported	Daily flow data begin date	Not Reported
Daily flow data end date	Not Reported	Daily flow data count	Not Reported
Peak flow data begin date	Not Reported	Peak flow data end date	Not Reported
Peak flow data count	Not Reported	Water quality data begin date	Not Reported
Water quality data end date	Not Reported	Water quality data count	Not Reported
Ground water data begin date	Not Reported	Ground water data end date	Not Reported
Ground water data count	Not Reported		

Ground-water levels, Number of Measurements 0

Map ID Direction Distance Elevation	Database	EDR ID Number
14 **NW** **1/2 - 1 Mile** **Lower**	**FED USGS**	**USGS3227554**

Agency cd	USGS	Site no	380630121163101
Site name	003N006E13M002M		
Latitude	380630		
Longitude	1211631	Dec lat	38 10825295
Dec lon	-121 27633621	Coor meth	M
Coor accr	S	Latlong datum	NAD27
Dec latlong datum	NAD83	District	06
State	06	County	077
Country	US	Land net	NENWSWS13T03NR06EM
Location map	LODI SOUTH	Map scale	24000
Altitude	43 00	Altitude method	M
Altitude accuracy	2 5	Altitude datum	NGVD29
Hydrologic	Lower CosumnesLower Mokelumne California Area = 747 sq mi		
Topographic	Valley flat		
Site type	Ground-water other than Spring	Date construction	19750630
Date inventoried	Not Reported	Mean greenwich time offset	PST
Local standard time flag	Y		
Type of ground water site	Single well, other than collector or Ranney type		
Aquifer Type	Not Reported		
Aquifer	ALLUVIAL FAN DEPOSITS		
Well depth	498	Hole depth	505
Source of depth data	Not Reported	Project number	479435800
Real time data flag	0	Daily flow data begin date	0000-00-00
Daily flow data end date	0000-00-00	Daily flow data count	0
Peak flow data begin date	0000-00-00	Peak flow data end date	0000-00-00
Peak flow data count	0	Water quality data begin date	1978-06-01
Water quality data end date	1978-06-01	Water quality data count	1
Ground water data begin date	1975-06-30	Ground water data end date	1975-06-30
Ground water data count	1		

Ground-water levels, Number of Measurements 1

Date	Feet below Surface	Feet to Sealevel
1975-06-30	52 67	

15 **SSW** **1/2 - 1 Mile** **Lower**	**FED USGS**	**USGS3227630**

Agency cd	USGS	Site no	380512121163001
Site name	003N006E24N004M		
Latitude	380512		
Longitude	1211630	Dec lat	38 08658695
Dec lon	-121 27605833	Coor meth	M
Coor accr	S	Latlong datum	NAD27
Dec latlong datum	NAD83	District	06
State	06	County	077
Country	US	Land net	SESWSWS24T03NR06EM
Location map	LODI SOUTH	Map scale	24000

Altitude	38 00	Altitude method	M
Altitude accuracy	2 5	Altitude datum	NGVD29
Hydrologic	Lower CosumnesLower Mokelumne California Area = 747 sq mi		
Topographic	Valley flat		
Site type	Ground-water other than Spring	Date construction	19660502
Date inventoried	Not Reported	Mean greenwich time offset	PST
Local standard time flag	Y		
Type of ground water site	Single well, other than collector or Ranney type		
Aquifer Type	Not Reported		
Aquifer	Not Reported		
Well depth	108	Hole depth	201
Source of depth data	Not Reported	Project number	8479423710
Real time data flag	0	Daily flow data begin date	0000-00-00
Daily flow data end date	0000-00-00	Daily flow data count	0
Peak flow data begin date	0000-00-00	Peak flow data end date	0000-00-00
Peak flow data count	0	Water quality data begin date	0000-00-00
Water quality data end date	0000-00-00	Water quality data count	0
Ground water data begin date	1966-05-02	Ground water data end date	1966-05-02
Ground water data count	1		

Ground-water levels, Number of Measurements 1

Date	Feet below Surface	Feet to Sealevel
1966-05-02	48 00	

A16
ENE
1/2 - 1 Mile
Higher

FED USGS USGS3227515

Agency cd	USGS	Site no	380607121150101
Site name	003N007E18P008M		
Latitude	380607		
Longitude	1211501	Dec lat	38 10186431
Dec lon	-121 25133565	Coor meth	M
Coor accr	S	Latlong datum	NAD27
Dec latlong datum	NAD83	District	06
State	06	County	077
Country	US	Land net	SESESWS18T03NR07EM
Location map	LODI SOUTH	Map scale	24000
Altitude	51 00	Altitude method	M
Altitude accuracy	2 5	Altitude datum	NGVD29
Hydrologic	Lower CosumnesLower Mokelumne California Area = 747 sq mi		
Topographic	Valley flat		
Site type	Ground-water other than Spring	Date construction	19750505
Date inventoried	Not Reported	Mean greenwich time offset	PST
Local standard time flag	Y		
Type of ground water site	Single well, other than collector or Ranney type		
Aquifer Type	Not Reported		
Aquifer	Not Reported		
Well depth	168	Hole depth	234
Source of depth data	Not Reported	Project number	8479423710
Real time data flag	0	Daily flow data begin date	0000-00-00
Daily flow data end date	0000-00-00	Daily flow data count	0
Peak flow data begin date	0000-00-00	Peak flow data end date	0000-00-00
Peak flow data count	0	Water quality data begin date	1978-06-06
Water quality data end date	1978-06-06	Water quality data count	1
Ground water data begin date	1975-05-05	Ground water data end date	1975-05-05
Ground water data count	1		

Ground-water levels, Number of Measurements 1

Date	Feet below Surface	Feet to Sealevel
1975-05-05	58 00	

AREA RADON INFORMATION

State Database CA Radon

Radon Test Results

Zip	Total Sites	> 4 Pci/L	Pct > 4 Pci/L
95240	8	0	0 00

Federal EPA Radon Zone for SAN JOAQUIN County 3

Note Zone 1 indoor average level > 4 pCi/L
Zone 2 indoor average level >= 2 pCi/L and <= 4 pCi/L
Zone 3 indoor average level < 2 pCi/L

Federal Area Radon Information for Zip Code 95240

Number of sites tested 2

Area	Average Activity	% <4 pCi/L	% 4-20 pCi/L	% >20 pCi/L
Living Area - 1st Floor	0 600 pCi/L	100%	0%	0%
Living Area - 2nd Floor	Not Reported	Not Reported	Not Reported	Not Reported
Basement	Not Reported	Not Reported	Not Reported	Not Reported

TOPOGRAPHIC INFORMATION

USGS 7 5' Digital Elevation Model (DEM)
Source United States Geologic Survey
EDR acquired the USGS 7 5' Digital Elevation Model in 2002 7 5-Minute DEMs correspond to the USGS 1 24,000- and 1 25,000-scale topographic quadrangle maps

HYDROLOGIC INFORMATION

Flood Zone Data This data, available in select counties across the country, was obtained by EDR in 1999 from the Federal Emergency Management Agency (FEMA) Data depicts 100-year and 500-year flood zones as defined by FEMA

NWI National Wetlands Inventory This data, available in select counties across the country, was obtained by EDR in 2002 from the U S Fish and Wildlife Service

State Wetlands Data Wetlands Inventory
Source California Spatial Information Library
Telephone 916-654-9990

HYDROGEOLOGIC INFORMATION

AQUIFLOW[R] Information System
Source EDR proprietary database of groundwater flow information
EDR has developed the AQUIFLOW Information System (AIS) to provide data on the general direction of groundwater flow at specific points EDR has reviewed reports submitted to regulatory authorities at select sites and has extracted the date of the report, hydrogeologically determined groundwater flow direction and depth to water table information

GEOLOGIC INFORMATION

Geologic Age and Rock Stratigraphic Unit
Source P G Schruben, R E Arndt and W J Bawiec, Geology of the Conterminous U S at 1 2,500,000 Scale - A digital representation of the 1974 P B King and H M Beikman Map, USGS Digital Data Series DDS - 11 (1994)

STATSGO State Soil Geographic Database
Source Department of Agriculture, Natural Resources Conservation Services
The U S Department of Agriculture's (USDA) Natural Resources Conservation Service (NRCS) leads the national Conservation Soil Survey (NCSS) and is responsible for collecting, storing, maintaining and distributing soil survey information for privately owned lands in the United States A soil map in a soil survey is a representation of soil patterns in a landscape Soil maps for STATSGO are compiled by generalizing more detailed (SSURGO) soil survey maps

SSURGO Soil Survey Geographic (SSURGO) Database
Source Department of Agriculture, Natural Resources Conservation Services
Telephone 800-672-5559
SSURGO depicts information about soil features on or near the surface of the Earth

LOCAL / REGIONAL WATER AGENCY RECORDS

FEDERAL WATER WELLS

PWS Public Water Systems
Source EPA/Office of Drinking Water
Telephone 202-564-3750
Public Water System data from the Federal Reporting Data System A PWS is any water system which provides water to at least 25 people for at least 60 days annually PWSs provide water from wells, rivers and other sources

PWS ENF Public Water Systems Violation and Enforcement Data
Source EPA/Office of Drinking Water
Telephone 202-564-3750
Violation and Enforcement data for Public Water Systems from the Safe Drinking Water Information System (SDWIS) after August 1995 Prior to August 1995, the data came from the Federal Reporting Data System (FRDS)

USGS Water Wells USGS National Water Inventory System (NWIS)
This database contains descriptive information on sites where the USGS collects or has collected data on surface water and/or groundwater The groundwater data includes information on wells, springs, and other sources of groundwater

STATE RECORDS

California Drinking Water Quality Database
Source Department of Health Services
Telephone 916-324-2319
The database includes all drinking water compliance and special studies monitoring for the state of California since 1984 It consists of over 3,200,000 individual analyses along with well and water system information

OTHER STATE DATABASE INFORMATION

California Oil and Gas Well Locations for District 2, 3, 5 and 6
Source Department of Conservation
Telephone 916-323-1779

RADON

State Database CA Radon
Source Department of Health Services
Telephone 916-324-2208
Radon Database for California

Area Radon Information
Source USGS
Telephone 703-356-4020
The National Radon Database has been developed by the U S Environmental Protection Agency (USEPA) and is a compilation of the EPA/State Residential Radon Survey and the National Residential Radon Survey The study covers the years 1986 - 1992 Where necessary data has been supplemented by information collected at private sources such as universities and research institutions

EPA Radon Zones
Source EPA
Telephone 703-356-4020
Sections 307 & 309 of IRAA directed EPA to list and identify areas of U S with the potential for elevated indoor radon levels

OTHER

Airport Landing Facilities Private and public use landing facilities
Source Federal Aviation Administration, 800-457-6656

Epicenters World earthquake epicenters, Richter 5 or greater
Source Department of Commerce, National Oceanic and Atmospheric Administration

California Earthquake Fault Lines The fault lines displayed on EDR's Topographic map are digitized quaternary fault lines, prepared in 1975 by the United State Geological Survey Additional information (also from 1975) regarding activity at specific fault lines comes from California's Preliminary Fault Activity Map prepared by the California Division of Mines and Geology

APPENDIX D

INTERVIEW & REGULATORY AGENCY DOCUMENTATION

INTERVIEW CONVERSATION RECORD

Date: 3/15/06 **Time:** 11:00AM

To X **From** Erma Bradley

Company: Property owner APN 058-13-09

Address:

Phone No.

Project Name: Reynolds Ranch **Project No:** 65942.P01

Mrs Erma Bradley (APN 058-13-09) was interviewed on March 15, 2006 during Kleinfelder's site reconnaissance According to Mrs Bradley the UST onsite was a 400-gallon motor fuel tank, which was in the ground for approximately six years The tank was removed from the property in 1992 The property was used for agriculture of grapes She has owned the property for approximately 35 years According to Mrs Bradley she has no knowledge of any buried debris, and was unaware of any hazardous materials and/or petroleum product releases or incidents onsite She stated that no chemicals were stored onsite

Copyright 2000 Kleinfelder, Inc

TELEPHONE CONVERSATION RECORD

Date: 3/20/06 **Time:** 10:00M

ToX From Pat Stocker

Company:

Address:

Phone No. 479-1053

Project Name: Reynolds Ranch **Project No:** 65942.P01

Pat Stocker (APN 058-13-10 and 11) was interview on March 20, 2006 He has owned the property since 2000 According to Mr Stockar the UST on site was for farm use and had been removed prior to his ownership A restaurant was located on the property approximately 50 years ago and was located in the northeast corner of the parcel were the Frontage Road is now located The property has been used for agricultural purposes (vineyards) According to Mr Stockar sulfur is used on the site and chemicals are not stored or mixed onsite According to Mr Stockar he has no knowledge of any buried debris, and was unaware of any hazardous materials and/or petroleum product releases or incidents onsite There are two septic tanks onsite, one located east of the residence and one located south of the residence

Copyright 2000 Kleinfelder, Inc

TELEPHONE CONVERSATION RECORD

Date: 3/20/06 **Time:** 9:45M

ToX From Don Reynolds

Company:

Address:

Phone No. 369-2725

Project Name: Reynolds Ranch **Project No:** 65942.P01

Don Reynolds (APN's 058-13-15, 16 and 058-11-41 and 04) was interview on March 20, 2006 According to Mr Reynolds the property has been in the family for the last 30 years There have been vineyards on the property for the past 50 to 60 years According to Mr Reynolds he has no knowledge of any UST's, buried debris, and was unaware of any hazardous materials and/or petroleum product releases or incidents onsite According to Mr Reynolds the barns are used to store the harvesting equipment they use onsite And there are no chemical mixing area onsite Mr Reynolds stated they use sulfur onsite Septic tanks are associated with the residences onsite Mr Reynolds was unsure the purpose of the well in the shed located on APN 058-11-04 According to Mr Reynolds the well located south of the residence located on APN 058-13-15 is a new well used for agricultural purposes but is also set up to use for domestic use The well is approximately 150 feet deep

Copyright 2000 Kleinfelder, Inc

TELEPHONE CONVERSATION RECORD

Date: 3/20/06 **Time:** 4:20M

ToX From Dominic Della Maggiora

Company:

Address:

Phone No. 369-2725

Project Name: Reynolds Ranch **Project No:** 65942.P01

Dominic Della Maggiora (brother of the owner Mrs Pelleti) (APN 058-13-22) was interview on March 20, 2006 According to Mr Dela Maggiora the property has been in the family since the 1980's The property has been used fro vineyard since there ownership and prior to there ownership A septic system is associated with the house and is north of the residence A 150-gallon diesel UST for a furnace is located on the north side of the residence and has been in the ground for approximately 20 years According to Mr Della Maggiora he has no knowledge of any buried debris, and was unaware of any hazardous materials and/or petroleum product releases or incidents onsite No chemicals are stored onsite and there are no chemical mixing areas onsite

Copyright 2000 Kleinfelder, Inc

TELEPHONE CONVERSATION RECORD

Date: 3/20/06 **Time:** 2:00PM

ToX From Dan Parises

Company:

Address:

Phone No. 329-5135

Project Name: Reynolds Ranch **Project No:** 65942.P01

Mr Dan Parises (APN 058-13-07) was interview on March 20, 2006 The property was used for agriculture of grapes He has owned the property since 1999 and leased the property for approximately 10 years previouse to this According to Mr Parises he has no knowledge of any UST's, buried debris, and was unaware of any hazardous materials and/or petroleum product releases or incidents onsite He stated that no chemicals were stored onsite Mr Parises stated he uses herbicides to spray between the rows and uses sulfur The irrigation well is also used for the residence onsite The septic tank is located east of the house

Copyright 2000 Kleinfelder, Inc

TELEPHONE CONVERSATION RECORD

Date: 3/20/06 **Time:** 9:30M

ToX From Gary Tsutsumi

Company:

Address:

Phone No. 639-2554

Project Name: Reynolds Ranch **Project No:** 65942.P01

Mr Gary Tsutsumi (APN 058-13-24) was interview on March 20, 2006 He has owned the property for the past 40 years and has used the property for vineyards since he has owned it A cherry orchard was on the property in the 50's According to Mr Tsutsumi he has no knowledge of any UST's, buried debris, and was unaware of any hazardous materials and/or petroleum product releases or incidents onsite He stated that no chemicals were stored onsite Herbicides and sulfur are used on the site Two wells are located on the property One well is located adjacent to the pump house and the second well is located west of the residence east of the shed This residence (13475 N Stockton Street) was the original ranch house for the property The septic tank is located south of the residence The shed contains farm equipment The parcel south of his (APN 058-13-21) has been fallow for approximately 8 years The property contained vineyards in the past Mr Tsutsumi does not know of any underground tanks associated with this property

Copyright 2000 Kleinfelder, Inc

TELEPHONE CONVERSATION RECORD

Date: 3/1/06 **Time:** 1:40PM

To **From X** Dianne

Company: SJC Environmental Health Department

Address:

Phone No.

Project Name: Reynolds Ranch **Project No:** 65942.P01

According to Dianne they have files for the Addresses 13371 N. Hwy 99 and 4044 E. Harney Lane.

Copyright 2000 Kleinfelder, Inc

TELEPHONE CONVERSATION RECORD

Date: 2/21/06 **Time:** 3:00PM

To **From X** Michelle

Company: San Joaquin Office of Emergency Services

Address:

Phone No. 209-468-3962

Project Name: Reynolds Ranch **Project No:** 65942.P01

According to Michelle at SJOES there are no records in their database for the addresses listed on the subject site.

Copyright 2000 Kleinfelder, Inc

Office of the State Fire Marshal

Pipeline Safety Division
P O Box 944246
Sacramento, CA 94244-2460

Request ID 03032006SFM001

TO KLEINFELDER, INC
RYAN BROSIUS
2825 E MYRTLE STREET
STOCKTON, CA 95205

Phone 209 948 1345
Fax 209 948 0621
EMail

FROM Lisa Dowdy

Phone (916) 445-8477
Fax (916) 445-8526

PIPELINE LOCATION REQUEST FOR

REYNOLDS RANCH
LODI, CA 95240

THE FOLLOWING COMPANY(S) HAVE STATE FIRE MARSHAL JURISDICTIONAL PIPELINES IN THE AREA YOU HAVE REQUESTED:

Kinder Morgan
CSFM ID 0274
SIZE 10
COMMODITY Refined Product (Gasoline, Jet Fuel, Gas Oil)

For more information and exact location of Kinder Morgan pipelines and any other pipelines they may have in the area please call the following representative

Don Quinn (714) 560-4940

- FOR NATURAL GAS PIPELINES PLEASE CONTACT YOUR LOCAL GAS COMPANY

- FOR OTHER TYPES OF PIPELINE PLEASE CONTACT THE DIVISION OF OIL AND GAS AT (714) 816-6847

- FOR PUBLIC UTILITIES PLEASE CONTACT THE PUBLIC UTILITIES COMMISSION AT (415) 703-2782

Lisa Dowdy
Research Analyst I
Office fo the State Fire Marshal

Jim Thorpe Oil, Inc.

351 N Beckman Road ● P O. Box 357 ● Lodi, CA 95241
(209) 368-6175 ● (209) 462-4581
Contractor's License #495699

September 27, 1993

RECEIVED
OCT 07 1993
ENVIRONMENTAL HEALTH
PERMIT/SERVICES

San Joaquin Health Services
448 N. San Joaquin Street
P. O. Box 2009
Stockton, CA 95201

Attention: Underground Tank Program

Re: 13371 N. Hwy 99, Lodi, CA 95240
Terry Zachmeister

Jim Thorpe Oil, Inc./dba Rich-Mart Construction removed one (1) 550 gallon EXCMPT underground fuel tank at the above site on September 1, 1993. Attached are the following:

Underground Storage Tank Program-Farm Tank Information Form
Exempt Underground Storage Tank Statement with plot plan
Copy of San Joaquin County Fire Prevention permit 4930709
Tank Tracking Record
Copies of Nor-Cal Oil invoice #4170 and Uniform Hazardous Waste Manifest #081 2381 for pump out and transportation of the product from the inside rinse of the tank.

Sincerely,

JIM THORPE OIL INC. dba
RICH-MART CONSTRUCTION

Tamra Thorpe

Tamra Thorpe
Secretary-Treasurer

TT
Attachments (7)
cc: San Joaquin Fire Prevention
Terry Zachmeister

WHERVRY "W WYOVRV TOOD TRVVOOV. TOOD TOOD INVOOVTVOV TOOD

FACILITY/SITE INFORMATION (Complete . .d Form for each FARM TANK location)

FACILITY				
FARM or BUSINESS NAME: JERRY ZECHMEISTER				CONTACT NAME:
ADDRESS (Street address of TANK location): 13371 N. Hwy 99				PHONE # WITH AREA CODE: (209) 368-4060
CITY: Lodi	STATE: CA	ZIP CODE: 95240	NEAREST CROSS STREET: Harney Lane	
☐ CHECK HERE if this ADDRESS should be used for Legal Notification				

OPERATOR INFORMATION & ADDRESS (Complete if Information Different from Above)

OPERATOR				
NAME:				OPERATOR CONTACT NAME:
MAILING or STREET ADDRESS:				OPERATOR PHONE # WITH AREA CODE:
CITY:	STATE:	ZIP CODE:		
☐ CHECK HERE if this ADDRESS should be used for Legal Notification				

PROPERTY OWNER INFORMATION & ADDRESS (Complete if Different from Above)

OWNER				
NAME: JERRY ZECHMEISTER				OWNER CONTACT NAME:
MAILING or STREET ADDRESS: 21671 Montbury Drive				OWNER PHONE # WITH AREA CODE: (714) 768-5992 - home (714) 587-0155 - work
CITY: El Toro	STATE: CA	ZIP CODE: 92630		
X CHECK HERE if this ADDRESS should be used for Legal Notification				

Check Appropriate Box

TYPE			
		ACTIVE FARM TANK SITE	(One or more underground TANKS > 1,100 gal. capacity)
	X	EXEMPT FARM TANK SITE	(ALL underground TANKS at site = to or < 1,100 gal. capacity)
		PERMANENTLY CLOSED FARM TANK SITE	(ALL underground TANKS at site removed or closed in place)

UNDERGROUND TANK INFORMATION (List Additional tank information on separate sheet if needed)

TANK INFO	TANK SIZE (GALLONS)	CHEMICALS STORED CURRENTLY OR PREVIOUSLY	ESTIMATED DATE LAST USED IF CURRENTLY EMPTY	METHOD OF CLOSURE IF PERMANENTLY CLOSED	DATE OF REMOVAL OR CLOSURE IN PLACE
	350	Regular gasoline	8/31/93	Tank Removal	9/1/93

THIS FORM HAS BEEN COMPLETED UNDER PENALTY OF PERJURY, AND TO THE BEST OF MY KNOWLEDGE, IS TRUE AND CORRECT

NAME	TITLE	DATE
Jerry Zechmeister	Owner	9/10/93

OFFICE USE ONLY

SWEEPS #	COMP #	LOC CODE	DIST CODE	# ACTIVE UGT	# EXEMPT UGT	# CLOSED UGT	SWEEPS PRGM/SUB CODE	DATE

EH 23 044 (12/88)

EXEMPT UNDERGROUND STORAGE TANKS

OWNER: JERRY ZECHMEISTER

ADDRESS: 21671 Montbury Drive, El Toro, CA 92630

PHONE: (714) 768-5992-home; (714) 587-0155-work

DATE REMOVED: 9/1/93

TANK SIZE: 350

PRODUCT STORED: gasoline

LOCATION (IF DIFFERENT): 13371 N. Hwy 99, Lodi, CA 95240

REMARKS: The tank was removed by Jim Thorpe Oil, Inc., dba Rich-Mart Construction, Hazardous Waste Hauler, Registration #2667. We triple rinsed, dry iced, and removed the tank. The tank was in good condition. There was no odor or soil discoloration noted in the excavation. The tank was transported to our yard at 807 E. Black Diamond Way, Lodi, CA CA EPA CAL 000012884 where it was destroyed, then transported by us to Schnitzer Steel Products, 12000 Folsom Blvd., Rancho Cordova, CA 94670 for disposal as scrap. Plot plan attached.

Sincerely,

JIM THORPE OIL, INC.
dba RICH-MART CONSTRUCTION

Martin Thorpe

Martin Thorpe
Vice-President

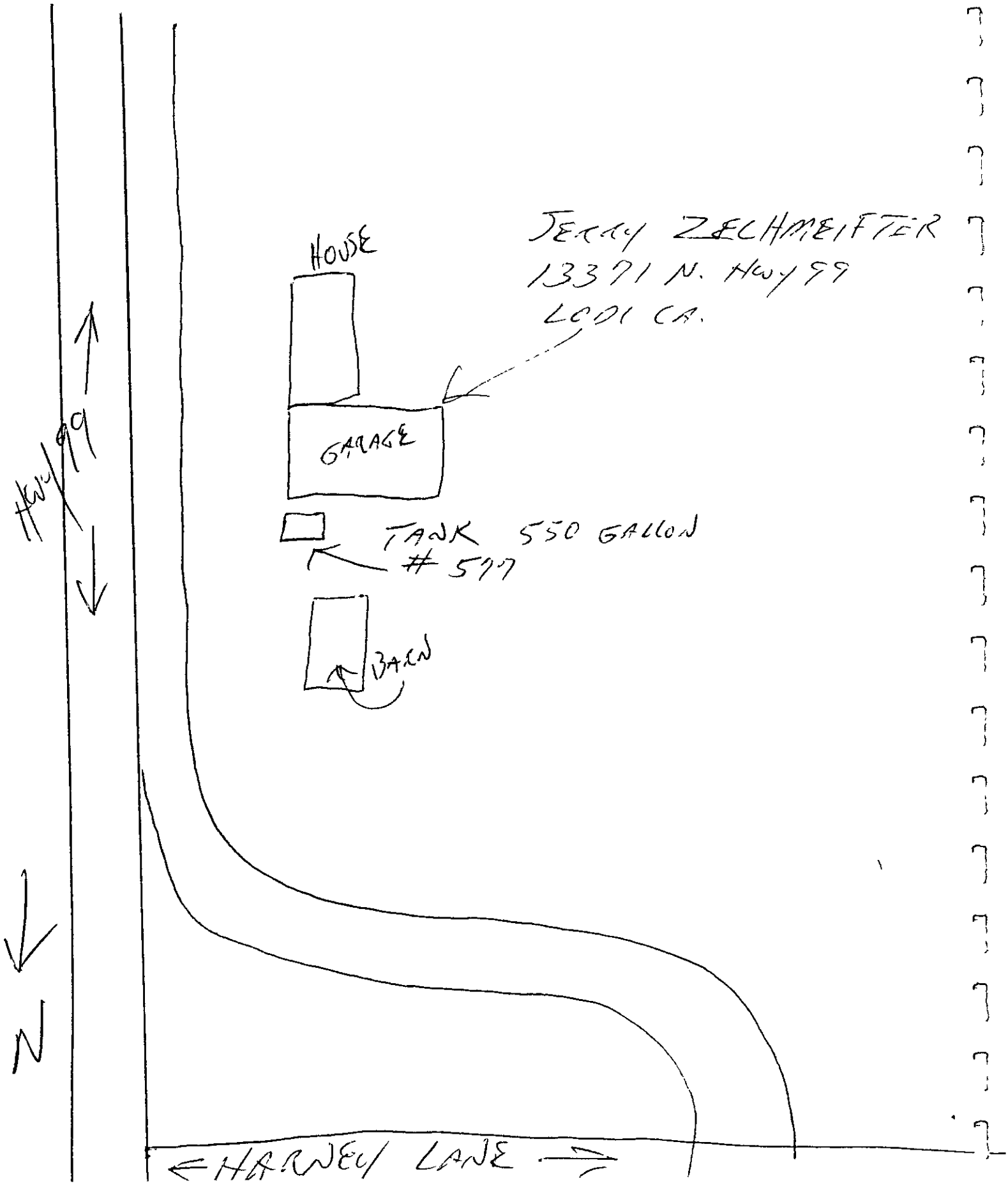
JERRY ZELHMEIFTER
13371 N. HWY 99
LODI CA.
HOUSE
GARAGE
TANK 550 GALLON
577
BARN
HWY 99
N
HARNEY LANE

Fire Permit

SAN JOAQUIN COUNTY COMMUNITY DEVELOPMENT DEPARTMENT
1810 E. HAZELTON AVENUE, STOCKTON, CA 95205
BUSINESS PHONE (209) 468-3380

SITE LOCATION INFORMATION	PERMIT NUMBER: FP-9300209
Job Site Address: 13371 N ST RT 99 W FRON RD LODI	
Cross Street: HARNEY LANE	APN: 058-130-11

SCOPE OF WORK

REMOVAL 09-03-93 AT 9:00 A.M.

OWNER NAME AND ADDRESS		APPLICANT NAME AND ADDRESS	
Name ZECHMEISTER, B I CO-TRS ETAL		Name: RICH-MART	
Address: 13371 N 99 HWY LODI, CA		Address: P.O. BOX 357 LODI, CA	
Zip 952400000	Ph	Zip. 95241	Ph: 462-4581
CONTRACTOR INFORMATION		**DESIGNER INFORMATION**	
Name THORPE JIM OIL INC		Name:	
Address: 351 N. BECKMAN ROAD LODI, CA 95240		Address:	
Lic No 495699	Ph: 209 462-4581	Lic. No:	Ph:

PERMIT DESCRIPTION

THIS PERMIT MUST, AT ALL TIMES, BE KEPT ON THE PREMISES.

79.103F FLAM.COMB.LIQ./TANK REMOVAL Expires: Nov 26, 1993

This permit does not take the place of any License required by law and is not transferable Any changes in use or occupancy of premises shall require a new permit This permit shall, in no way, relieve the party to whom it is issued from full responsibility for damages incurred through its use

FIRE PERMIT INFORMATION

Total Sq Ft:	Occupancy:	Const Type.	Fee: 100.00
Accepted By: DF	Approved By: DF	Applied Date: 08/26/1993	Issue Date: 08/26/1993

UNDERGROUND STORAGE TANK DISPOSITION TRACKING RECORD

****

SECTION 1 - Public Health Services Tracking Sheet will accompany each tank affixed with its site identification number. The Tracking Sheet is to be returned to Public Health Services within 30 days of acceptance of the tank by the disposal or recycling facility. The permit holder is responsible for ensuring that this form is completed and returned.

FACILITY NAME: JERRY ZECHMEISTER EPA Site #CAC 000 872944

FACILITY ADDRESS: 13371 N. Hwy 99, Lodi, CA 95240

TANK ID #39 - Exempt Farm Tank **Tank Description:** 350 Gallon Diesel/ Gasoline/ Waste Oil

****

SECTION 2 - To be filled out by tank removal contractor:

Tank Removal Contractor: Jim Thorpe Oil, Inc. DBA Rich-Mart Construction

Address: 351 N. Beckman Rd./ P.O. Box 357 **City:** Lodi, CA **Zip:** 95241-0357

Phone #: (209) 462-4581 **Date Tank Removed:** 9/1/93

****

SECTION 3 - To be filled out by contractor "decontaminating tank":

Tank Decontamination Contractor: Jim Thorpe Oil,DBA Rich-Mart Construction

Address: 351 N. Beckman Rd./ P.O. Box 357 **City:** Lodi, CA **Zip:** 95241-0357

Phone #: (209) 462-4581

Authorized representative of contractor certifying through signature below that the tank has been decontaminated in an approved manner as required by Cal EPA.

Signature: Martin Thorpe **Title:** Vice-President

****

SECTION 4 - To be signed and dated by an authorized representative of the treatment, storage, or disposal facility accepting tank and/or piping.

Tank is free of all sludges and hydrocarbon vapors upon delivery to Schnitzer Steel.

Facility Name: Schnitzer Steel Products

Address 12000 Folsom Blvd. **City:** Rancho Cordova **Zip:** 95742

Phone #: (916) 985-4810

Date Tank Received: 9/9/93

Signature: **Title:**

****

Form Approved OMB No 2050—0039 (Expires 9 30 91)
Please print or type (Form designed for use on elite pitch typewriter)

Toxic Substances Control Division
Sacramento, California

UNIFORM HAZARDOUS WASTE MANIFEST

Generator's US EPA ID No: CAC000872944
Manifest Document No: 12981

2 Page 1 of 1

Information in the shaded areas is not required by Federal law

3 Generator's Name and Mailing Address
JERRY ZECHMEISTER
21671 Montbury Dr., El Toro, CA 92630

4 Generator's Phone (714) 768-0155

A State Manifest Document Number: 88112981

B State Generator's ID

5 Transporter 1 Company Name: NOR CAL OIL

6 US EPA ID Number: CAD982417255

C State Transporter's ID

D Transporter's Phone: (800) 332-8710

7 Transporter 2 Company Name

8 US EPA ID Number

E State Transporter's ID

F Transporter's Phone

9 Designated Facility Name and Site Address
REFINERIES SERVICE
13331 North Hwy. 33
Patterson, CA 95363

10 US EPA ID Number: CAD083166728

G State Facility's ID: CAD083166728

H Facility's Phone: (800) 874-4444

11 US DOT Description (Including Proper Shipping Name, Hazard Class and ID Number)	12 Containers No	Type	13 Total Quantity	14 Unit Wt/Vol	I Waste No
a HAZARDOUS WASTE LIQUID N.O.S. ORM-E NA-9189	001	TT	6	G	State 223 EPA/Other
b					State EPA/Other
c					State EPA/Other
d					State EPA/Other

J Additional Descriptions for Materials Listed Above
TANK BOTTOM WASTE
RINSATE

K Handling Codes for Wastes Listed Above
a b
c d

15 Special Handling Instructions and Additional Information
APPROPRIATE PROTECTIVE CLOTHING
SEE E.R.G. 31
"EMERGENCY CONTACT: 800-332-8710"

16
GENERATOR'S CERTIFICATION I hereby declare that the contents of this consignment are fully and accurately described above by proper shipping name and are classified, packed marked, and labeled and are in all respects in proper condition for transport by highway according to applicable international and national government regulations

If I am a large quantity generator, I certify that I have a program in place to reduce the volume and toxicity of waste generated to the degree I have determined to be economically practicable and that I have selected the practicable method of treatment storage or disposal currently available to me which minimizes the present and future threat to human health and the environment OR, if I am a small quantity generator, I have made a good faith effort to minimize my waste generation and select the best waste management method that is available to me and that I can afford

Printed/Typed Name: Richard Thorpe for Jerry Zechmeister
Signature: [signature]
Month Day Year: 09 28 93

17 Transporter 1 Acknowledgement of Receipt of Materials
Printed/Typed Name: JOE PUETT
Signature: [signature]
Month Day Year: 09 28 93

18 Transporter 2 Acknowledgement of Receipt of Materials
Printed/Typed Name
Signature
Month Day Year

19 Discrepancy Indication Space

20 Facility Owner or Operator Certification of receipt of hazardous materials covered by this manifest except as noted in Item 19
Printed/Typed Name
Signature
Month Day Year

GENERATOR

TRANSPORTER

FACILITY

IN CASE OF AN EMERGENCY OR SPILL, CALL THE NATIONAL RESPONSE CENTER 1 800-424-8802, WITHIN CALIFORNIA CALL 1-800-852-

DHS 8022 A (1/88)
EPA 8700—22
(Rev 9 88) Previous editions are obsolete

Do Not Write Below This Line

YELLOW GENERATOR RETAINS

STATE OF CALIFORNIA
STATE WATER RESOURCES CONTROL BOARD

UNDERGROUND STORAGE TANK PERMIT APPLICATION - FORM A

"E"

COMPLETE THIS FORM FOR EACH FACILITY/SITE

MARK ONLY ONE ITEM: [ ] 1 NEW PERMIT [ ] 2 INTERIM PERMIT [ ] 3 RENEWAL PERMIT [ ] 4 AMENDED PERMIT [X] 5 CHANGE OF INFORMATION [ ] 6 TEMPORARY SITE CLOSURE [ ] 7 PERMANENTLY CLOSED SITE

61

I. FACILITY/SITE INFORMATION & ADDRESS - (MUST BE COMPLETED)

DBA OR FACILITY NAME: JERRY ZECHMEISTER	NAME OF OPERATOR		
ADDRESS: 13371 N. HWY 99	NEAREST CROSS STREET: HARNEY		PARCEL # (OPTIONAL)
CITY NAME: LODI	STATE: CA	ZIP CODE: 95240	SITE PHONE # WITH AREA CODE: (209) 368-4060

✓ BOX TO INDICATE: [ ] CORPORATION [ ] INDIVIDUAL [ ] PARTNERSHIP [ ] LOCAL-AGENCY DISTRICTS* [ ] COUNTY-AGENCY* [ ] STATE AGENCY* [ ] FEDERAL AGENCY*

* If owner of UST is a public agency complete the following name of Supervisor of division section, or office which operates the UST _____

TYPE OF BUSINESS: [ ] 1 GAS STATION [ ] 2 DISTRIBUTOR [X] 3 FARM [ ] 4 PROCESSOR [ ] 5 OTHER	[ ] ✓ IF INDIAN RESERVATION OR TRUST LANDS	# OF TANKS AT SITE: 1	E P A I D # (optional)

EMERGENCY CONTACT PERSON (PRIMARY)		EMERGENCY CONTACT PERSON (SECONDARY) - optional	
DAYS NAME (LAST FIRST): ZECHMEISTER JERRY	PHONE # WITH AREA CODE: (209) 368-4060	DAYS NAME (LAST FIRST)	PHONE # WITH AREA CODE
NIGHTS NAME (LAST, FIRST): " "	PHONE # WITH AREA CODE: (714) 587-0155	NIGHTS NAME (LAST FIRST)	PHONE # WITH AREA CODE

II. PROPERTY OWNER INFORMATION - (MUST BE COMPLETED)

NAME: JERRY ZECHMEISTER	CARE OF ADDRESS INFORMATION		
MAILING OR STREET ADDRESS: 21671 MONTBURY DRIVE	✓ box to indicate: [ ] INDIVIDUAL [ ] LOCAL AGENCY [ ] STATE AGENCY [ ] CORPORATION [ ] PARTNERSHIP [ ] COUNTY AGENCY [ ] FEDERAL AGENCY		
CITY NAME: EL TORO	STATE: CA	ZIP CODE: 92630	PHONE # WITH AREA CODE: (714) 587-0155

III. TANK OWNER INFORMATION - (MUST BE COMPLETED)

NAME OF OWNER: JERRY ZECHMEISTER	CARE OF ADDRESS INFORMATION		
MAILING OR STREET ADDRESS: 21671 MONTBURY DRIVE	✓ box to indicate: [ ] INDIVIDUAL [ ] LOCAL AGENCY [ ] STATE AGENCY [ ] CORPORATION [ ] PARTNERSHIP [ ] COUNTY-AGENCY [ ] FEDERAL AGENCY		
CITY NAME: EL TORO	STATE: CA	ZIP CODE: 92630	PHONE # WITH AREA CODE: (714) 587-0155

IV. BOARD OF EQUALIZATION UST STORAGE FEE ACCOUNT NUMBER - Call (916) 322-9669 if questions arise

TY (TK) HQ 44- [ ][ ][ ][ ][ ][ ]

V. PETROLEUM UST FINANCIAL RESPONSIBILITY - (MUST BE COMPLETED) – IDENTIFY THE METHOD(S) USED

✓ box to indicate: [ ] 1 SELF INSURED [ ] 2 GUARANTEE [ ] 3 INSURANCE [ ] 4 SURETY BOND [ ] 5 LETTER OF CREDIT [ ] 6 EXEMPTION [ ] 99 OTHER _____

VI LEGAL NOTIFICATION AND BILLING ADDRESS

Legal notification and billing will be sent to the tank owner unless box I or II is checked

CHECK ONE BOX INDICATING WHICH ABOVE ADDRESS SHOULD BE USED FOR LEGAL NOTIFICATIONS AND BILLING: I [ ] II [X] III [ ]

THIS FORM HAS BEEN COMPLETED UNDER PENALTY OF PERJURY, AND TO THE BEST OF MY KNOWLEDGE, IS TRUE AND CORRECT

OWNER'S NAME (PRINTED & SIGNED)	OWNER'S TITLE	DATE MONTH/DAY/YEAR

LOCAL AGENCY USE ONLY

RUC ID 503636

COUNTY #	JURISDICTION #	FACILITY #
39	[ ][ ][ ]	[ ][ ]5911[0]

E.T. 10/11/92

LOCATION CODE - *OPTIONAL*	CENSUS TRACT # - *OPTIONAL*	SUPVISOR - DISTRICT CODE - *OPTIONAL*
02	23.22	320

THIS FORM MUST BE ACCOMPANIED BY AT LEAST (1) OR MORE PERMIT APPLICATION - FORM B, UNLESS THIS IS A CHANGE OF SITE INFORMATION ONLY.

OWNER MUST FILE THIS FORM WITH THE LOCAL AGENCY IMPLEMENTING THE UNDERGROUND STORAGE TANK REGULATIONS

STATE OF CALIFORNIA
STATE WATER RESOURCES CONTROL BOARD

UNDERGROUND STORAGE TANK PERMIT APPLICATION - FORM B

"E"

COMPLETE A SEPARATE FORM FOR EACH TANK SYSTEM

MARK ONLY ONE ITEM				
	[ ] 1 NEW PERMIT	[ ] 3 RENEWAL PERMIT	[ ] 5 CHANGE OF INFORMATION	[ ] 7 PERMANENTLY CLOSED ON SITE
	[ ] 2 INTERIM PERMIT	[ ] 4 AMENDED PERMIT	[ ] 6 TEMPORARY TANK CLOSURE	[X] 8 TANK REMOVED [09]

DBA OR FACILITY NAME WHERE TANK IS INSTALLED 13371 N Hwy 99

I TANK DESCRIPTION

COMPLETE ALL ITEMS -- SPECIFY IF UNKNOWN

A OWNER'S TANK I D # V.K.	B MANUFACTURED BY V.K.
C DATE INSTALLED (MO/DAY/YEAR) V.K.	D TANK CAPACITY IN GALLONS 350

II TANK CONTENTS

IF A-1 IS MARKED COMPLETE ITEM C

A	[X] 1 MOTOR VEHICLE FUEL	[ ] 4 OIL	B	[X] 1 PRODUCT	C	[ ] 1a REGULAR UNLEADED	[ ] 3 DIESEL	[ ] 6 AVIATION GAS
	[ ] 2 PETROLEUM	[ ] 80 EMPTY		[ ] 2 WASTE		[ ] 1b PREMIUM UNLEADED	[ ] 4 GASAHOL	[ ] 7 METHANOL
	[ ] 3 CHEMICAL PRODUCT	[ ] 95 UNKNOWN				[X] 2 LEADED	[ ] 5 JET FUEL	
							[ ] 99 OTHER (DESCRIBE IN ITEM D BELOW)	

D IF (A 1) IS NOT MARKED ENTER NAME OF SUBSTANCE STORED C A S #

III. TANK CONSTRUCTION

MARK ONE ITEM ONLY IN BOXES A B AND C AND ALL THAT APPLIES IN BOX D AND E

A TYPE OF SYSTEM	[ ] 1 DOUBLE WALL	[ ] 3 SINGLE WALL WITH EXTERIOR LINER	[X] 95 UNKNOWN	
	[ ] 2 SINGLE WALL	[ ] 4 SECONDARY CONTAINMENT (VAULTED TANK)	[ ] 99 OTHER ____	
B TANK MATERIAL (Primary Tank)	[ ] 1 BARE STEEL	[ ] 2 STAINLESS STEEL	[ ] 3 FIBERGLASS	[ ] 4 STEEL CLAD W/ FIBERGLASS REINFORCED PLASTIC
	[ ] 5 CONCRETE	[ ] 6 POLYVINYL CHLORIDE	[ ] 7 ALUMINUM	[ ] 8 100% METHANOL COMPATIBLE W/FRP
	[ ] 9 BRONZE	[ ] 10 GALVANIZED STEEL	[X] 95 UNKNOWN	[ ] 99 OTHER ____
C INTERIOR LINING	[ ] 1 RUBBER LINED	[ ] 2 ALKYD LINING	[ ] 3 EPOXY LINING	[ ] 4 PHENOLIC LINING
	[ ] 5 GLASS LINING	[ ] 6 UNLINED	[X] 95 UNKNOWN	[ ] 99 OTHER ____
	IS LINING MATERIAL COMPATIBLE WITH 100% METHANOL ? YES ___ NO ___			
D CORROSION PROTECTION	[ ] 1 POLYETHYLENE WRAP	[ ] 2 COATING	[ ] 3 VINYL WRAP	[ ] 4 FIBERGLASS REINFORCED PLASTIC
	[ ] 5 CATHODIC PROTECTION	[ ] 91 NONE	[X] 95 UNKNOWN	[ ] 99 OTHER ____
E SPILL AND OVERFILL	SPILL CONTAINMENT INSTALLED (YEAR) ____		OVERFILL PREVENTION EQUIPMENT INSTALLED (YEAR) ____	

IV PIPING INFORMATION

CIRCLE A IF ABOVE GROUND OR U IF UNDERGROUND BOTH IF APPLICABLE

A SYSTEM TYPE	A U 1 SUCTION	A U 2 PRESSURE	A U 3 GRAVITY	A U 99 OTHER
B CONSTRUCTION	A U 1 SINGLE WALL	A U 2 DOUBLE WALL	A U 3 LINED TRENCH	A U 95 UNKNOWN A U 99 OTHER
C MATERIAL AND CORROSION PROTECTION	A U 1 BARE STEEL	A U 2 STAINLESS STEEL	A U 3 POLYVINYL CHLORIDE (PVC)	A U 4 FIBERGLASS PIPE
	A U 5 ALUMINUM	A U 6 CONCRETE	A U 7 STEEL W/ COATING	A U 8 100% METHANOL COMPATIBLE W/FRP
	A U 9 GALVANIZED STEEL	A U 10 CATHODIC PROTECTION	A U 95 UNKNOWN	A U 99 OTHER ____
D LEAK DETECTION	[ ] 1 AUTOMATIC LINE LEAK DETECTOR	[ ] 2 LINE TIGHTNESS TESTING	[ ] 3 INTERSTITIAL MONITORING	[ ] 99 OTHER ____

V TANK LEAK DETECTION

[ ] 1 VISUAL CHECK	[ ] 2 INVENTORY RECONCILIATION	[ ] 3 VADOZE MONITORING	[ ] 4 AUTOMATIC TANK GAUGING	[ ] 5 GROUND WATER MONITORING
[ ] 6 TANK TESTING	[ ] 7 INTERSTITIAL MONITORING	[ ] 91 NONE	[X] 95 UNKNOWN	[ ] 99 OTHER

VI TANK CLOSURE INFORMATION

1 ESTIMATED DATE LAST USED (MO/DAY/YR) 9/1/93	2 ESTIMATED QUANTITY OF SUBSTANCE REMAINING UNKNOWN GALLONS	3 WAS TANK FILLED WITH INERT MATERIAL ? YES [ ] NO [ ]

THIS FORM HAS BEEN COMPLETED UNDER PENALTY OF PERJURY, AND TO THE BEST OF MY KNOWLEDGE, IS TRUE AND CORRECT

APPLICANT'S NAME (PRINTED & SIGNATURE)	DATE

LOCAL AGENCY USE ONLY

THE STATE I D NUMBER IS COMPOSED OF THE FOUR NUMBERS BELOW

STATE I D #	COUNTY #	JURISDICTION #	FACILITY #	TANK #
				5 0 3 6 4 3 E.T. 10/11/93

PERMIT NUMBER	PERMIT APPROVED BY/DATE	PERMIT EXPIRATION DATE

THIS FORM MUST BE ACCOMPANIED BY A PERMIT APPLICATION - FORM A, UNLESS A CURRENT FORM A HAS BEEN FILED
FILE THIS FORM WITH THE LOCAL AGENCY IMPLEMENTING THE UNDERGROUND STORAGE TANK REGULATIONS

4/25/93 Rec'd

NOR-CAL OIL
P.O. Box 645
DENAIR, CA 95316
1-800-332-8710
E.P.A. CAD 982417255

CUSTOMER S ORDER NO	PHONE 209 462-4581	DATE 9/28/93
NAME THORPE OIL, INC.		
ADDRESS N. BECKMAN RD.		
LODI, CA 95240		

EPA #	CAL000012884	1 DRUM RINSATE	
QTY	DESCRIPTION	PRICE	AMOUNT
	WASTE OIL N O S COMBUSTIBLE LIQUID NA-1270	[redacted]	
135	WASTE WATER/RINSATE		
	WASTE ETHYLENE GLYCOL		
	TEST		
	USED OIL FILTERS-DRAINED 24 HRS.		
	SLUDGE	GAL	
S.M.D.N	88112981 Jerry Zechmeister	6	CAC000872944
	[redacted]		
S.M.D N.			
SHIP TO.			
	REFINERIES SERVICE / ROMIC CHEMICAL CORP		
	13331 N. HWY 33 / 2081 BAY ROAD		
	PATTERSON, CA 95363 / E. PALO ALTO, CA 94303		
	E P A. CAD083166728 / E P A. CAD009452657	TAX	
SIGNATURE T Thorpe		TOTAL	

04170

Thank You

Jim Thorpe Oil, Inc.

351 N. Beckman Road ● P O Box 357 ● Lodi, CA 95241
(209) 368-6175 ● (209) 462-4581
Contractor's License #495699

September 29, 1992

RECEIVED
SEP 30 1992
ENVIRONMENTAL HEALTH
PERMIT/SERVICES

San Joaquin Health Services
445 N. San Joaquin Street
P. O. Box 2009
Stockton, CA 95202

Attention: Underground Tank Program

Re: 4044 E. Harney Lane, Lodi, CA - Erma Bradley

Jim Thorpe Oil, Inc./dba Rich-Mart Construction removed one (1) 400 gallon EXEMPT underground fuel tank at the above site on September 18, 1992.

Attached are the following:

Underground Storage Tank Program-Farm Tank Information Form
Exempt Underground Storage Tank Statement with plot plan
Copy of San Joaquin County Fire Prevention permit #92-0148
Tank Tracking Record
Nor-Cal Oil invoice #0221, manifest #92287378 (copy) for pump out and transportation of the rinsate from the triple rinse of the tank.

Sincerely,

JIM THORPE OIL, INC.
dba RICH-MART CONSTRUCTION

Tamra Thorpe
Tamra Thorpe
Secretary-Treasurer

TT
attachments (6)
cc: San Joaquin Fire Prevention
Erma Bradley

UNDERGROUND STORAGE TANK PROGRAM - FARM TANK INFORMATION FORM

FACILITY/SITE INFORMATION (Complete this Form for each FARM TANK location)

FACILITY				
FARM or BUSINESS NAME: Erma Bradley (John)			CONTACT NAME:	
ADDRESS (Street address of TANK location): 4044 E. Harney Lane			PHONE # WITH AREA CODE: 209-369-8184	
CITY: Lodi Cal	STATE:	ZIP CODE: 95240	NEAREST CROSS STREET: Stockton St	
[X] CHECK HERE if this ADDRESS should be used for Legal Notification				

OPERATOR INFORMATION & ADDRESS (Complete if Information Different from Above)

OPERATOR			
NAME:		OPERATOR CONTACT NAME:	
MAILING or STREET ADDRESS:		OPERATOR PHONE # WITH AREA CODE:	
CITY:	STATE:	ZIP CODE:	
[ ] CHECK HERE if this ADDRESS should be used for Legal Notification			

PROPERTY OWNER INFORMATION & ADDRESS (Complete if Different from Above)

OWNER			
NAME:		OWNER CONTACT NAME:	
MAILING or STREET ADDRESS:		OWNER PHONE # WITH AREA CODE:	
CITY:	STATE:	ZIP CODE:	
[ ] CHECK HERE if this ADDRESS should be used for Legal Notification			

Check Appropriate Box

TYPE		
[ ]	ACTIVE FARM TANK SITE	(One or more underground TANKS > 1,100 gal. capacity)
[X]	EXEMPT FARM TANK SITE	(ALL underground TANKS at site = to or < 1,100 gal. capacity)
[ ]	PERMANENTLY CLOSED FARM TANK SITE	(ALL underground TANKS at site removed or closed in place)

UNDERGROUND TANK INFORMATION (List Additional tank information on separate sheet if needed)

TANK INFO	TANK SIZE (GALLONS)	CHEMICALS STORED CURRENTLY OR PREVIOUSLY	ESTIMATED DATE LAST USED IF CURRENTLY EMPTY	METHOD OF CLOSURE IF PERMANENTLY CLOSED	DATE OF REMOVAL OR CLOSURE IN PLACE
	400 gallons				
		Regular gas	Unknown	TANK REMOVAL	9/18/92

THIS FORM HAS BEEN COMPLETED UNDER PENALTY OF PERJURY, AND TO THE BEST OF MY KNOWLEDGE, IS TRUE AND CORRECT

NAME	TITLE	DATE
Erma Bradley	Farmer	9-16-92

OFFICE USE ONLY

SWEEPS #	COMP #	LOC CODE	DIST CODE	# ACTIVE UGT	# EXEMPT UGT	# CLOSED UGT	SWEEPS PRGM/SUB CODE	DATE

EH 23 044 (12/88)

EXEMPT UNDERGROUND STORAGE TANKS

OWNER: ERMA BRADLEY

ADDRESS: 4044 E. Harney Lane, Lodi, CA 95240

PHONE: (209) 369-8184

DATE REMOVED: tank removed from underground location by owner

TANK SIZE: 400 gallon

PRODUCT STORED: regular gasoline

LOCATION (IF DIFFERENT):

REMARKS: The tank was picked up by Jim Thorpe Oil, Inc., Contractor's license #495699, dba Rich-Mart Construction, Hazardous Waste Hauler Registration #2667. We triple rinsed, dry iced, and picked up the tank from the site September 18, 1992. The tank was in good condition. There was no odor or soil discoloration noted in the excavation. The tank was transported to our yard at 807 E. Black Diamond Way, Lodi, CA EPA CAL 000012884 where it was destroyed, then transported by us to Schnitzer Steel Products, 12000 Folsom Blvd., Rancho Cordova, CA 94670 for disposal as scrap. Plot plan attached.

JIM THORPE OIL, INC.
dba RICH-MART CONSTRUCTION

Martin Thorpe
Vice-President

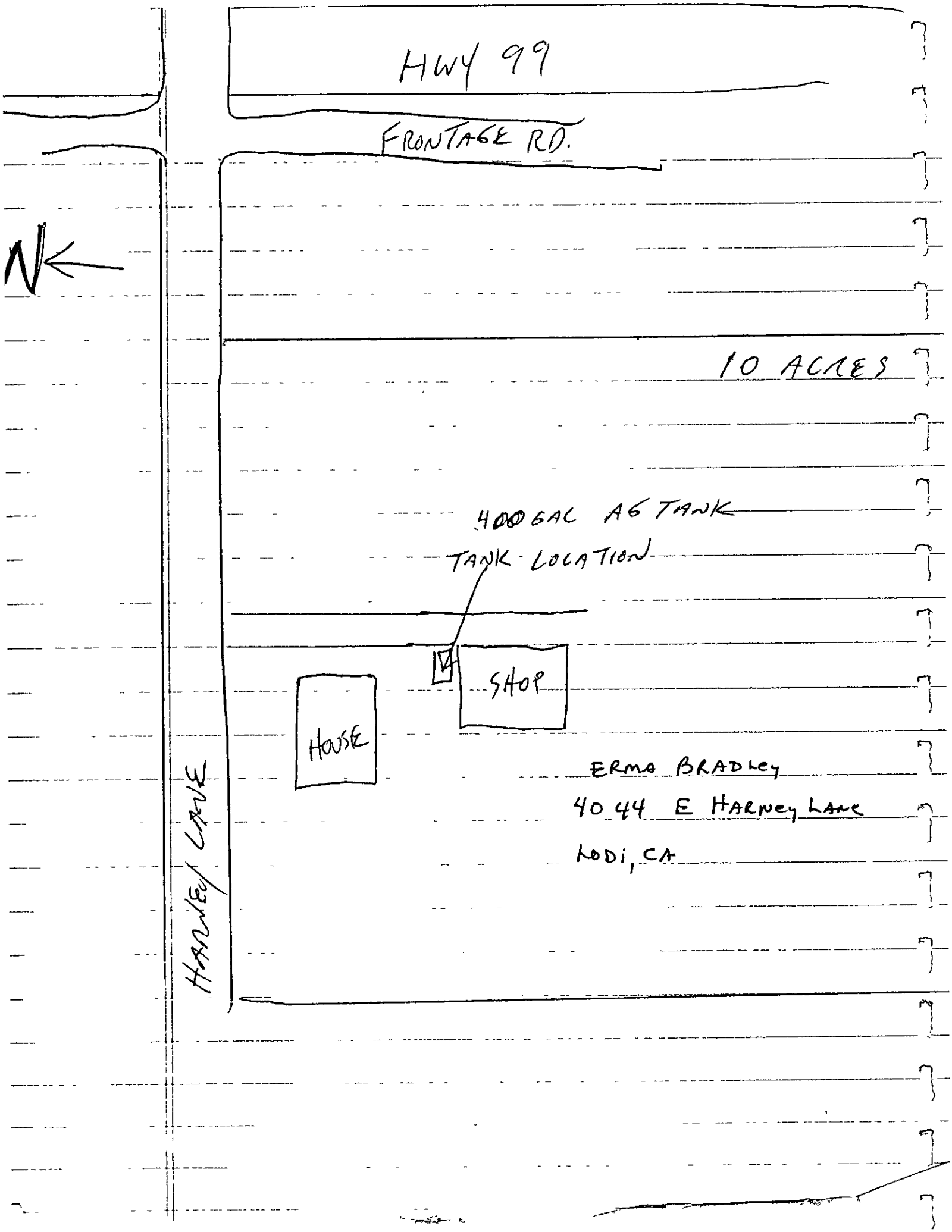
HWY 99
FRONTAGE RD.
N
10 ACRES
400 GAL AG TANK
TANK LOCATION
SHOP
HOUSE
HARNEY LANE
ERMA BRADLEY
4044 E HARNEY LANE
LODI, CA

COUNTY OF SAN JOAQUIN
BUREAU OF FIRE PREVENTION
PERMIT

PERMIT NUMBER 92-0148 **DATE** September 18, 1992

U.F.C. SEC.: 79 **ART.:** 115

FACILITY: BRADLEY RESIDENCE - JIM THORPE OIL, INC.

ADDRESS: 4044 E. HARNEY LANE, LODI

REMOVE, ABANDON, PLACE TEMPORARILY OUT OF SERVICE OR OTHERWISE DISPOSE OF ANY FLAMMABLE OR COMBUSTIBLE LIQUID TANK.

EXPIRATION DATE Dec. 18, 1992 **ISSUED BY** Diane Frantzich for STEVE THIENES

FEE $100.00

This Permit Must At All Times Be Kept on the Premises Mentioned Above.

This permit does not take the place of any License required by law and is not transferable. Any change in use or occupancy of premises shall require a new permit. This permit shall in no way relieve the party to whom it is issued from full responsibility for damages incurred through its use.

PUBLIC HEALTH SERVICES

SAN JOAQUIN COUNTY
JOGI KHANNA M.D., M.P.H.
Health Officer
P.O. Box 2009 • (1601 East Hazelton Avenue) • Stockton, California 95201
(209) 468 3400

UNDERGROUND TANK DISPOSITION TRACKING RECORD

SECTION 1 - Public Health Services Tracking Sheet will accompany each tank affixed with its site identification number. The Tracking Sheet is to be returned to Public Health Services within 30 days of acceptance of the tank by the disposal or recycling facility. The permit holder is responsible for ensuring that this form is completed and returned.

FACILITY NAME: JOHN H. BRADLEY

FACILITY ADDRESS: 4044 E. Harney Lane, Lodi, CA 95240

TANK ID #39: _____ Tank Description: 1 - 400 gallon EXEMPT gasoline tank

SECTION 2 - To be filled out by tank removal contractor:
Tank Removal Contractor: JIM THORPE OIL, INC. DBA RICH-MART CONSTR.

Address: 351 N. Beckman Rd., P. O. Box 357 City: Lodi, CA Zip: 95241-0357

Phone #: (209) 368-6175 Date Tank Removed: Tank removed from underground location by owner Tank removed from site by Jim Thorpe Oil 9/18/92

SECTION 3 - to be filled out by contractor "decontaminating tank"
Tank Decontamination Contractor: JIM THORPE OIL, INC. DBA RICH-MART CONSTR./Nor-Cal Oil, Hauler of rinsate

Address: 351 N. Beckman Rd., P. O. Box 357 City: Lodi, CA Zip: 95241-0357

Phone #: (209) 368-6175

Authorized representative of contractor certified by signing below that the tank has been decontaminated in an approved manner as required by the State Department of Health Services.

Signature: Martin Thorpe Title: Vice-President

Tank is free of all sludges and hydrocarbon vapors upon delivery to Schnitzer Steel.

SECTION 4 - To be signed and dated by an authorized representative of the treatment, storage, or disposal facility accepting tank and/or piping

Facility Name: Schnitzer Steel Products

Address: 12000 Folsom Blvd. City: Rancho Cordova Zip: 95742

Phone #: (916) 985-4810

Date Tank Received: 9/24/92

Signature: _____ Title: _____

EH 23 049 (Rev 2/8/91) wp

NOR-CAL OIL

P O Box 645
DENAIR, CA 95316
1-800-332-8710
E.P A. CAD 982417255

CUSTOMER S ORDER NO	PHONE	DATE
	(209) 982-1121	09/25/92

NAME [redacted] [redacted] JIM THURP OIL

[redacted]

[redacted] 100% Ind.

QTY	DESCRIPTION	U= PRICE	AMOUNT
150	WASTE OIL N O S. COMBUSTIBLE LIQUID NA-1270	[redacted]	
6	WASTE WATER/RINSATE		
	WASTE ETHYLENE GLYCOL		
	TEST		
	USED OIL FILTERS DRAINED 24 HRS		
	SLUDGE		
	[redacted]		
	John Bradley Legal Rinsate		
SMDN	92287378		
SHIP TO:			
	REFINERIES SERVICE / ROMIC CHEMICAL CORP		
	13331 N HWY 33 / 2081 BAY ROAD		
	PATTERSON, CA 95363 / E PALO ALTO, CA 94303		
	E P A. CAD083166728 / E P A CAD009452657	TAX	
SIGNATURE		TOTAL	[redacted]

0221

Thank You

STATE OF CALIFORNIA
STATE WATER RESOURCES CONTROL BOARD

UNDERGROUND STORAGE TANK PERMIT APPLICATION - FORM A

"I"

COMPLETE THIS FORM FOR EACH FACILITY/SITE

MARK ONLY ONE ITEM				
	☐ 1 NEW PERMIT	☐ 3 RENEWAL PERMIT	☒ 5 CHANGE OF INFORMATION	☐ 7 PERMANENTLY CLOSED SITE
	☐ 2 INTERIM PERMIT	☐ 4 AMENDED PERMIT	☐ 6 TEMPORARY SITE CLOSURE	61

I. FACILITY/SITE INFORMATION & ADDRESS - (MUST BE COMPLETED)

DBA OR FACILITY NAME: ERMA Bradley / John Bradley		NAME OF OPERATOR: ERMA Bradley	
ADDRESS: 4044 E. Harney Ln		NEAREST CROSS STREET	PARCEL # (OPTIONAL)
CITY NAME: Lodi	STATE: CA	ZIP CODE: 95240	SITE PHONE # WITH AREA CODE: (209) 369-8184

5099

✓ BOX TO INDICATE ☐ CORPORATION ☐ INDIVIDUAL ☐ PARTNERSHIP ☐ LOCAL-AGENCY DISTRICTS * ☐ COUNTY AGENCY * ☐ STATE AGENCY * ☐ FEDERAL-AGENCY *

* If owner of UST is a public agency complete the following name of Supervisor of division section or office which operates the UST _____

6390

TYPE OF BUSINESS				# OF TANKS AT SITE	E P A I D # (optional)
☐ 1 GAS STATION	☐ 2 DISTRIBUTOR	☐ ✓ IF INDIAN RESERVATION OR TRUST LANDS		1	
☒ 3 FARM	☐ 4 PROCESSOR	☐ 5 OTHER			

EMERGENCY CONTACT PERSON (PRIMARY)		EMERGENCY CONTACT PERSON (SECONDARY) - optional	
DAYS NAME (LAST, FIRST): Bradley, John	PHONE # WITH AREA CODE: (209) 369-8184	DAYS NAME (LAST, FIRST)	PHONE # WITH AREA CODE
NIGHTS NAME (LAST, FIRST): Same	PHONE # WITH AREA CODE	NIGHTS NAME (LAST, FIRST)	PHONE # WITH AREA CODE

II PROPERTY OWNER INFORMATION - (MUST BE COMPLETED)

NAME: Same as above.		CARE OF ADDRESS INFORMATION	
MAILING OR STREET ADDRESS		✓ box to indicate ☐ INDIVIDUAL ☐ LOCAL AGENCY ☐ STATE AGENCY ☐ CORPORATION ☐ PARTNERSHIP ☐ COUNTY AGENCY ☐ FEDERAL-AGENCY	
CITY NAME	STATE	ZIP CODE	PHONE # WITH AREA CODE

III. TANK OWNER INFORMATION - (MUST BE COMPLETED)

NAME OF OWNER		CARE OF ADDRESS INFORMATION	
MAILING OR STREET ADDRESS		✓ box to indicate ☐ INDIVIDUAL ☐ LOCAL AGENCY ☐ STATE AGENCY ☐ CORPORATION ☐ PARTNERSHIP ☐ COUNTY AGENCY ☐ FEDERAL AGENCY	
CITY NAME	STATE	ZIP CODE	PHONE # WITH AREA CODE

IV. BOARD OF EQUALIZATION UST STORAGE FEE ACCOUNT NUMBER - Call (916) 322-9669 if questions arise

TY (TK) HQ 4 4 - ☐☐☐☐☐☐

V. PETROLEUM UST FINANCIAL RESPONSIBILITY - (MUST BE COMPLETED) – IDENTIFY THE METHOD(S) USED

✓ box to indicate ☐ 1 SELF INSURED ☐ 2 GUARANTEE ☐ 3 INSURANCE ☐ 4 SURETY BOND ☐ 5 LETTER OF CREDIT ☒ 6 EXEMPTION ☐ 99 OTHER _____

VI. LEGAL NOTIFICATION AND BILLING ADDRESS

Legal notification and billing will be sent to the tank owner unless box I or II is checked

CHECK ONE BOX INDICATING WHICH ABOVE ADDRESS SHOULD BE USED FOR LEGAL NOTIFICATIONS AND BILLING I ☒ II ☐ III ☐

THIS FORM HAS BEEN COMPLETED UNDER PENALTY OF PERJURY, AND TO THE BEST OF MY KNOWLEDGE, IS TRUE AND CORRECT

OWNER'S NAME (PRINTED & SIGNED)	OWNER'S TITLE	DATE MONTH/DAY/YEAR

LOCAL AGENCY USE ONLY

COUNTY #	JURISDICTION #	FACILITY #
39		504891

LOCATION CODE - *OPTIONAL*	CENSUS TRACT # - *OPTIONAL*	SUPVISOR - DISTRICT CODE - *OPTIONAL*
99	23.22	0X84

THIS FORM MUST BE ACCOMPANIED BY AT LEAST (1) OR MORE PERMIT APPLICATION - FORM B, UNLESS THIS IS A CHANGE OF SITE INFORMATION ONLY.

OWNER MUST FILE THIS FORM WITH THE LOCAL AGENCY IMPLEMENTING THE UNDERGROUND STORAGE TANK REGULATIONS

FORM A (3/93) FOR0033A-R7

Exempt FARM TANK - removed
Put on data base

1-11-94 LTB

STATE OF CALIFORNIA
STATE WATER RESOURCES CONTROL BOARD

UNDERGROUND STORAGE TANK PERMIT APPLICATION - FORM B

"I"

COMPLETE A SEPARATE FORM FOR EACH TANK SYSTEM

MARK ONLY ONE ITEM				
	[ ] 1 NEW PERMIT	[ ] 3 RENEWAL PERMIT	[ ] 5 CHANGE OF INFORMATION	[ ] 7 PERMANENTLY CLOSED ON SITE
	[ ] 2 INTERIM PERMIT	[ ] 4 AMENDED PERMIT	[ ] 6 TEMPORARY TANK CLOSURE	[X] 8 TANK REMOVED 109

DBA OR FACILITY NAME WHERE TANK IS INSTALLED 4044 E Harney Ln, Lodi

I TANK DESCRIPTION

COMPLETE ALL ITEMS – SPECIFY IF UNKNOWN

A OWNER'S TANK I D # unk	B MANUFACTURED BY unk
C DATE INSTALLED (MO/DAY/YEAR) unk	D TANK CAPACITY IN GALLONS 400 gal

II TANK CONTENTS

IF A 1 IS MARKED COMPLETE ITEM C

A [X] 1 MOTOR VEHICLE FUEL	[ ] 4 OIL	B [X] 1 PRODUCT	C [ ] 1a REGULAR UNLEADED
[ ] 2 PETROLEUM	[ ] 80 EMPTY	[ ] 2 WASTE	[ ] 1b PREMIUM UNLEADED
[ ] 3 CHEMICAL PRODUCT	[ ] 95 UNKNOWN		[X] 2 LEADED
			[ ] 3 DIESEL
			[ ] 4 GASAHOL
			[ ] 5 JET FUEL
			[ ] 6 AVIATION GAS
			[ ] 7 METHANOL
			[ ] 99 OTHER (DESCRIBE IN ITEM D BELOW)

D IF (A 1) IS NOT MARKED ENTER NAME OF SUBSTANCE STORED C A S #

III TANK CONSTRUCTION

MARK ONE ITEM ONLY IN BOXES A B AND C AND ALL THAT APPLIES IN BOX D AND E

A TYPE OF SYSTEM	[ ] 1 DOUBLE WALL	[ ] 3 SINGLE WALL WITH EXTERIOR LINER		[ ] 95 UNKNOWN
	[X] 2 SINGLE WALL	[ ] 4 SECONDARY CONTAINMENT (VAULTED TANK)		[ ] 99 OTHER
B TANK MATERIAL (Primary Tank)	[X] 1 BARE STEEL	[ ] 2 STAINLESS STEEL	[ ] 3 FIBERGLASS	[ ] 4 STEEL CLAD W/ FIBERGLASS REINFORCED PLASTIC
	[ ] 5 CONCRETE	[ ] 6 POLYVINYL CHLORIDE	[ ] 7 ALUMINUM	[ ] 8 100% METHANOL COMPATIBLE W/FRP
	[ ] 9 BRONZE	[ ] 10 GALVANIZED STEEL	[ ] 95 UNKNOWN	[ ] 99 OTHER
C INTERIOR LINING	[ ] 1 RUBBER LINED	[ ] 2 ALKYD LINING	[ ] 3 EPOXY LINING	[ ] 4 PHENOLIC LINING
	[ ] 5 GLASS LINING	[X] 6 UNLINED	[ ] 95 UNKNOWN	[ ] 99 OTHER
	IS LINING MATERIAL COMPATIBLE WITH 100% METHANOL ?		YES [X] NO [ ]	
D CORROSION PROTECTION	[ ] 1 POLYETHYLENE WRAP	[ ] 2 COATING	[ ] 3 VINYL WRAP	[ ] 4 FIBERGLASS REINFORCED PLASTIC
	[ ] 5 CATHODIC PROTECTION	[X] 91 NONE	[ ] 95 UNKNOWN	[ ] 99 OTHER
E SPILL AND OVERFILL	SPILL CONTAINMENT INSTALLED (YEAR) NA		OVERFILL PREVENTION EQUIPMENT INSTALLED (YEAR) NA	

IV PIPING INFORMATION

CIRCLE A IF ABOVE GROUND OR U IF UNDERGROUND BOTH IF APPLICABLE

A SYSTEM TYPE	A U 1 SUCTION	A U 2 PRESSURE	A U 3 GRAVITY	A (U) 99 OTHER unk
B CONSTRUCTION	A U 1 SINGLE WALL	A U 2 DOUBLE WALL	A U 3 LINED TRENCH	A (U) 95 UNKNOWN A U 99 OTHER
C MATERIAL AND CORROSION PROTECTION	A U 1 BARE STEEL	A U 2 STAINLESS STEEL	A U 3 POLYVINYL CHLORIDE (PVC)	A U 4 FIBERGLASS PIPE
	A U 5 ALUMINUM	A U 6 CONCRETE	A U 7 STEEL W/ COATING	A U 8 100% METHANOL COMPATIBLE W/FRP
	A U 9 GALVANIZED STEEL	A U 10 CATHODIC PROTECTION	A (U) 95 UNKNOWN	A U 99 OTHER
D LEAK DETECTION	[ ] 1 AUTOMATIC LINE LEAK DETECTOR	[ ] 2 LINE TIGHTNESS TESTING	[ ] 3 INTERSTITIAL MONITORING	[X] 99 OTHER NONE

V TANK LEAK DETECTION

[ ] 1 VISUAL CHECK	[ ] 2 INVENTORY RECONCILIATION	[ ] 3 VADOZE MONITORING	[ ] 4 AUTOMATIC TANK GAUGING	[ ] 5 GROUND WATER MONITORING
[ ] 6 TANK TESTING	[ ] 7 INTERSTITIAL MONITORING	[X] 91 NONE	[ ] 95 UNKNOWN	[ ] 99 OTHER

VI TANK CLOSURE INFORMATION

1 ESTIMATED DATE LAST USED (MO/DAY/YR) 9-18-92	2 ESTIMATED QUANTITY OF SUBSTANCE REMAINING 150 gal GALLONS	3 WAS TANK FILLED WITH INERT MATERIAL ? YES [ ] NO [X]

THIS FORM HAS BEEN COMPLETED UNDER PENALTY OF PERJURY, AND TO THE BEST OF MY KNOWLEDGE, IS TRUE AND CORRECT

APPLICANT'S NAME (PRINTED & SIGNATURE)	DATE

LOCAL AGENCY USE ONLY

THE STATE I D NUMBER IS COMPOSED OF THE FOUR NUMBERS BELOW

STATE I D #	COUNTY #	JURISDICTION #	FACILITY #	TANK #
	39		504891	504892

PERMIT NUMBER	PERMIT APPROVED BY/DATE	PERMIT EXPIRATION DATE

THIS FORM MUST BE ACCOMPANIED BY A PERMIT APPLICATION - FORM A, UNLESS A CURRENT FORM A HAS BEEN FILED

FILE THIS FORM WITH THE LOCAL AGENCY IMPLEMENTING THE UNDERGROUND STORAGE TANK REGULATIONS

FORM B (12 91)

1-11-94 LTB

FOR0034B R6

Home Back

Permit Manager

Welcome to San Joaquin County

San Joaquin County Community Development Department

Detail

Inspections

Case / Application / Permit Number	BP-0502042
Type / Classification	BLDRES ADDN/REM Addition Remodel BLDG Building
Address	13387 N STOCKTON ST LODI, CA
Parcel Number	05813004
File Date	2005-04-27
Status	ISSUED
Status Date	N/A
Valuation	$38,361 00
Fees	$1,182 07
Payments	$1,182 07
Balance	$0 00
Description	ADDITION OF MASTER BEDRM W/ BATH & W I C , FAMILY RM & SERVICE RM TO (E) SFR

View Map *(Click the "Back" button on the browser to return to Permit Manager)*

Contacts

Name	GRIFFITTS, WILLIAM E & C R
Business	N/A
Relationship	APPLICANT
Phone	N/A

New Search

Powered by VelocityHall ®

@2002-2004 Accela Inc All Rights Reserved

VelocityHall Engine Version 6 0 Accela Production

Home Back

Permit Manager

Welcome to San Joaquin County

San Joaquin County Community Development Department

Detail

Inspections

Case / Application / Permit Number	BP-0000020
Type / Classification	ROOF BLDG Building N/A
Address	13355 N STOCKTON ST LODI, CA
Parcel Number	05813005
File Date	2000-01-05
Status	FINAL
Status Date	N/A
Valuation	$2,420 00
Fees	$78 25
Payments	$78 25
Balance	$0 00
Description	TEAR OFF, AND REPLACE WITH COMP (22 SQUARES) TO SFR

View Map *(Click the "Back" button on the browser to return to Permit Manager)*

Contacts

Name	BAKER ROOFING COMPANY
Business	N/A
Relationship	APPLICANT
Phone	N/A

Name	BAKER ROOFING COMPANY
Business	N/A
Relationship	CONTRACTOR
Phone	N/A

New Search

Powered by VelocityHall ®

@2002-2004 Accela Inc All Rights Reserved

Home Back

Permit Manager

Welcome to San Joaquin County

San Joaquin County Community Development Department

Detail

Inspections

Case / Application / Permit Number	BP-0000073
Type / Classification	ELECSERV BLDG Building N/A
Address	13355 N STOCKTON ST LODI, CA
Parcel Number	05813005
File Date	2000-01-10
Status	FINAL
Status Date	N/A
Valuation	$0 00
Fees	$48 00
Payments	$48 00
Balance	$0 00
Description	RE-LOCATE EXISTING 100 AMP SERVICE FROM POLE TO HOUSE FOR EXISTING SFR

View Map *(Click the "Back" button on the browser to return to Permit Manager)*

Contacts

Name	RYNDERS STEVEN RICHARD
Business	N/A
Relationship	CONTRACTOR
Phone	N/A

Name	RYNDERS STEVEN RICHARD
Business	N/A
Relationship	APPLICANT
Phone	N/A

New Search

Powered by VelocityHall ®

@2002-2004 Accela Inc All Rights Reserved

Home Back

Permit Manager

Welcome to San Joaquin County

San Joaquin County Community Development Department

Detail

Inspections

Case / Application / Permit Number	BP-9402509
Type / Classification	ADDN/REM BLDG Building N/A
Address	13323 N STOCKTON ST LODI, CA
Parcel Number	05813006
File Date	1994-09-08
Status	FINAL
Status Date	N/A
Valuation	$0 00
Fees	$24 50
Payments	$24 50
Balance	$0 00
Description	N/A

View Map *(Click the "Back" button on the browser to return to Permit Manager)*

Contacts

Name	DELLAMAGGIORA, DOMENICO & A
Business	N/A
Relationship	APPLICANT
Phone	N/A

New Search

Powered by VelocityHall ®

@2002-2004 Accela Inc All Rights Reserved

VelocityHall Engine Version 6 0 Accela Production

Home Back

Permit Manager

Welcome to San Joaquin County

San Joaquin County Community Development Department

Detail

Inspections

Case / Application / Permit Number	BP-9402605
Type / Classification	ADDN/REM V-N BLDG Building
Address	13323 N STOCKTON ST LODI, CA
Parcel Number	05813006
File Date	1994-09-16
Status	FINAL
Status Date	N/A
Valuation	$29,941 70
Fees	$694 97
Payments	$649 97
Balance	$45 00
Description	N/A

View Map *(Click the "Back" button on the browser to return to Permit Manager)*

Contacts

Name	DELLAMAGGIORA, DOMENICO & A
Business	N/A
Relationship	APPLICANT
Phone	N/A

New Search

Powered by VelocityHall ®

©2002-2004 Accela Inc All Rights Reserved

VelocityHall Engine Version 6 0 Accela Production

Home Back

Permit Manager

Welcome to San Joaquin County

San Joaquin County Community Development Department

Detail

Inspections

Case / Application / Permit Number	BP-0204257
Type / Classification	BLDRES ADDN/REM Addition Remodel BLDG Building
Address	13322 N STOCKTON ST LODI, CA
Parcel Number	05813007
File Date	2002-11-26
Status	FINAL
Status Date	N/A
Valuation	$6,374 40
Fees	$213 96
Payments	$213 96
Balance	$0 00
Description	ADD FREE STANDING COVERED PATIO TO MHI

View Map *(Click the "Back" button on the browser to return to Permit Manager)*

Contacts

Name	PARISES, ELISA ADELE
Business	N/A
Relationship	APPLICANT
Phone	N/A

New Search

Powered by VelocityHall ®

@2002-2004 Accela Inc All Rights Reserved

VelocityHall Engine Version 6 0 Accela Production

Home Back

Permit Manager

Welcome to San Joaquin County

San Joaquin County Community Development Department

Detail

Inspections

Case / Application / Permit Number	BP-9403102
Type / Classification	MHI BLDG Building N/A
Address	13322 N STOCKTON ST LODI, CA
Parcel Number	05813007
File Date	1994-11-02
Status	FINAL
Status Date	N/A
Valuation	$0 00
Fees	$194 00
Payments	$194 00
Balance	$0 00
Description	N/A

View Map *(Click the "Back" button on the browser to return to Permit Manager)*

Contacts

Name	KAYAYAN, BEDROS TRUSTEE
Business	N/A
Relationship	APPLICANT
Phone	N/A

New Search

Powered by VelocityHall ®

@2002-2004 Accela Inc All Rights Reserved

VelocityHall Engine Version 6 0 Accela Production

Home Back

Permit Manager

Welcome to San Joaquin County

San Joaquin County Community Development Department

Detail

Inspections

Case / Application / Permit Number	BP-0200060
Type / Classification	HEAT/AIR BLDG Building N/A
Address	13275 N STOCKTON ST LODI, CA
Parcel Number	05813012
File Date	2002-01-08
Status	FINAL
Status Date	N/A
Valuation	$0 00
Fees	$48 00
Payments	$48 00
Balance	$0 00
Description	INSTALL HEAT AND AIR SYSTEM FOR SFR

View Map *(Click the "Back" button on the browser to return to Permit Manager)*

Contacts

Name	BAKER REFRIGERATION AND AIR
Business	N/A
Relationship	CONTRACTOR
Phone	N/A

Name	BAKER REFRIGERATION AND AIR
Business	N/A
Relationship	APPLICANT
Phone	N/A

New Search

Powered by VelocityHall ®

@2002-2004 Accela Inc All Rights Reserved

Home Back

Permit Manager

Welcome to San Joaquin County

San Joaquin County Community Development Department

Detail

Inspections

Case / Application / Permit Number	BP-0100207
Type / Classification	PUMPSERV BLDG Building N/A
Address	13167 N STOCKTON ST LODI, CA
Parcel Number	05813013
File Date	2001-01-24
Status	FINAL
Status Date	N/A
Valuation	$0 00
Fees	$48 00
Payments	$48 00
Balance	$0 00
Description	REPLACEMENT OF 100 AMP SERVICE AND 10 HP FOR AG PUMP

View Map *(Click the "Back" button on the browser to return to Permit Manager)*

Contacts

Name	GOEHRING PUMP & IRRIGATION INC
Business	N/A
Relationship	CONTRACTOR
Phone	N/A

Name	GOEHRING PUMP & IRRIGATION INC
Business	N/A
Relationship	APPLICANT
Phone	N/A

New Search

Powered by VelocityHall ®

@2002 2004 Accela Inc All Rights Reserved

Home Back

Permit Manager

Welcome to San Joaquin County

San Joaquin County Community Development Department

Detail

Inspections

Case / Application / Permit Number	BP-9900774
Type / Classification	ROOF BLDG Building N/A
Address	4044 E HARNEY LN LODI, CA
Parcel Number	05813009
File Date	1999-03-22
Status	FINAL
Status Date	N/A
Valuation	$3,300 00
Fees	$90 75
Payments	$90 75
Balance	$0 00
Description	TEAR OFF, REROOF WITH BUILT-UP

View Map *(Click the "Back" button on the browser to return to Permit Manager)*

Contacts

Name	ACE HIGH ROOFING & CONSTRUCTION
Business	N/A
Relationship	APPLICANT
Phone	N/A

Name	ACE HIGH ROOFING & CONSTRUCTION
Business	N/A
Relationship	CONTRACTOR
Phone	N/A

New Search

Powered by VelocityHall ®

@2002-2004 Accela Inc All Rights Reserved

VelocityHall Engine Version 6 0 Accela Production

Home Back

Permit Manager

Welcome to San Joaquin County

San Joaquin County Community Development Department

Detail

Inspections

Case / Application / Permit Number	BL-80-0197
Type / Classification	BL80
	N/A
	N/A
Address	13409 N STOCKTON ST
	LODI, CA
Parcel Number	05813003
File Date	1992-06-11
Status	APPROVED
Status Date	N/A
Valuation	$0 00
Fees	$0 00
Payments	$0 00
Balance	$0 00
Description	HOBBY, CRAFT AND LAPIDARY

View Map *(Click the "Back" button on the browser to return to Permit Manager)*

Contacts

Name	ANDYS ROCK SHOP
Business	N/A
Relationship	APPLICANT
Phone	N/A

New Search

Powered by VelocityHall ®

@2002 2004 Accela Inc All Rights Reserved

VelocityHall Engine Version 6 0 Accela Production

Home Back

Permit Manager

Welcome to San Joaquin County

San Joaquin County Community Development Department

Detail

Inspections

Case / Application / Permit Number	BP-0303719
Type / Classification	BLDOTC ROOF ROOF BLDG Building
Address	13409 N STOCKTON ST LODI, CA
Parcel Number	05813003
File Date	2003-09-24
Status	FINAL
Status Date	N/A
Valuation	$7,285 00
Fees	$169 14
Payments	$169 14
Balance	$0 00
Description	TEAROFF, RESHEATHS, REROOF WITH COMP TO SFR (31 SQ)

View Map *(Click the "Back" button on the browser to return to Permit Manager)*

Contacts

Name	HAZELET, KENNETH E & DEBRA
Business	N/A
Relationship	APPLICANT
Phone	N/A

New Search

Powered by VelocityHall ®

@2002-2004 Accela Inc All Rights Reserved

VelocityHall Engine Version 6 0 Accela Production

Home Back

Permit Manager

Welcome to San Joaquin County

San Joaquin County Community Development Department

Detail

Inspections

Case / Application / Permit Number	BP-9200296
Type / Classification	SIDING BLDG Building N/A
Address	13409 N STOCKTON ST LODI, CA
Parcel Number	05813003
File Date	1992-06-03
Status	FINAL
Status Date	N/A
Valuation	$6,995 00
Fees	$92 70
Payments	$92 70
Balance	$0 00
Description	N/A

View Map *(Click the "Back" button on the browser to return to Permit Manager)*

Contacts

Name	K DESIGNERS *JUDSON ENTER INC
Business	N/A
Relationship	APPLICANT
Phone	N/A

Name	K DESIGNERS *JUDSON ENTER INC
Business	N/A
Relationship	CONTRACTOR
Phone	N/A

New Search

Powered by VelocityHall ®

@2002-2004 Accela Inc All Rights Reserved

VelocityHall Engine Version 6 0 Accela Production

Home Back

Permit Manager

Welcome to San Joaquin County

San Joaquin County Community Development Department

Detail

Inspections

Case / Application / Permit Number	BP-9403044
Type / Classification	PLUMFIX BLDG Building N/A
Address	13475 N STOCKTON ST LODI, CA
Parcel Number	05813002
File Date	1994-10-26
Status	FINAL
Status Date	N/A
Valuation	$0 00
Fees	$24 50
Payments	$24 50
Balance	$0 00
Description	N/A

View Map *(Click the "Back" button on the browser to return to Permit Manager)*

Contacts

Name	VARNER, SAMUEL J & GAIL K
Business	N/A
Relationship	APPLICANT
Phone	N/A

New Search

Powered by VelocityHall ®

@2002-2004 Accela Inc All Rights Reserved

VelocityHall Engine Version 6 0 Accela Production

Supercedes, RMIE
Issued on 1/3/2000

SAN JOAQUIN COUNTY
1868 E. HAZELTON AVENUE
STOCKTON, CA 95205

Office: (209)468-3300 Recorder (NOI): (209)468-3300 FAX: (209 2001 330

RESTRICTED MATERIALS PERMIT

Permit#: 39-01-3904314
County HQ District#: E

M & R PACKING
33 E TOKAY ST
LODI, CA 95240-

Expiration Date: 12/31/2001
Effective Date : 2/6/01

JIM QUASCHNICK
33 E TOKAY ST
LODI, CA 95240-

Home: (209)369-2725
Shop: (209)368-3300
Fax:
Mobile: ( ) -

Permittee Type		Permit Type		Possession		NOI Method of Submission			
Private App	[ ]	Seasonal	[X]	Poss & Use	[X]	Phone	[X]	Fax	[ ]
Q A Cert	[ ]	Job	[ ]	Poss Only	[ ]	Box	[X]	Modem	[ ]
Ag PCO	[ ]					In Person	[X]		
Non-Ag	[X]								

NOI required 24 hours prior to application

Numb	Pesticide	Pest(s)	Form.	Method(s)		Applicator(s)	
1051	SEVIN	LARVAE	Liquid	Air	Ground	PCO	Grower
2000	DICAMBA	WEEDS	Liquid	Air	Ground	PCO	Grower
2302	DISYSTON	APHID	Liquid	Ground		PCO	Grower
3830	METHOMYL	LARVAE	Liquid	Air	Ground	PCO	Grower
3850	METHYL BROMIDE	LARVAE	Fumigant	Fumigate		PCO	
4840	ALUMINUM PHOSPH	RODENTS	Fumigant	Ground		PCO	Grower
5540	STRYCHNINE	GOPHERS	Bait	Ground		PCO	Grower
6260	ZINC PHOSPHIDE	RODENTS	Bait	Ground		PCO	Grower
6360	2,4-D		Liquid	Ground		PCO	Grower
16011	PARAQUAT	WEEDS	Liquid	Ground		PCO	Grower

****** PESTICIDES CONTINUED ON NEXT PAGE ******

Non-Ag Use:
Conditions: PQW QL32426

I understand that this permit does not relieve me from liability for any damage to persons or property caused by the use of these pesticides. I waive any claim of liability for damages against the County Department of Agriculture based on the issuance of this permit. I further understand that this permit may be revoked when pesticides are used in conflict with the manufacturer's labeling or in violation of applicable laws, regulations and specific conditions of this permit. I authorize inspection at all reasonable times and whenever an emergency exists, by the Department of Pesticide Regulation or the County Department of Agriculture of all areas treated or to be treated, storage facilities for pesticides or emptied containers and equipment used or to be used in the treatment. [Form PR-ENF-125 (Rev. 07/92) Pesticide Enforcement Branch]

Permit Applicant: [signature] Sign: 2/7/01

Title: Manager Date: 2/6/01

Issuing Officer: [signature] Date: 2/6/01

M & R PACKING Permit#: 39-01-3904314

PESTICIDES continued .....

Numb	Pesticide	Pest(s)	Form.	Method(s)	Applicator(s)	
16891	SUPRACIDE	LARVAE	Liquid	Ground	PCO	Grower
18571	NEMACUR	NEMATODE	Liquid	Ground	PCO	Grower

Employees handle pesticides (Y or N) [Y]

Crop	Site#	Dist	Sect	Town	Range	Mer	Quantity	Unit	Conditi
APPLE (4001-0)	68-3	F	35	04N	06E	M	12.00	A	P
						S/WOODBRIDGE 1/2 M E/LOWER SA			
16011									
CHERRY (5002-0)	07-1	H	3	02N	07E	M	7.00	A	PW
						W/END OF BUMBY 1/2M S/EIGHT M			
1051, 4840, 5540, 6260, 16011, 16891, 18571									
	08-3	E	19	03N	07E	M	40.00	A	PW
	MADONNA					N/HOGAN W/CCTRR			
1051, 4840, 5540, 6260, 16011, 16891, 18571									
	08-4	E	19	03N	07E	M	12.00	A	PW
	COSTA					S/HOGAN W/CCTRR			
1051, 4840, 5540, 6260, 16011, 16891, 18571									
	09-1	F	22	04N	06E	M	8.00	A	PW
	HARGRAVE					E/MAY 1/2M N/ACAMPO			
1051, 4840, 5540, 6260, 16011, 16891, 18571									
	11-1	E	15	03N	06E	M	102.00	A	PW
	SCHUMACHER 62					NW HARNEY & LOWER SACRAMENTO			
1051, 4840, 5540, 6260, 16011, 16891, 18571									
	12-1	E	28	03N	06E	M	40.00	A	PW
	SCHUMACHER 40					S/ARMSTORNG 1/8M W/LOWER SAC			
1051, 4840, 5540, 6260, 16011, 16891, 18571									
	25-1	D	14	02N	08E	M	80.00	A	PW
	B & R					SE FLOOD & HWY 26			
1051, 4840, 5540, 6260, 16011, 16891, 18571									
	26-1	F	27	04N	06E	M	35.00	A	PW
	STODDARD					SE ACAMPO & MAY			
1051, 4840, 5540, 6260, 16011, 16891, 18571									
	34-2	F	20	04N	08E	M	55.00	A	P
	PARKER RANCH					NW HWY 88 & DISCH			
1051, 4840, 5540, 6260, 16011, 16891, 18571									

M & R PACKING Permit#: 39-01-3904314

Crop	Site#	Dist	Sect	Town	Range	Mer	Quantity	Unit	Condition
CHERRY (5002-0)	40-1	F	27	04N	06E	M	42.00	A	PW
	SOUROUR					N/WOODBRIDGE 1/4M W/LOWER SAC			
	1051, 4840, 5540, 6260, 16011, 16891, 18571								
	46-1	F	19	04N	07E	M	20.00	A	PW
	KNIGHT					E/HWY 99 1/4M N/ACAMPO			
	1051, 4840, 5540, 6260, 16011, 16891, 18571								
	47-1	F	23	04N	06E	M	17.00	A	PW
	PITTO					N/ACAMPO 1/4M W/SPRR			
	1051, 4840, 5540, 6260, 16011, 16891, 18571								
	53-1	D	4	02N	07E	M	45.00	A	PW
	COWEN					W/ALPINE N/RATTO			
	1051, 4840, 5540, 6260, 16011, 16891, 18571								
	57-1	F	23	04N	07E	M	80.00	A	PW
	HUMPHREY					NW TRETHEWAY & ACAMPO ROADS			
	1051, 4840, 5540, 6260, 16011, 16891, 18571								
	60-1	E	20	04N	07E	M	43.00	A	P
	HOGAN RANCH					NE HWY 99 & ARMSTRONG			
	1051, 4840, 5540, 6260, 16011, 18571								
	63-2	G	1	03N	05E	M	30.00	A	PW
	KAHLER					N/W SARGENT & RAY RDS			
	1051, 4840, 5540, 6260, 16011, 16891, 18571								
	64-1	H	8	02N	07E	M	25.00	A	PW
	SOLARI					NE CANEPA & FOPPIANO			
	1051, 4840, 5540, 6260, 16011, 16891, 18571								
	67-2	F	32	04N	07E	M	10.00	A	P
	MAGGIO 2					S/WOODBRIDGE 1/4 M E/KENNEFICK			
	1051, 4840, 5540, 6260, 16011, 16891, 18571								
	68-2	F	35	04N	06E	M	10.00	A	P
						S/WOODBRIDGE 1/2 M E/LOWER SAC			
	1051, 4840, 5540, 6260, 16011, 16891, 18571								
ASPARAGUS (16002-0)	58-1	I	7	01N	05E	M	465.00	A	P
						N/MOKELUMNE AQ 3M W. LOW JONES			
	2000, 2302, 6360, 16011								
	59-1	F	20	04N	07E	M	38.00	A	PQ
	C & K RANCH					N/END NOLAN 1/4M N/ACAMPO ROAD			
	2000, 2302, 6360, 16011								

M & R PACKING

Permit#: 39-01-3904314

Crop	Site#	Dist	Sect	Town	Range	Mer	Quantity	Unit	Condition
GRAPE (29141-0)	02-1 LEFEVER	F	23	04N	06E	M	95.00	A	P
	SW PELTIER & SPRR								
	1051, 3830, 18571								
	03-1 SKINNER	E	24	03N	06E	M	97.00	A	P
	E/HWY 99 1/4M S/HARNEY								
	1051, 3830, 16011, 18571								
	04-1 WAKEFIELD	F	11	04N	07E	M	80.00	A	P
	N/JAHANT 1/8M W/ELLIOT								
	1051, 3830, 16011, 18571								
	04-2 LOBENBERG	F	11	04N	07E	M	5.00	A	P
	W/ELLIOT 1/4M N/JAHANT								
	1051, 3830, 16011, 18571								
	05-1 AIRPORT	F	18	04N	07E	M	27.00	A	P
	E/HWY 99 1/2M N/PELTIER								
	1051, 3830, 16011, 18571								
	06-1 LEBARON	G	17	04N	06E	M	70.00	A	P
	NW END OF DAVIS								
	1051, 3830, 16011, 18571								
	08-1 COSTA	E	19	03N	07E	M	18.00	A	P
	S/HOGAN W/CCTRR								
	1051, 3830, 16011, 18571								
	08-2 BRADLEY	E	19	03N	07E	M	9.00	A	P
	S/HOGAN 1/4M W/CCTRR								
	1051, 3830, 16011, 18571								
	10-1 PADDLEFORD	F	26	04N	08E	M	80.00	A	P
	NW WOODBRIDGE & TRETHEWAY								
	1051, 3830, 16011, 18571								
	10-2 D & R	F	26	04N	08E	M	80.00	A	P
	NW WOODBRIDGE & TRETHEWAY								
	1051, 3830, 16011, 18571								
	13-1 BRUMM	F	10	04N	08E	M	17.00	A	P
	NW JAHANT & MACKVILLE								
	1051, 3830, 16011, 18571								
	14-1 WAKEHAM	F	15	04N	08E	M	15.00	A	P
	N/MEHRTEN 1/8M E/MACKVILLE								
	1051, 3830, 16011, 18571								

M & R PACKING Permit#: 39-01-3904314

Crop	Site#	Dist	Sect	Town	Range	Mer	Quantity	Unit	Condition
GRAPE (29141-0)	15-1	F	3	04N	08E	M	39.00	A	P
	CAHILL					E/MACKVILLE 1/2M N/COLLIER			
	1051, 3830, 16011, 18571								
	15-2	F	3	04N	08E	M	47.00	A	P
	MACKVILLE					W/MACKVILLE 1/2M N/COLLIER			
	1051, 3830, 16011, 18571								
	16-1	F	25	04N	06E	M	28.00	A	P
	REYNOLDS					W/HWY 99 1/4M N/WOODBRIDGE			
	1051, 3830, 16011, 18571								
	19-1	E	10	03N	06E	M	37.00	A	P
	BECKMAN					S/SARGENT 1/8M W/LOWER SACRAME			
	1051, 3830, 18571								
	26-26A	F	27	04N	06E	M	7.00	A	P
	LIPPERT					SW MAY & ACAMPO			
	1051, 3830, 18571								
	26-26B	F	27	04N	06E	M	10.00	A	P
	BATCH 2					SE MAY & ACAMPO			
	1051, 3830, 16011, 18571								
	33-1	F	27	04N	06E	M	39.00	A	P
	BATCH 1					W/LOWER SAC 1/2M N/WOODBRIDGE			
	1051, 3830, 16011, 18571								
	34-1	F	20	04N	08E	M	70.00	A	P
	BARBOUR					NW HWY 88 & DISCH			
	1051, 3830, 16011, 18571								
	44-1	F	3	04N	08E	M	140.00	A	P
	OLSON					E/MACKVILLE 1/2M N/COLLIER			
	1051, 3830, 16011, 18571								
	45-1	F	15	04N	07E	M	18.00	A	P
	LANE					NW CLEMENTS & HWY 88			
	1051, 3830, 16011, 18571								
	45-2	F	15	04N	07E	M	22.00	A	P
	SCHOOLHOUSE					NW CLEMENTS & HWY 88			
	1051, 3830, 16011, 18571								
	45-3	F	15	04N	07E	M	47.00	A	P
	GILLIS					NE CLEMENTS & HWY 88			
	1051, 3830, 16011, 18571								

M & R PACKING Permit#: 39-01-3904314

Crop	Site#	Dist	Sect	Town	Range	Mer	Quantity	Unit	Condition
GRAPE (29141-0)	52-1	E	27	03N	06E	M	80.00	A	P
	SOUROUR					SW METTLER & LOWER SACRAMENTO			
	1051, 3830, 16011, 18571								
	55-1	G	13	04N	05E	M	63.00	A	P
	MASSEY					S/KILE 1/4M W/RAY			
	1051, 3830, 16011, 18571								
	56-1	F	12	04N	08E	M	13.00	A	P
	GUANTONE					HWY 88 1/4M N COLLIER			
	1051, 3830, 16011, 18571								
	61-1	F	14	04N	08E	M	70.00	A	P
	HESSELTINE					SE CLEMENTS & HWY 12			
	1051, 4840, 5540, 6260, 16011, 18571								
	63-1	G	1	03N	05E	M	84.00	A	P
	KAHLER					NW SARGENT & RAY			
	1051, 4840, 5540, 6260, 16011, 18571								
	65-1	F	30	04N	07E	M	20.00	A	P
	SASAKI RANCH					S/ACAMPO 1/8 M W/KENNEFICK			
	1051, 3830, 16011, 18571								
	66-1	F	24	04N	06E	M	4.00	A	P
	JACINTO					NW ACAMPO & DESMOINES			
	1051, 3830, 16011, 18571								
	67-1	F	32	04N	07E	M	18.00	A	P
	MAGGIO 2					S/WOODBRIDGE 1/4 M E/KENNEFICK			
	1051, 3830, 16011, 18571								
	68-1	F	35	04N	06E	M	10.00	A	P
						S/WOODBRIDGE 1/2 M E/LOWER SAC			
	1051, 3830, 16011, 18571								
	68-4	F	35	04N	06E	M	20.00	A	P
	MARTIN					S/WOODBRIDGE 1/2 M E/LOWER SAC			
	1051, 3830, 16011, 18571								
	69-1	G	32	04N	06E	M	55.00	A	P
						SW WOODBRIDGE & DAVIS			
	1051, 3830, 18571								
UNCUL NON-AG (67000-0)	ALL		99	99	99	M	20.00	A	P
						ALL LOCATIONS			
	4840, 16011								

M & R PACKING Permit#: 39-01-3904314

Crop	Site#	Dist	Sect	Town	Range	Mer	Quantity	Unit	Condition

M & R PACKING Permit#: 39-01-3904314

WORKERS SAFETY SERIES ATTACHED

[X] A-1 through A-9 General Info. | [_] B-1 Cholinesterase Testing

PERMIT CONDITIONS ATTACHED

[X] P - General
[X] Q - Dicamba & Phenoxy Herbicides - Central Valley/Hazardous Area
[_] R - Dicamba & Phenoxys - Special Hazardous Area
[_] S - Metam Sodium (Vapam)
[_] T - Aldicarb (Temik)
[_] U - Endosulfan (Thiodan)
[_] V - Rice Pesticides Program
  [_] Molinate (Ordram) Worker Safety
  [_] Attachments 1-9: Molinate (1,6) thiobencarb (2,6,7), carbofuran (3,6), methylparathion (4,9) and malathion (voluntary: 5,8)
[X] W - Methyl Bromide
  [_] Soil within greenhouses
  [_] Commodity
  [_] Soil injection
  [_] Tarped potting soil
  [_] Single tree site
[_] X - Furadan chemigation of grapes
[_] Z - Other

PESTICIDE SALES: GROUNDWATER PROTECTION

[_] The material I am purchasing will not be used in a Pesticide Management Zone (as described in Section 6802, Title 3, California Code of Regulations) for agricultural, outdoor institutional or outdoor industrial use.

[_] The material I am purchasing will be used in a Pesticide Management Zone (as described in Section 6802, Title 3, California Code of Regulations) for agricultural, outdoor institutional or outdoor industrial use and a copy of my restricted materials permit is attached.

Material purchased: [_] Atrazine [_] Simazine [_] Bromacil
[_] Diuron [_] Prometon [_] Bentazon

I Certify under penalty of perjury that the foregoing statement is true, and that I will not apply any material listed in Section 6800(a) in any Pesticide Management Zone for agriculture, outdoor institutional or outdoor industrial uses except in accordance with a permit issued by the county agricultural commissioner or the director in a county in which there is no commissioner.

Purchaser

2-7-01
Date

M & R PACKING Permit#: 39-01-3904314

CONDITION - P
General

In addition to all applicable laws, regulations, label restrictions and other more restrictive conditions of this permit, THE FOLLOWING CONDITIONS APPLY TO APPLICATIONS COVERED BY THIS PERMIT.

1. Maximum wind velocities for applications of Restricted Materials unless otherwise covered by the label, law, regulation, other permit conditions or environmental conditions at the application site are:
   a. Spray - 12 m.p.h.
   b. Dust - 8 m.p.h.
   c. Pellets, granular or baits - 16 m.p.h.

2. No pesticide application shall be made or continued when there is the likelihood of contaminating any persons, nontarget crops, animals or other public or private property.

3. Unless specifically named as a dust on this permit NO DUST FORMULATIONS are allowed.

4. Apply pesticides covered by SLN(s) and Section 18(s) in conformance with the SLN(s) and Section 18(s).

5. A flagger is required at the application site for all AIR applications of zinc phosphide bait.

CONDITION - Q

DICAMBA AND PHENOXY HERBICIDES - CENTRAL VALLEY/HAZARDOUS AREA

In addition to all applicable laws, regulations and label restrictions, the CONDITIONS CHECKED BELOW APPLY to applications covered by this permit.

[X] 1. No ester formulation applications allowed.

[_] 2. A smoke column is reqired at the application site for all Phenoxy and Dicamba applications by aircraft begining March 16 and continuing through October 15.

[X] 3. Do not discharge material more than 10 feet above the crop or target.

[_] 4. A drift reducing agent shall be added to the spray mixture at label rates.

[X] 5. Maximum wind velocity for Phenoxy herbicides 10 m.p.h.

[X] 6. Maximum wind velocity for Dicamba - 10 m.p.h. EXCEPT when wind is moving in direction of sensitive crops, the maximum wind velocity - 5 m.p.h.

[_] 7. No Dicamba application allowed in the vicinity of sensitive crops when the maximum temperature on the day of application is predicted to exceed 85 degrees Fahenheit. Predicted temperature for the following day will be determined by the 3:30 p.m. prediction by the National Weather Station - Stockton Airport.

[_] 8. Dicamba applications by aircraft are restricted to a minimum distance of 2 miles from the following susceptible crops: beans, grapes, sunflower, tomato, safflower, curcurbits, potatoes.

[_] 9. Dicamba applications by ground are restricted to a minimum distance of 20 feet from the following susceptible crops: beans, safflower, tomato, curcurbits, potatoes and 1/4 mile from grapes and sunflowers.

[X] 10. No Dicamba or Phenoxy herbicide applications allowed begining March 16 and continuing through October 15, and until grape leaves in the vicinity of the treated area are "browned off".

10/90 REVISED

*** Last Page ***

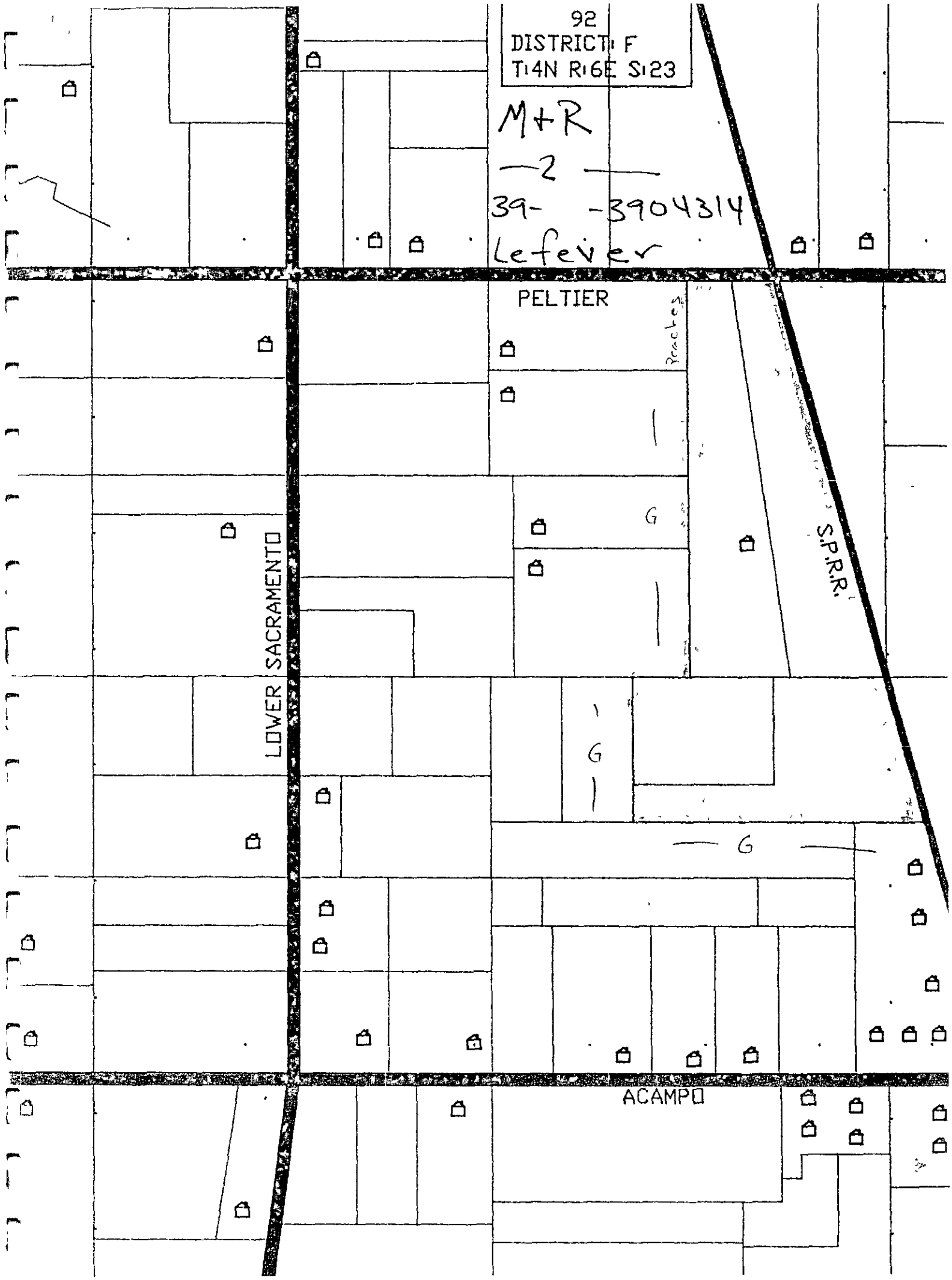
92
DISTRICT F
T14N R6E S23
M+R
—2—
39- -3904314
Lefever
PELTIER
Peaches
G
S.P.R.R.
LOWER SACRAMENTO
G
G
ACAMPO

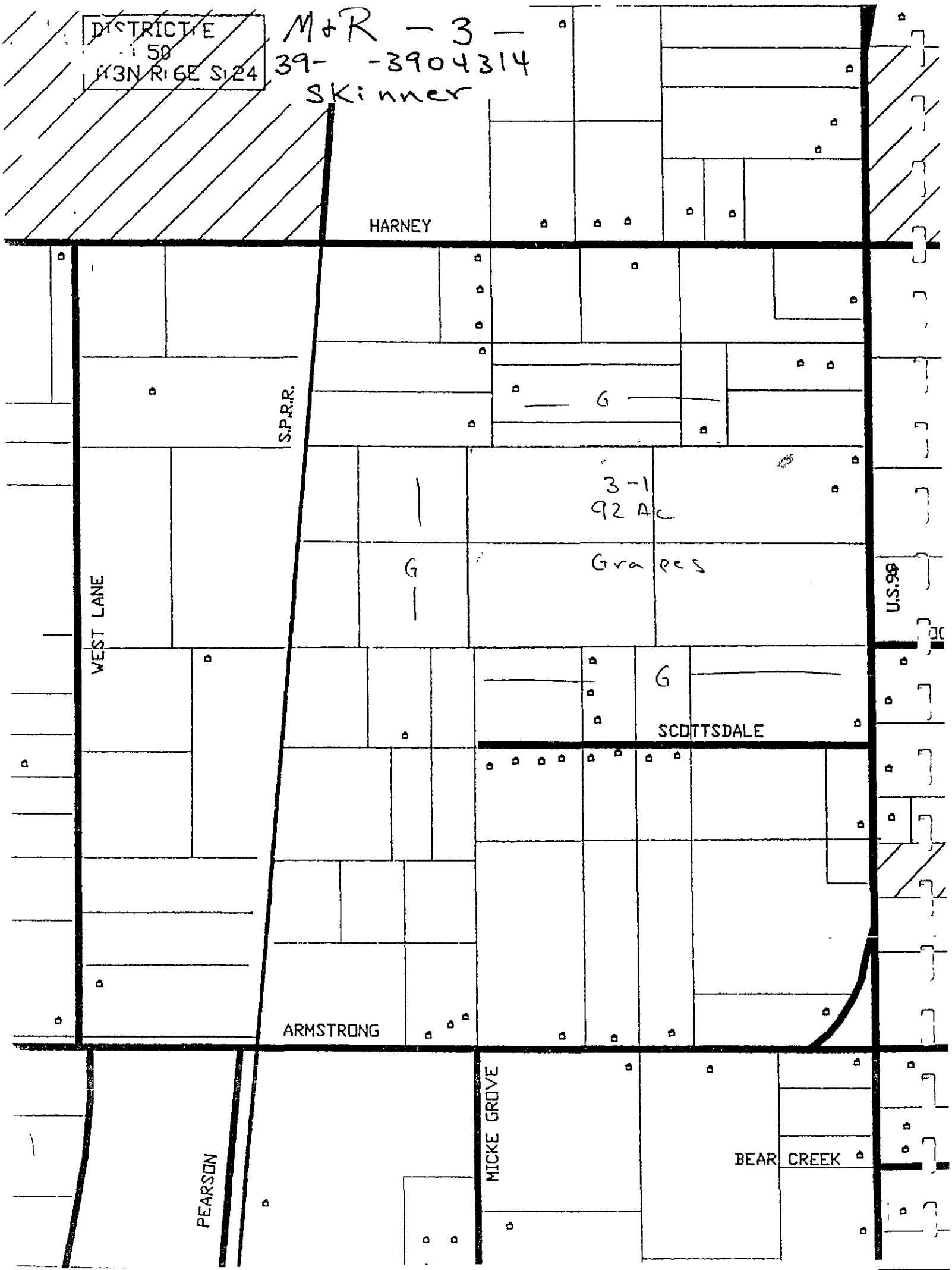
DISTRICT E
50
T3N R6E S24
M+R - 3 -
39- -3904314
Skinner
HARNEY
S.P.R.R.
G
3-1
92 Ac
Grapes
G
WEST LANE
U.S.98
G
SCOTTSDALE
ARMSTRONG
PEARSON
MICKE GROVE
BEAR CREEK

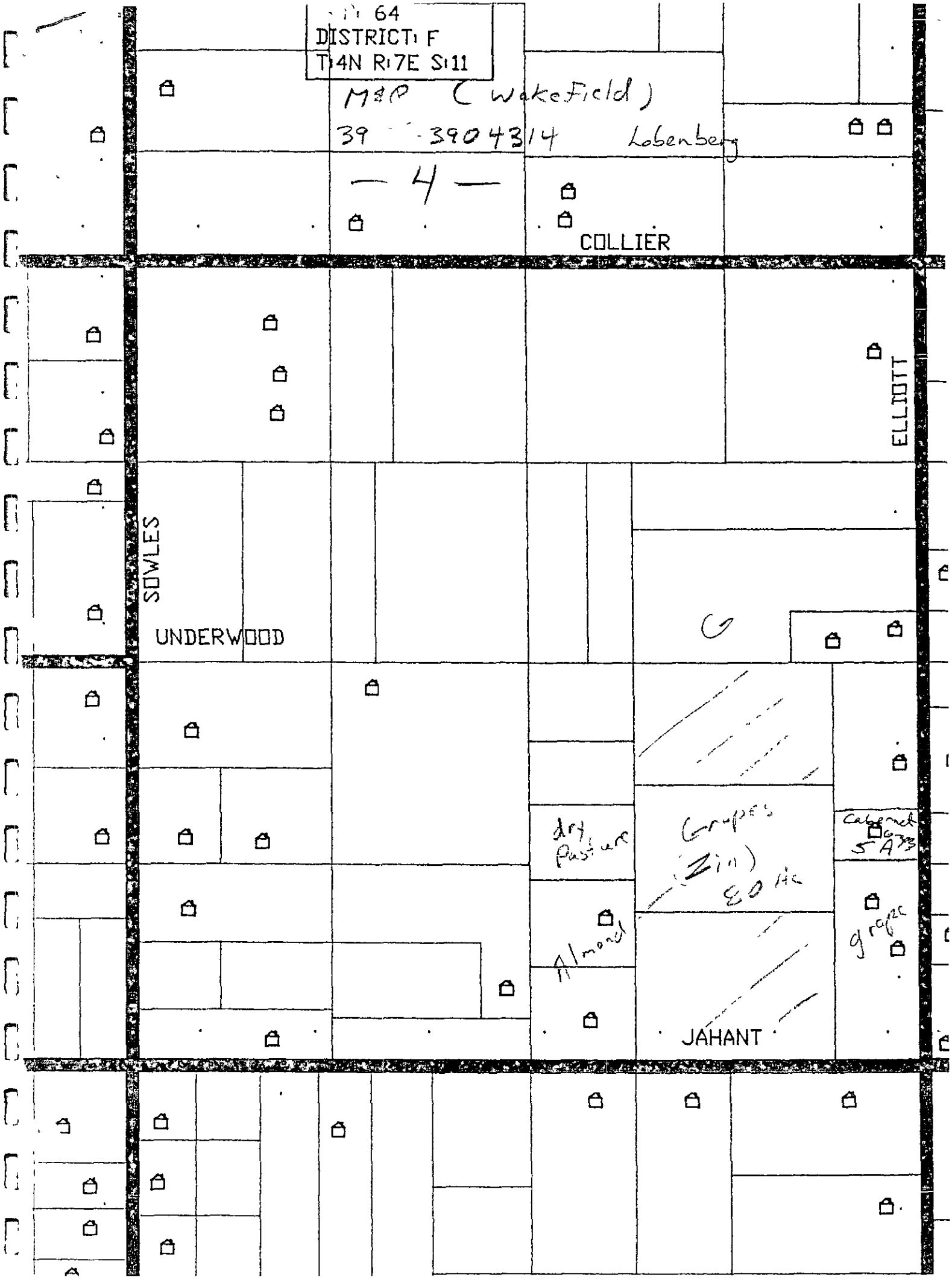
64
DISTRICT F
T4N R7E S11
M&P (Wakefield)
39 3904314 Lobenberg
— 4 —
COLLIER
ELLIOTT
SOWLES
UNDERWOOD
dry pasture
Grapes (Zin) 20 Ac
Cabernet 5 Ac
grapes
Almond
JAHANT

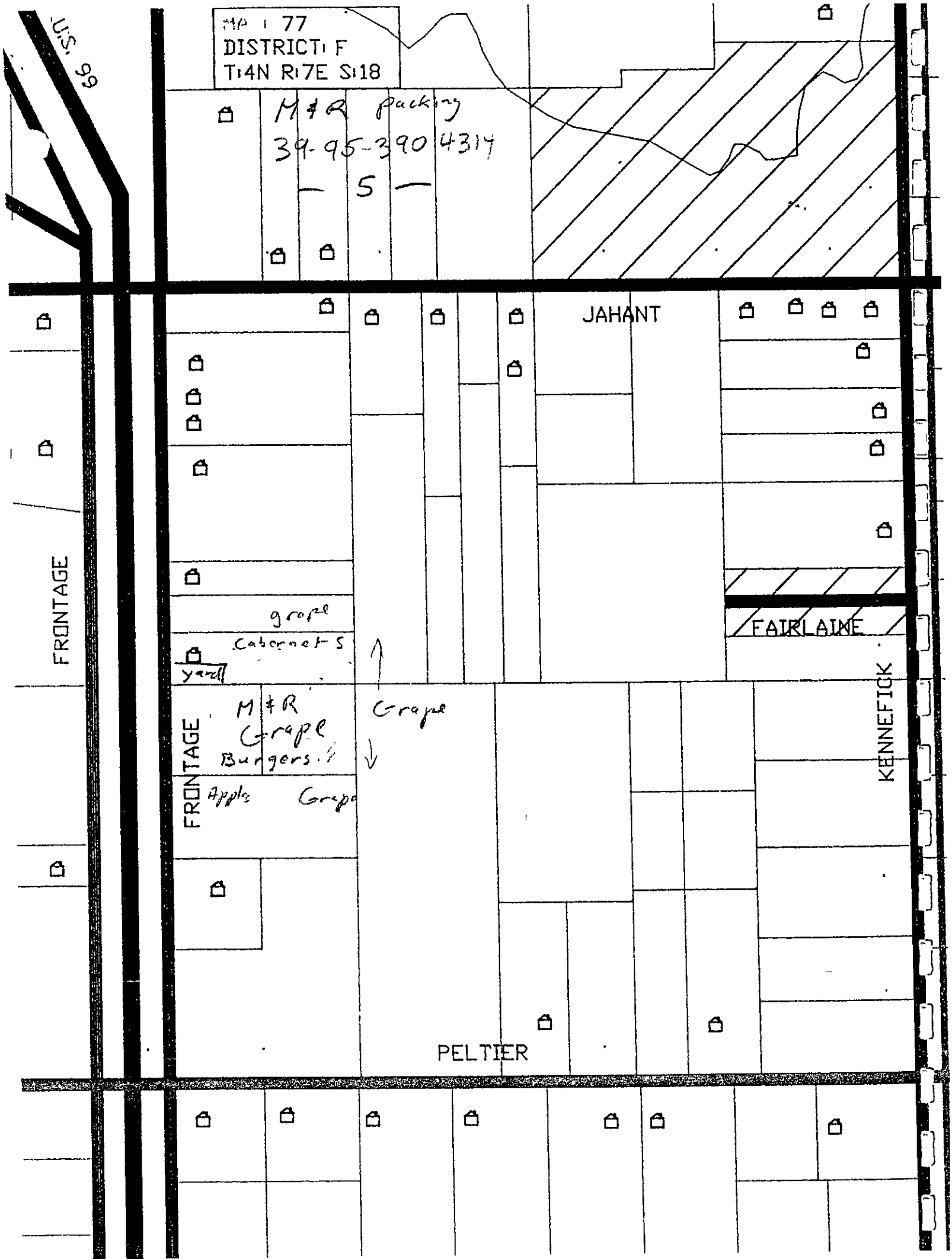
MAP 77
DISTRICT F
T14N R17E S18
M & R Packing
39-95-390 4314
— 5 —
U.S. 99
JAHANT
FRONTAGE
grape
Cabernet S
yard
M & R
Grape
Burgers
Grape
Apple
Grape
FRONTAGE
FAIRLAINE
KENNEFICK
PELTIER

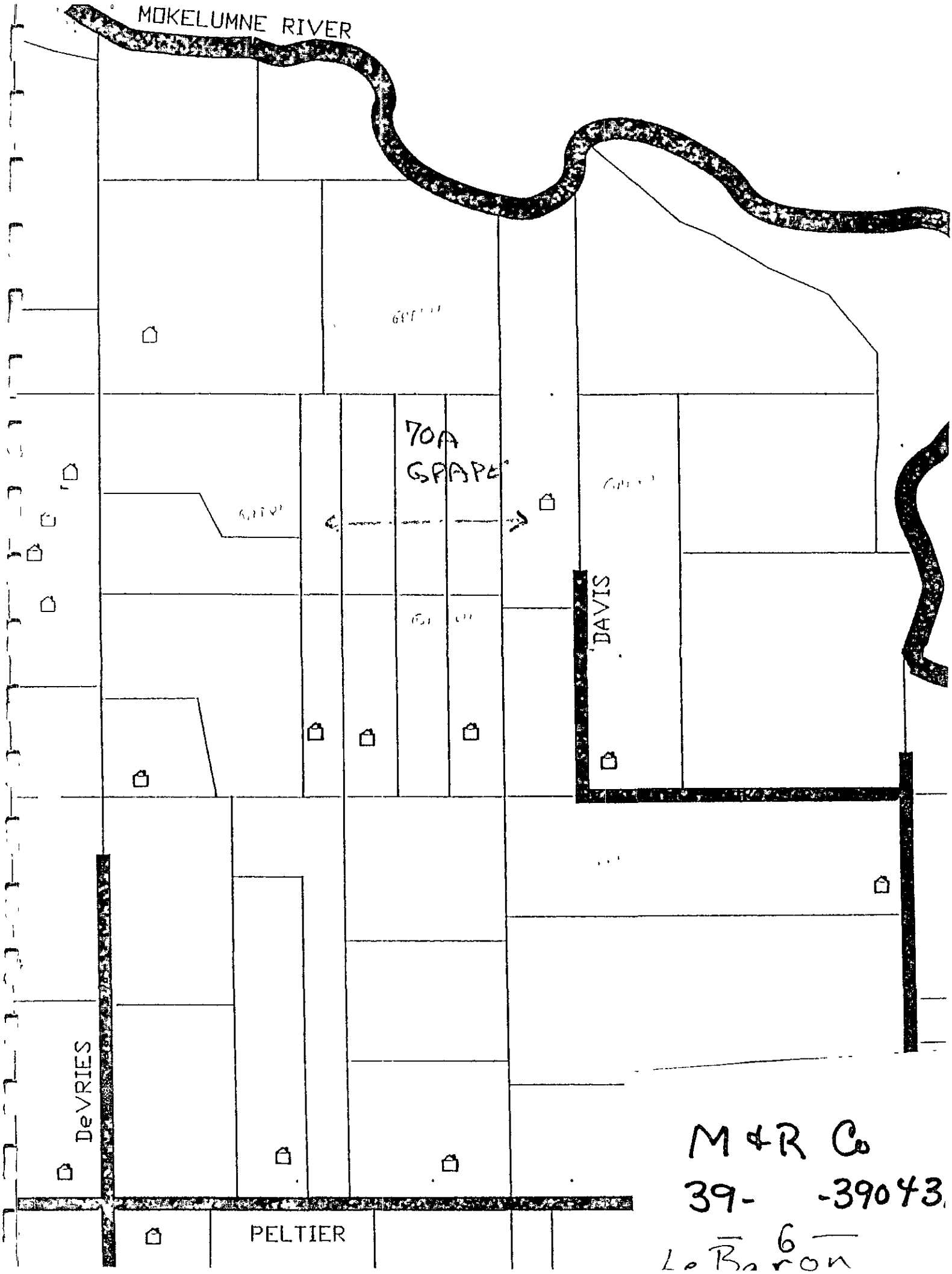

M & R Co
39- -39043
6
LeBaron

44
DISTRICT 1
T12N R17E S13

M+R - 7 -
39- -3904314

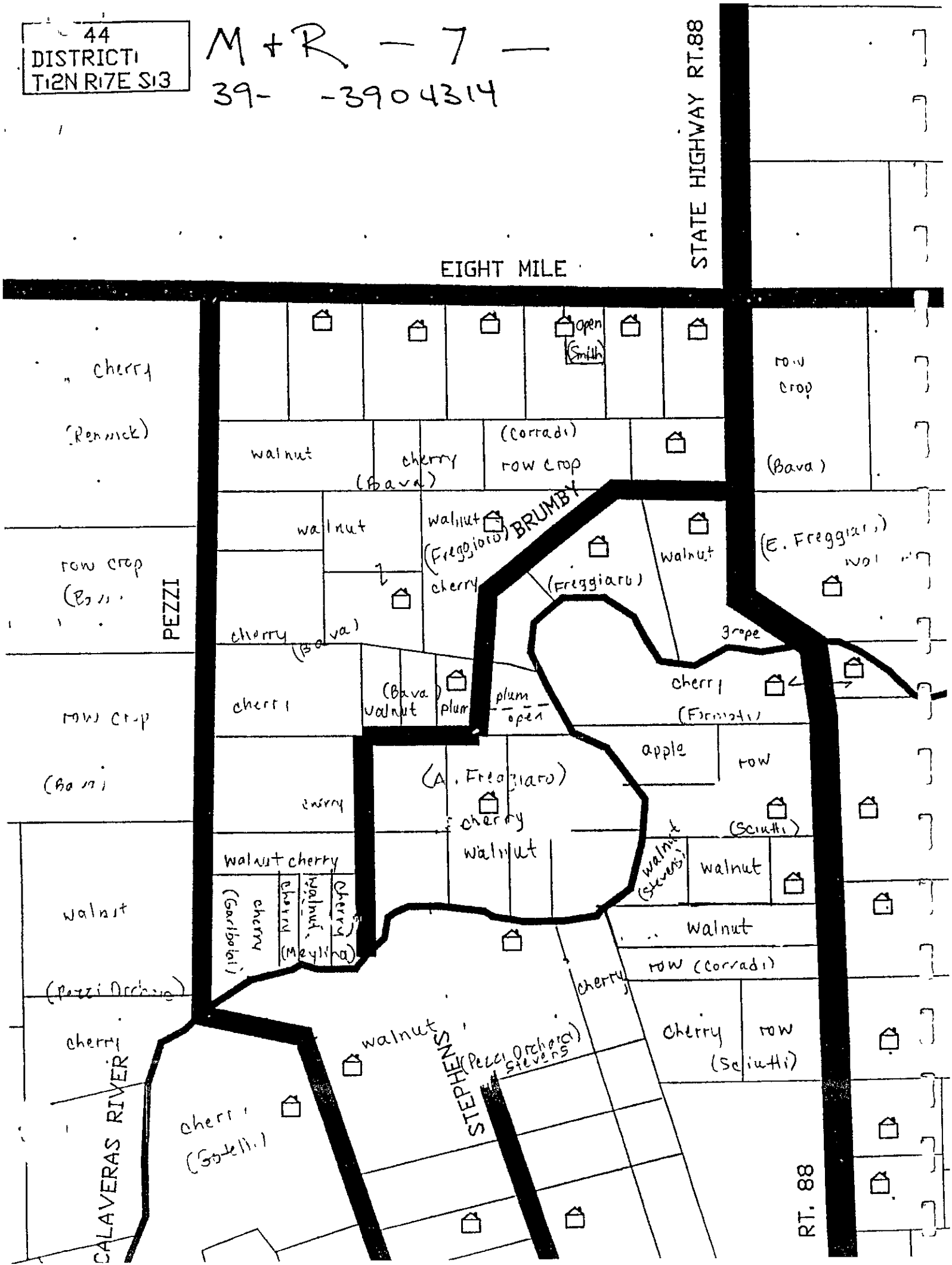

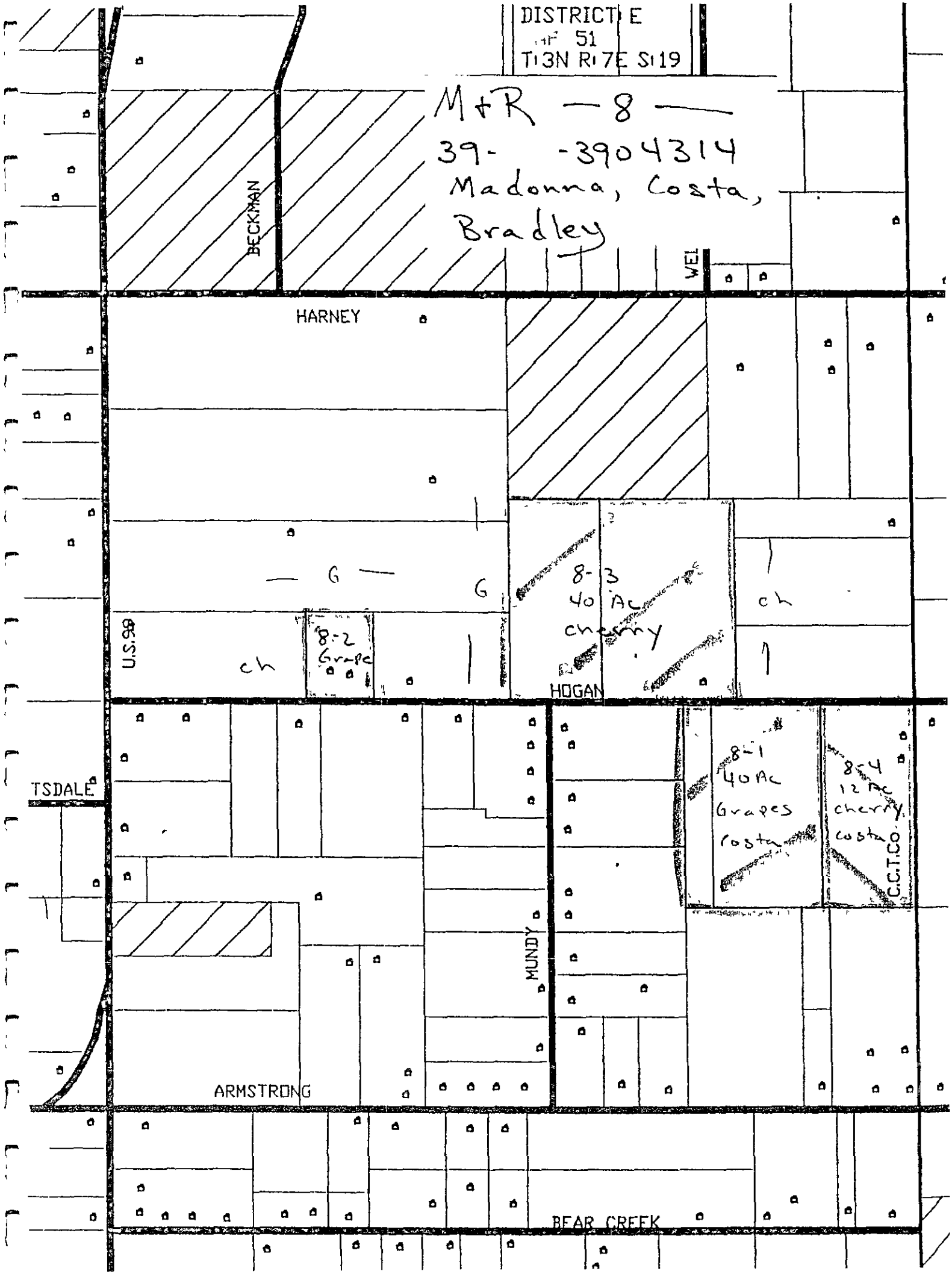
DISTRICT E
51
T13N R17E S19
M+R —8—
39- -3904314
Madonna, Costa,
Bradley
BECKMAN
WEI
HARNEY
— G —
G
8-3
40 Ac
cherry
ch
U.S.99
ch
8-2
Grape
HOGAN
8-1
40 Ac
Grapes
Costa
8-4
12 Ac
cherry
Costa
C.C.T.Co.
TSDALE
MUNDY
ARMSTRONG
BEAR CREEK

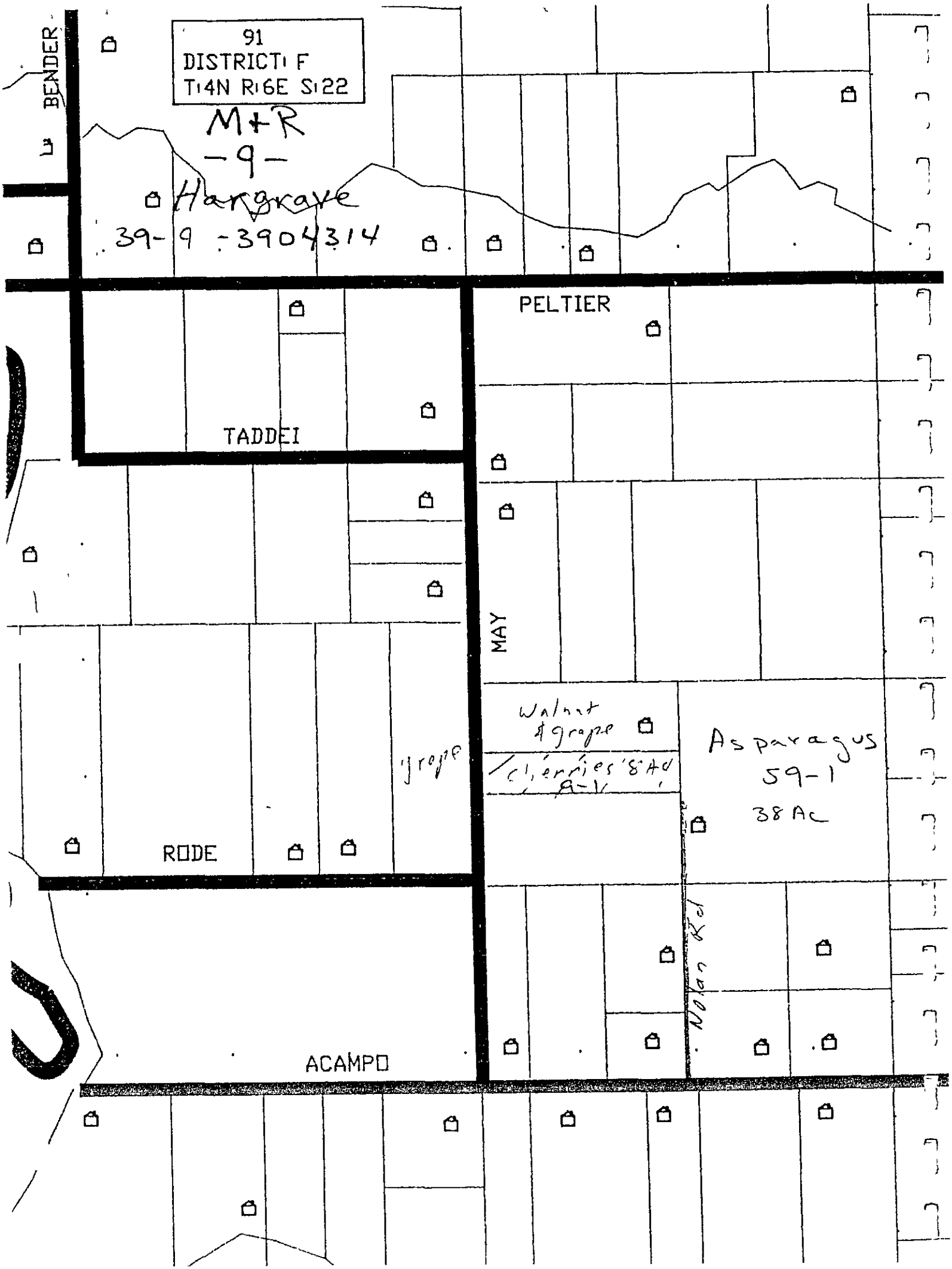

91
DISTRICT: F
T:4N R:6E S:22
M+R
-9-
Hargrave
39-9 -3904314
BENDER
PELTIER
TADDEI
MAY
Walnut & grape
Cherries 8 Ac
9-1
Asparagus
59-1
38 Ac
grape
RODE
Nolan Rd
ACAMPO

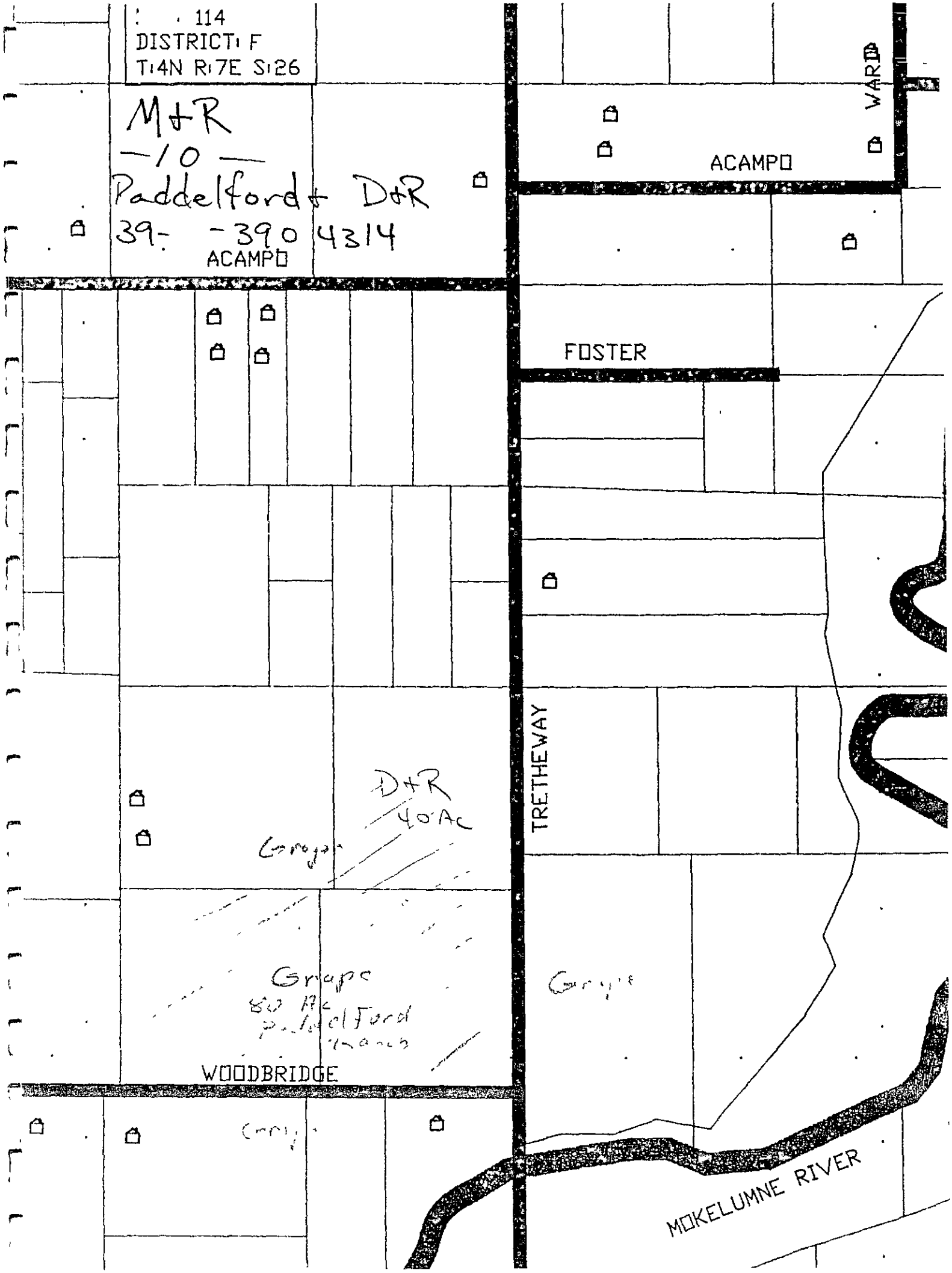
114
DISTRICT F
T4N R7E S26
M+R
-10-
Paddelford + D+R
39- -390 4314
ACAMPO
ACAMPO
WARD
FOSTER
TRETHEWAY
D+R
40 Ac
Grape
Grape
80 Ac
Paddelford
Ranch
Grape
WOODBRIDGE
Grape
MOKELUMNE RIVER

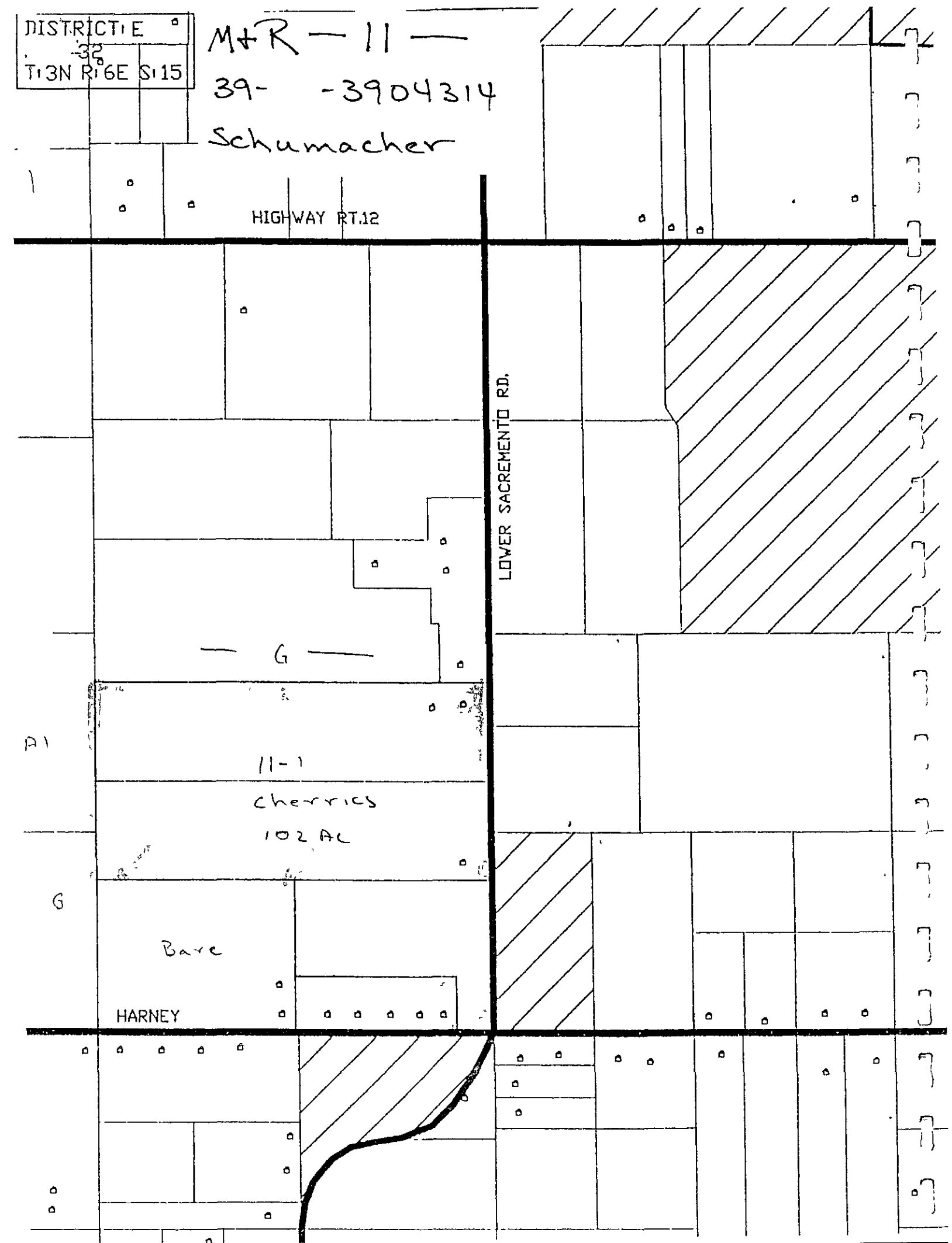
DISTRICT E
32
T13N R16E S15
M+R — 11 —
39- -3904314
Schumacher
HIGHWAY RT.12
LOWER SACREMENTO RD.
— G —
A1
11-1
cherries
102 AC
G
Bare
HARNEY

DISTRICT E
63
T13N R16E S28

M+R - 12 -
39- -3904314
Schumacher 40

ARMSTRONG

G
1

12-1
cherries

Bar

air strip

W.P.R.R.

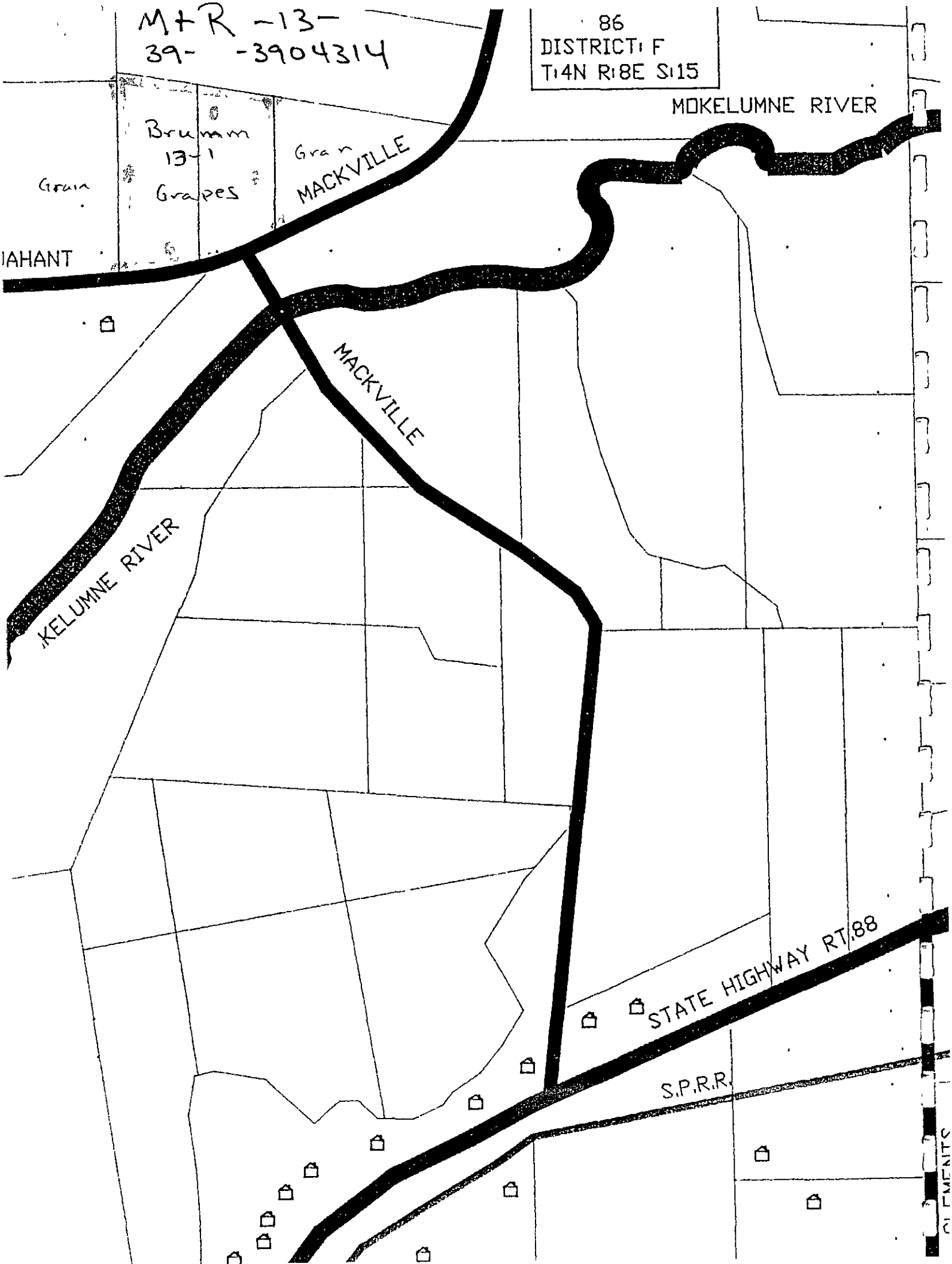
M+R -13-
39- -3904314
86
DISTRICT: F
T:4N R:8E S:15
MOKELUMNE RIVER
Brumm
13-1
Grapes
Grain
Grain
MACKVILLE
IAHANT
MACKVILLE
KELUMNE RIVER
STATE HIGHWAY RT.88
S.P.R.R.

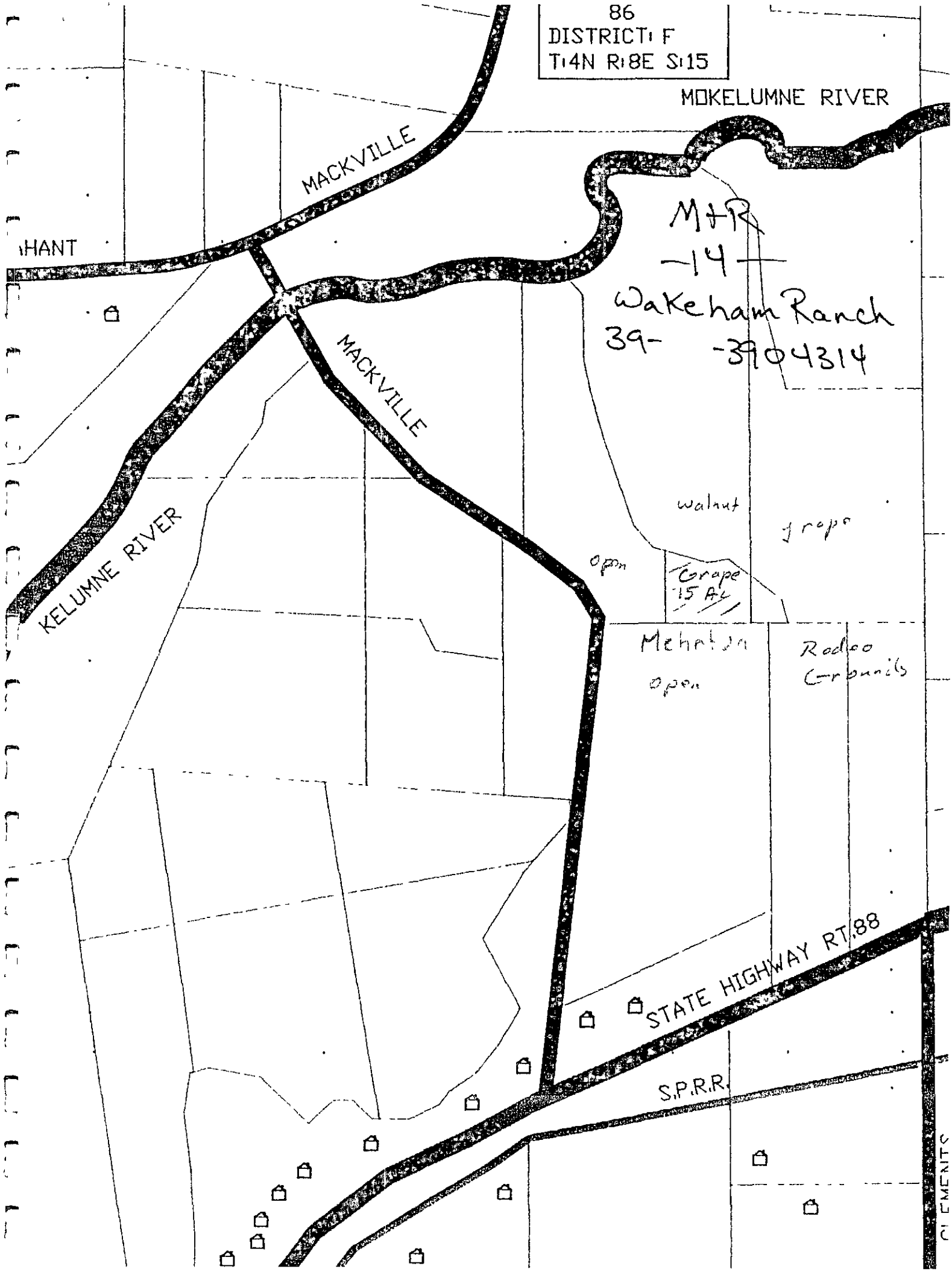
86
DISTRICT: F
T:4N R:8E S:15
MOKELUMNE RIVER
MACKVILLE
HANT
M+R
-14-
Wakeham Ranch
39- -3904314
MACKVILLE
KELUMNE RIVER
walnut
grape
open
Grape
15 Ac
Mehatan
open
Rodeo
Grounds
STATE HIGHWAY RT.88
S.P.R.R.

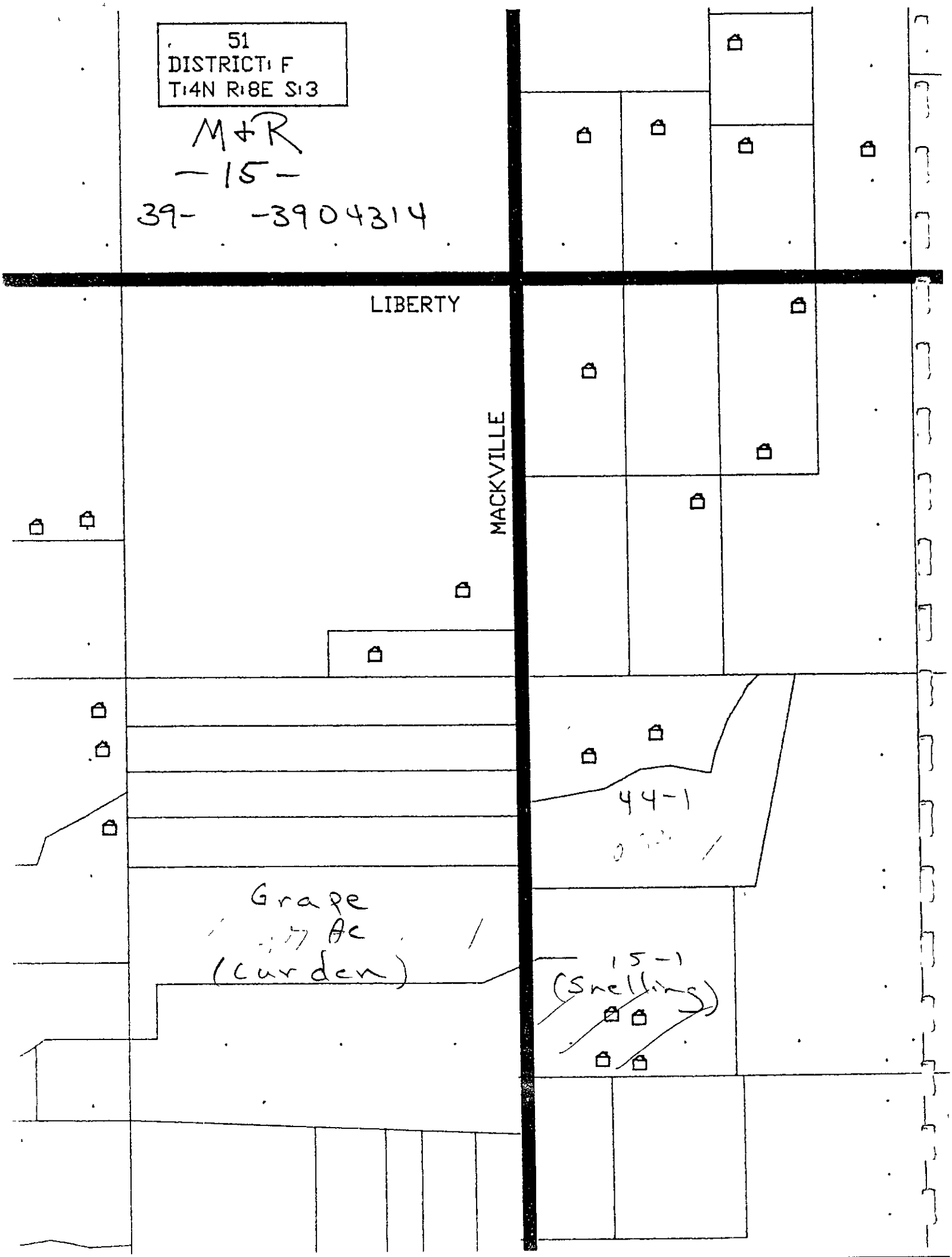
51
DISTRICT: F
T:4N R:8E S:3
M+R
-15-
39- -3904314
LIBERTY
MACKVILLE
44-1
Grape
Ac
(Curden)
15-1
(Snelling)

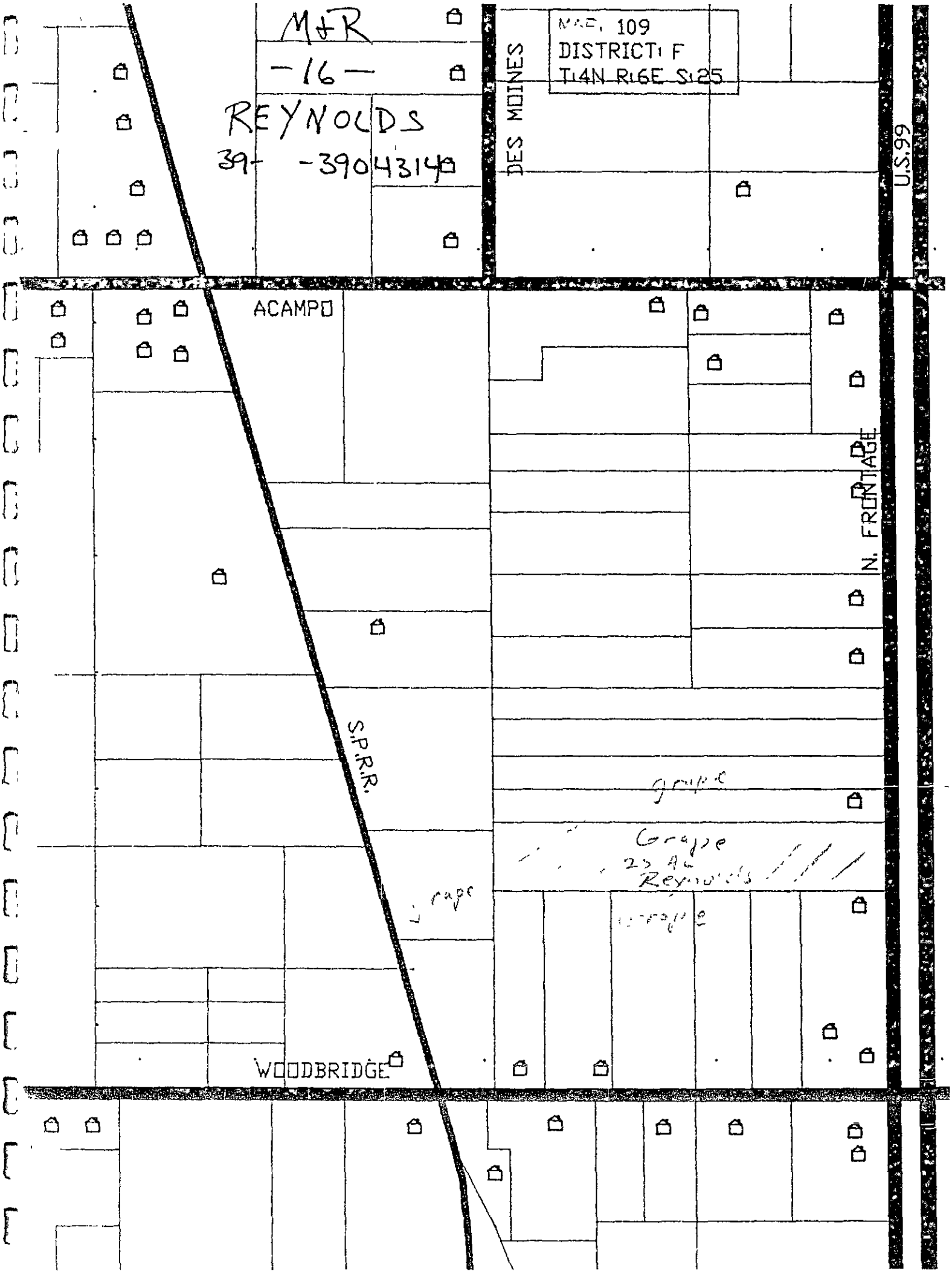
M&R
-16-
REYNOLDS
39- -3904314
MAP 109
DISTRICT F
T14N R16E S25
DES MOINES
U.S.99
ACAMPO
N. FRONTAGE
S.P.R.R.
grape
Grape
23 Ac
Reynolds
grape
grape
WOODBRIDGE

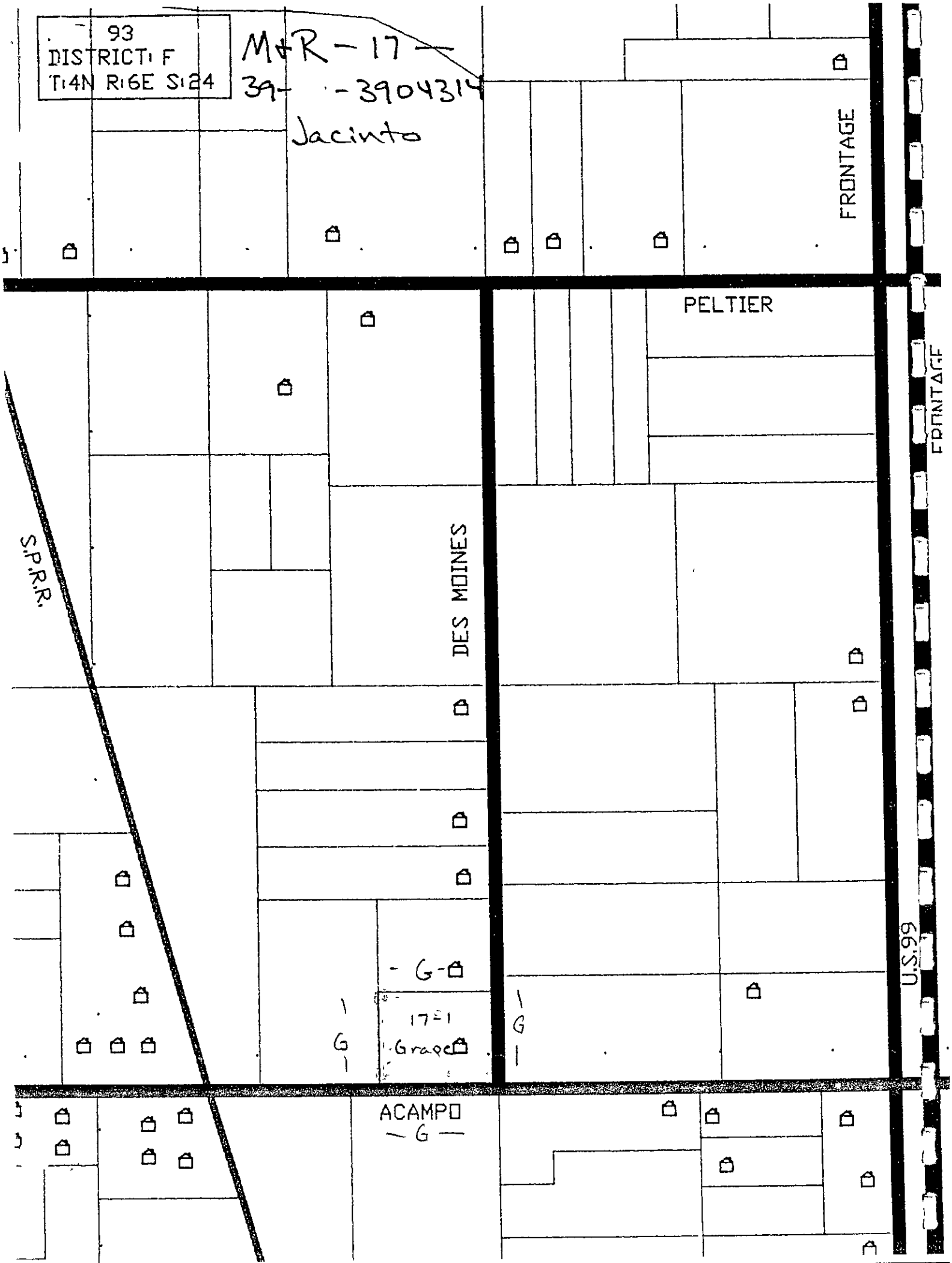
93
DISTRICT F
T14N R6E S24
M&R-17-
39- -3904314
Jacinto
FRONTAGE
PELTIER
FRONTAGE
S.P.R.R.
DES MOINES
U.S.99
G
17-1
Grape
G
G
ACAMPO
G

DISTRICT: E
MAP: 18
T:3N R:6E S:10
M+R Packing
— 19 —
Beckman
SARGENT
G
Garces 1971
Industrial
LOWER SACREMENTO RD.
HIGHWAY RT.12

#25

ITEMS TO BE SHOWN ON MAP OF AREA TO BE TREATED: M+R

39- -3904314

1. Adjacent crops

2. Occupied buildings including schools, dwellings, and labor camps

3. Areas occupied by animals including beehives, livestock, and poultry.



Exhibit A - Map of Permit No. _____

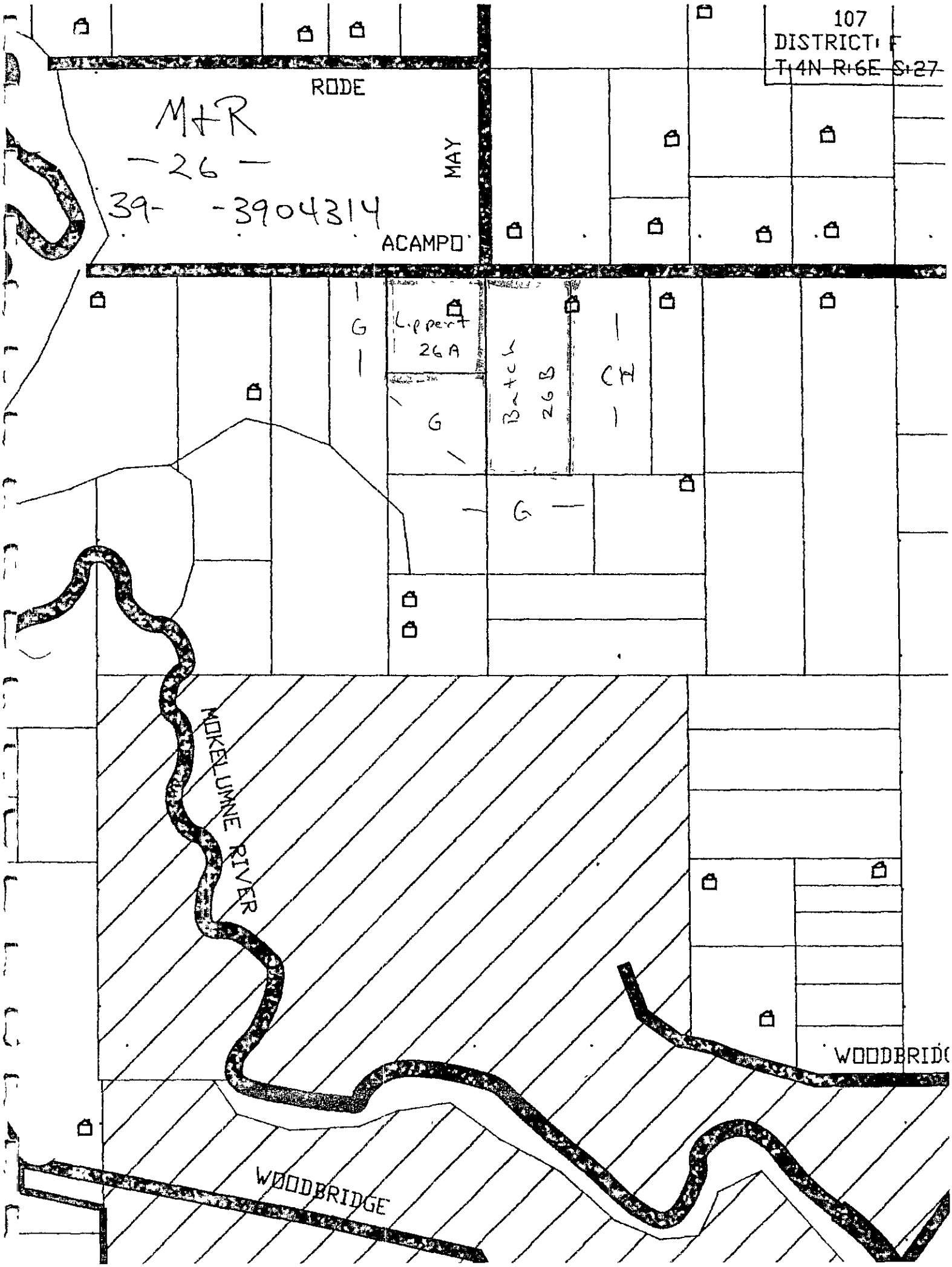
107
DISTRICT: F
T:4N R:6E S:27
RODE
M+R
-26-
39- -3904314
MAY
ACAMPO
G
Lippert
26A
Batch
26B
CH
G
G
MOKELUMNE RIVER
WOODBRIDGE
WOODBRIDGE

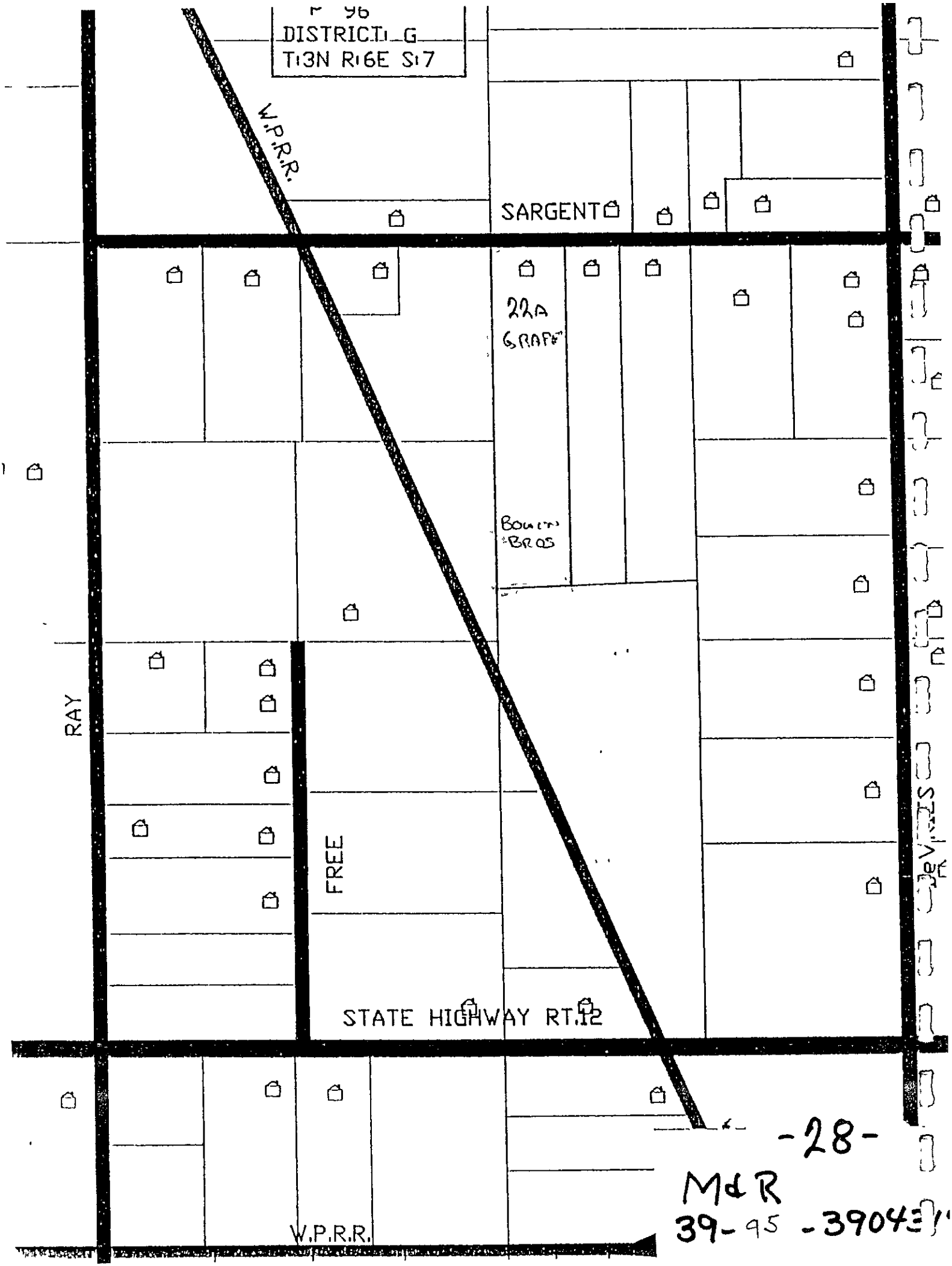

-28-

M&R
39-95 -39043

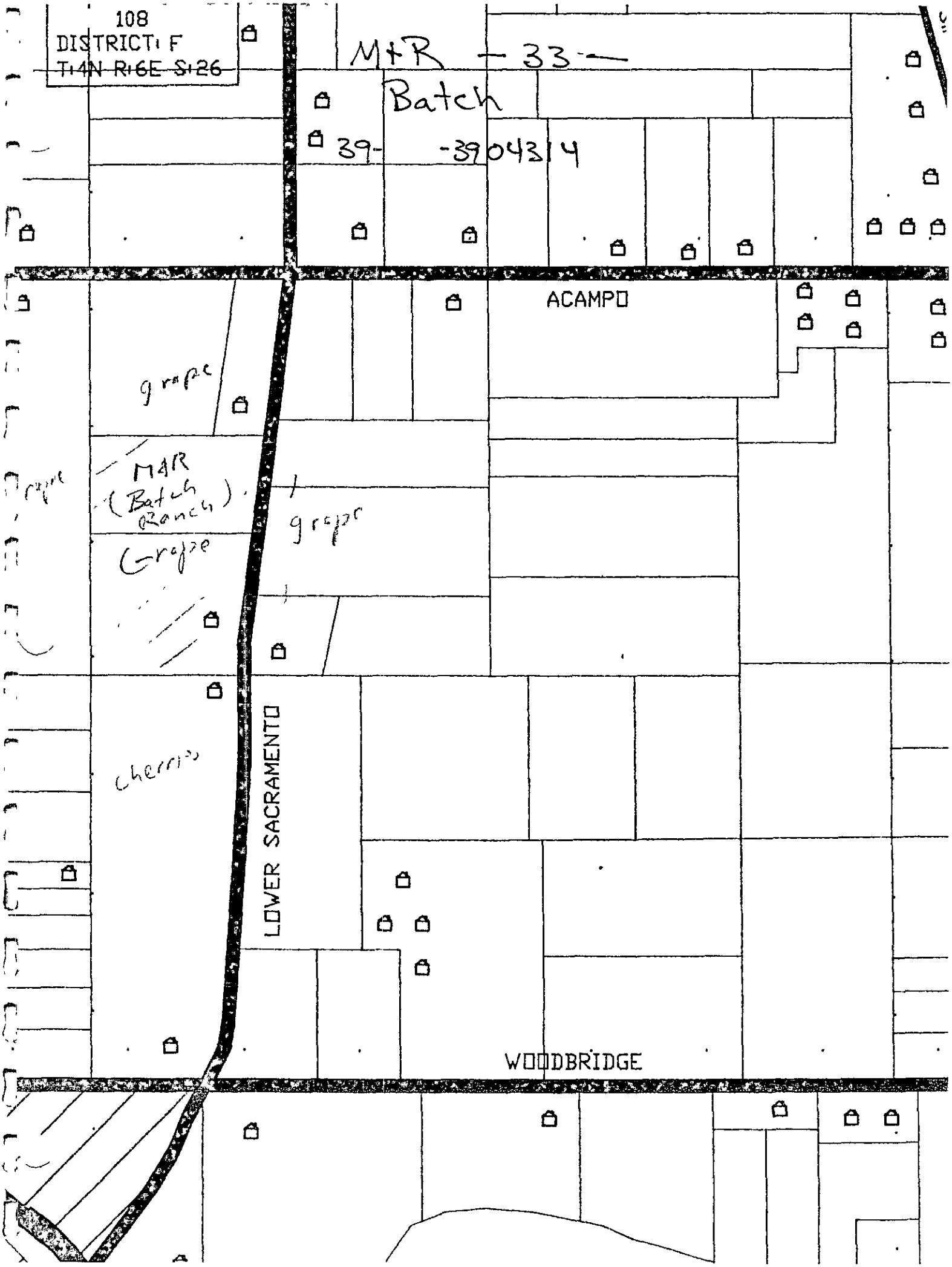
108
DISTRICT: F
T:4N R:6E S:26
M+R - 33 -
Batch
39- -3904314
ACAMPO
grape
MAR
(Batch
Ranch)
grape
Grape
grape
cherries
LOWER SACRAMENTO
WOODBRIDGE

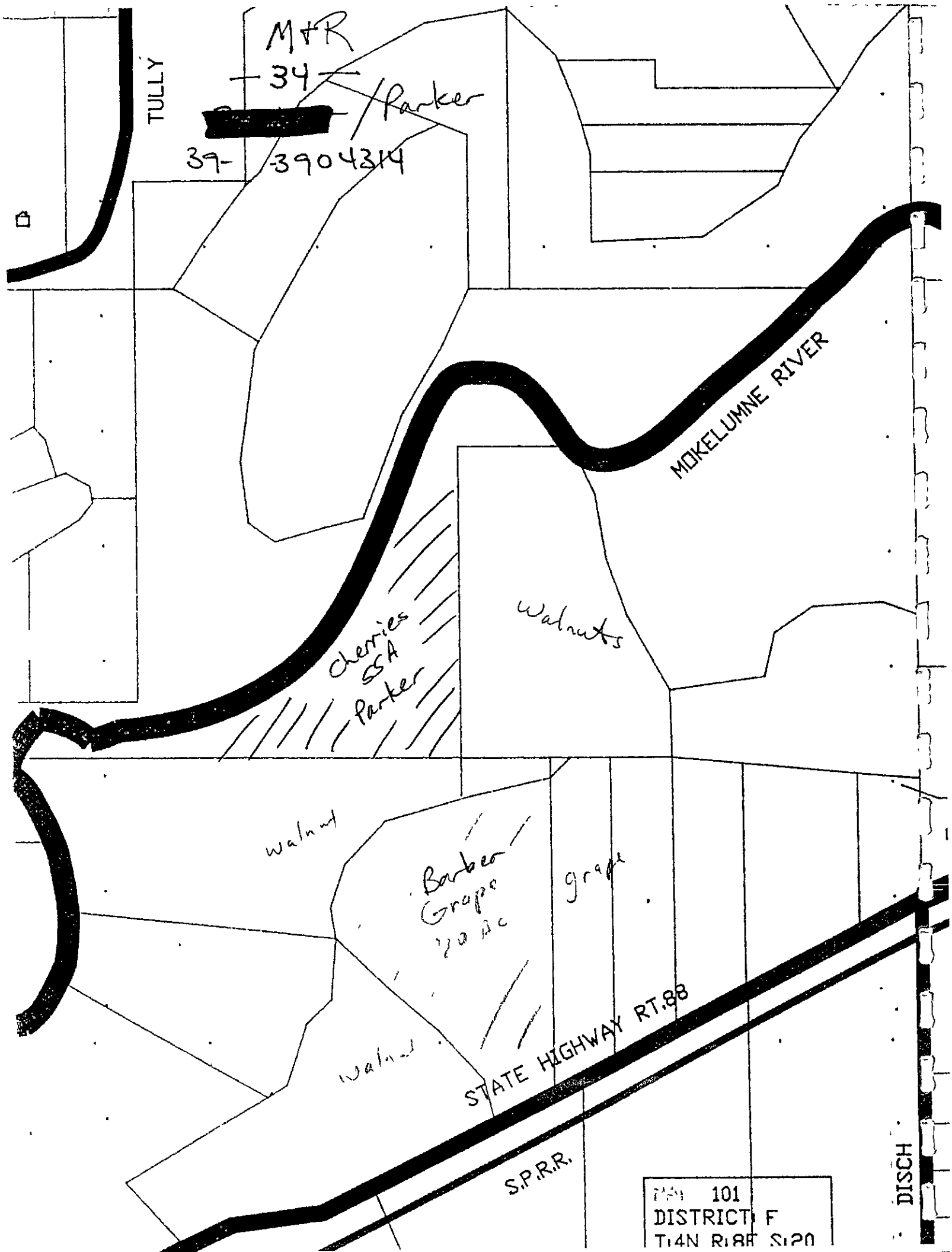
M+R
34
Parker
[redacted]
39-
3904314
TULLY
MOKELUMNE RIVER
Cherries
SSA
Parker
Walnuts
walnut
Barber
Grape
grape
walnut
STATE HIGHWAY RT.88
S.P.R.R.
DISCH
101
DISTRICT F
T14N R18E S20

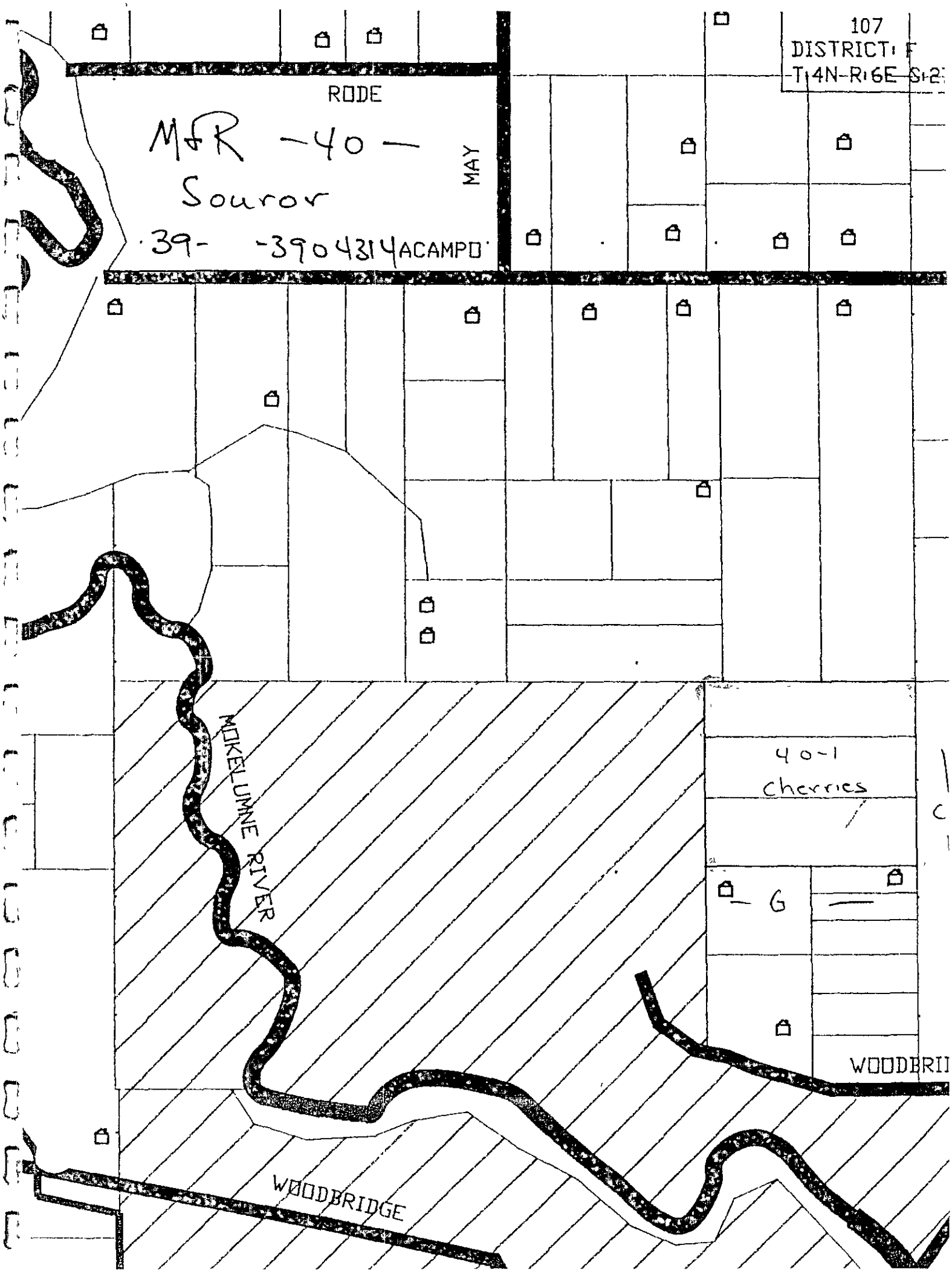
107
DISTRICT: F
T:4N-R:6E-S:2
RODE
MAY
M&R -40-
Souror
39- -3904314
ACAMPO
MOKELUMNE RIVER
40-1
Cherries
G
WOODBRI
WOODBRIDGE

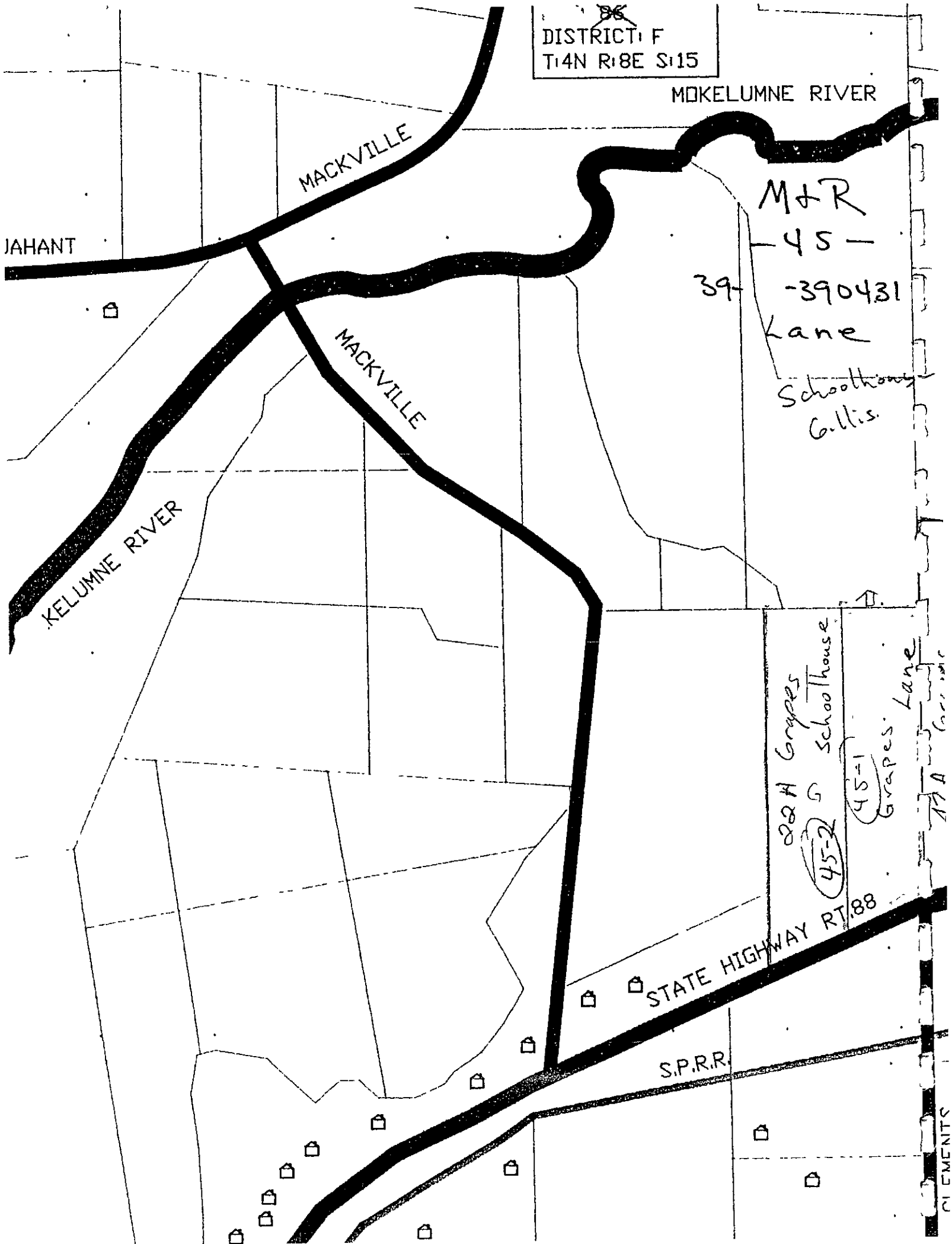
DISTRICT: F
T:4N R:8E S:15
MOKELUMNE RIVER
MACKVILLE
JAHANT
M&R
-45-
39- -390431
Lane
Schoolhouse
Gillis
MACKVILLE
KELUMNE RIVER
88A Grapes
G
Schoolhouse
45-2
45-1
Grapes
Lane
STATE HIGHWAY RT.88
S.P.R.R.

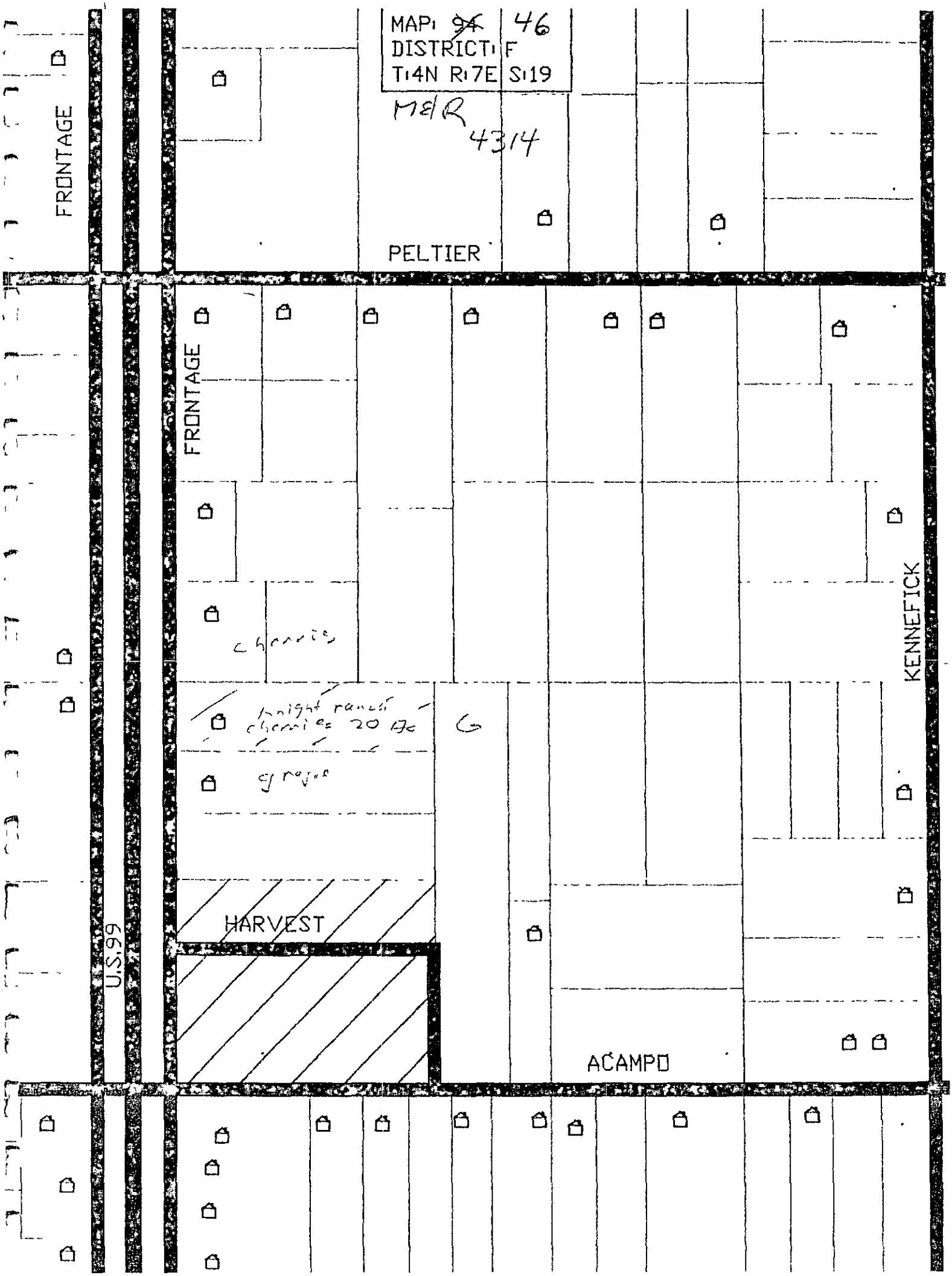
MAP: ~~94~~ 46
DISTRICT: F
T:4N R:7E S:19
M&R
4314
FRONTAGE
PELTIER
FRONTAGE
KENNEFICK
HARVEST
U.S.99
ACAMPO

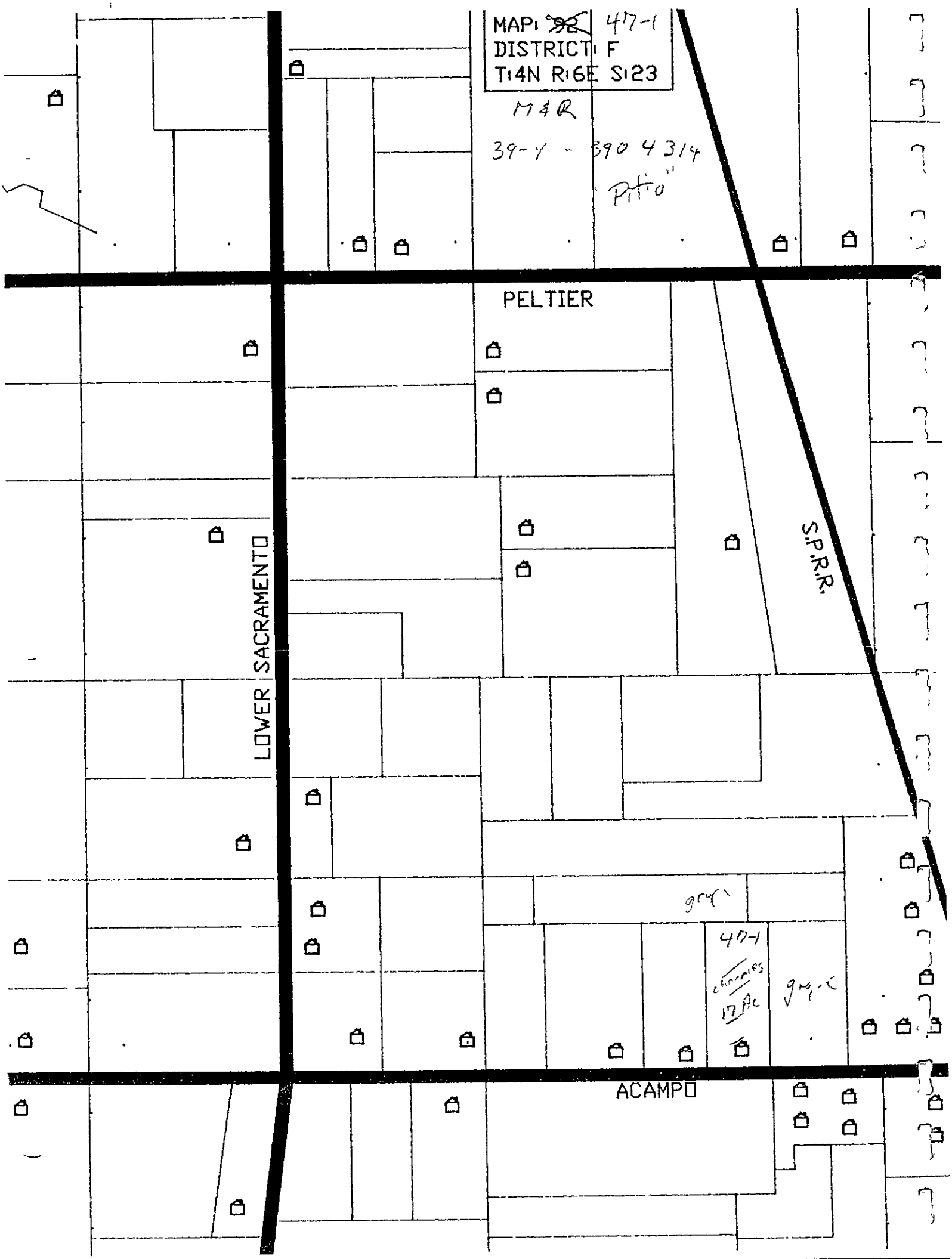
MAP: ~~92~~ 47-1
DISTRICT: F
T:4N R:6E S:23
M&R
39-Y - 390 4314
Pitio
PELTIER
LOWER SACRAMENTO
S.P.R.R.
47-1
17 Ac
ACAMPO

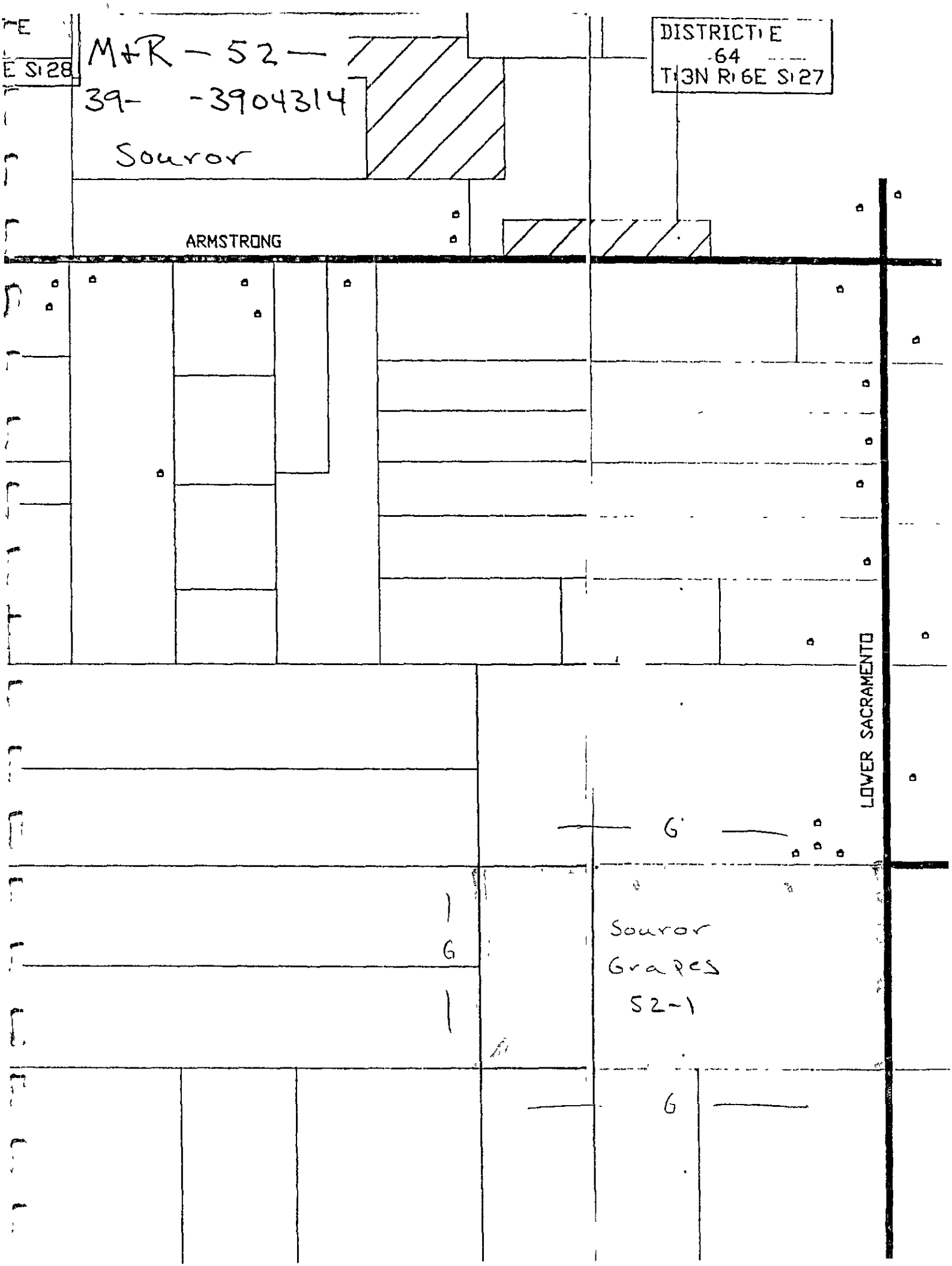
E
E S128
M+R - 52 -
39- -3904314
Souvor
DISTRICT E
64
T3N R6E S27
ARMSTRONG
LOWER SACRAMENTO
G
G
Souvor
Grapes
52-1
G

43
DISTRICT:
T:2N R:7E S:4

M+R-53-
39- -3904314
Cowen

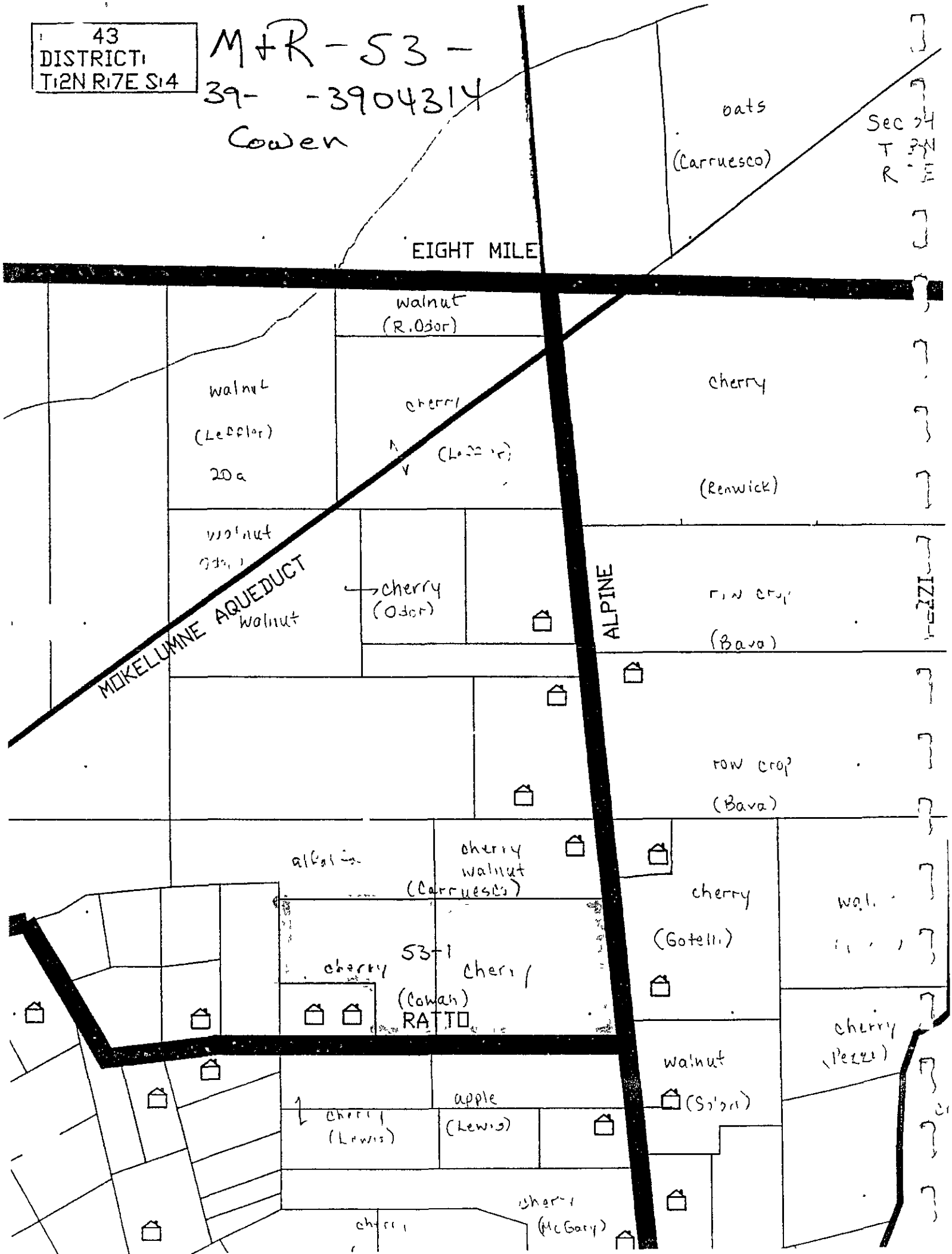

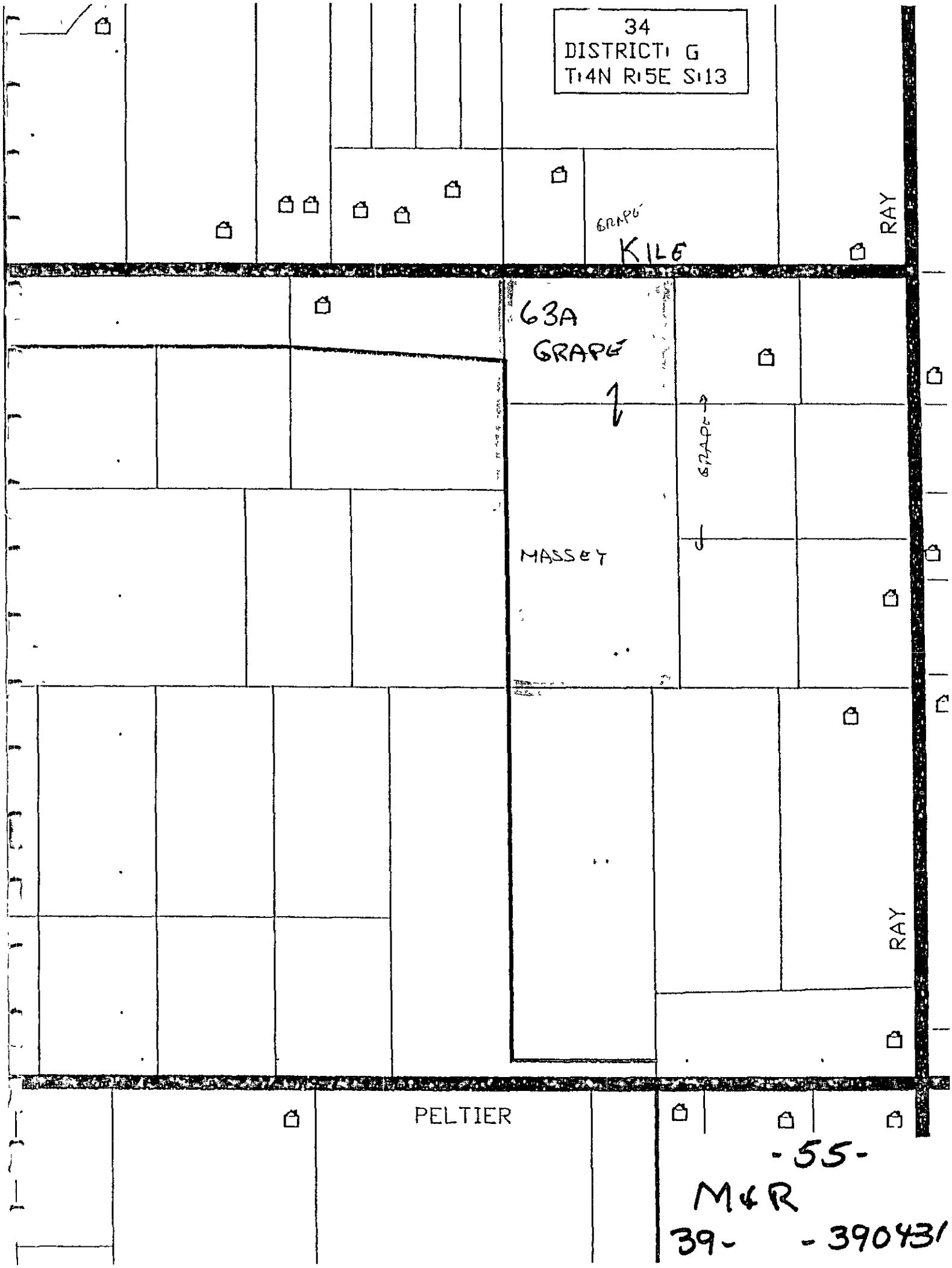

-55-

M&R

39- -390431

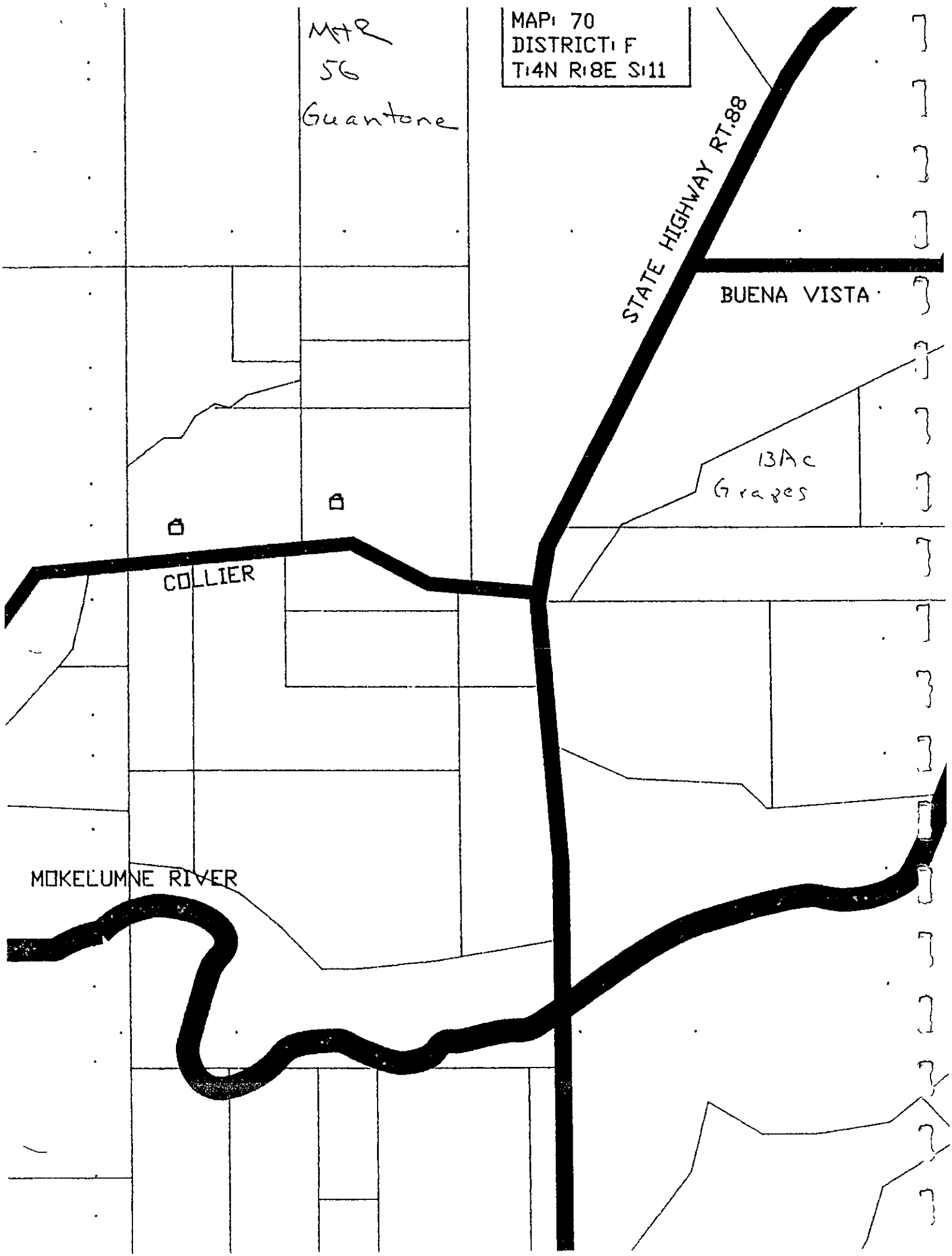
MAP: 70
DISTRICT: F
T:4N R:8E S:11
M+R
56
Guantone
STATE HIGHWAY RT.88
BUENA VISTA
13Ac
Grapes
COLLIER
MOKELUMNE RIVER

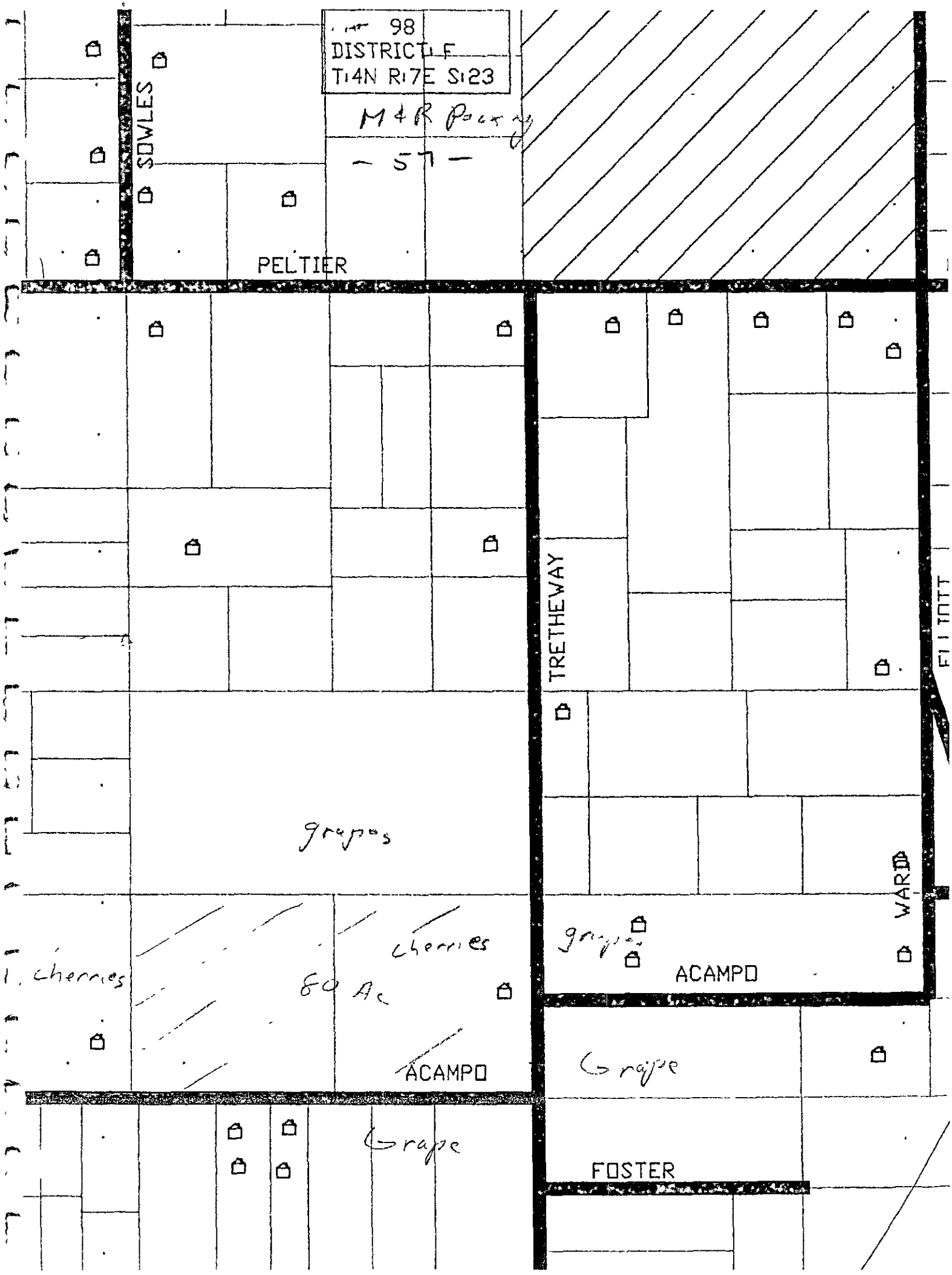
98
DISTRICT F
T14N R17E S23
M&R Pacing
- 57 -
SOWLES
PELTIER
TRETHEWAY
WARD
ACAMPO
grapes
cherries
cherries
80 Ac
ACAMPO
Grape
Grape
FOSTER

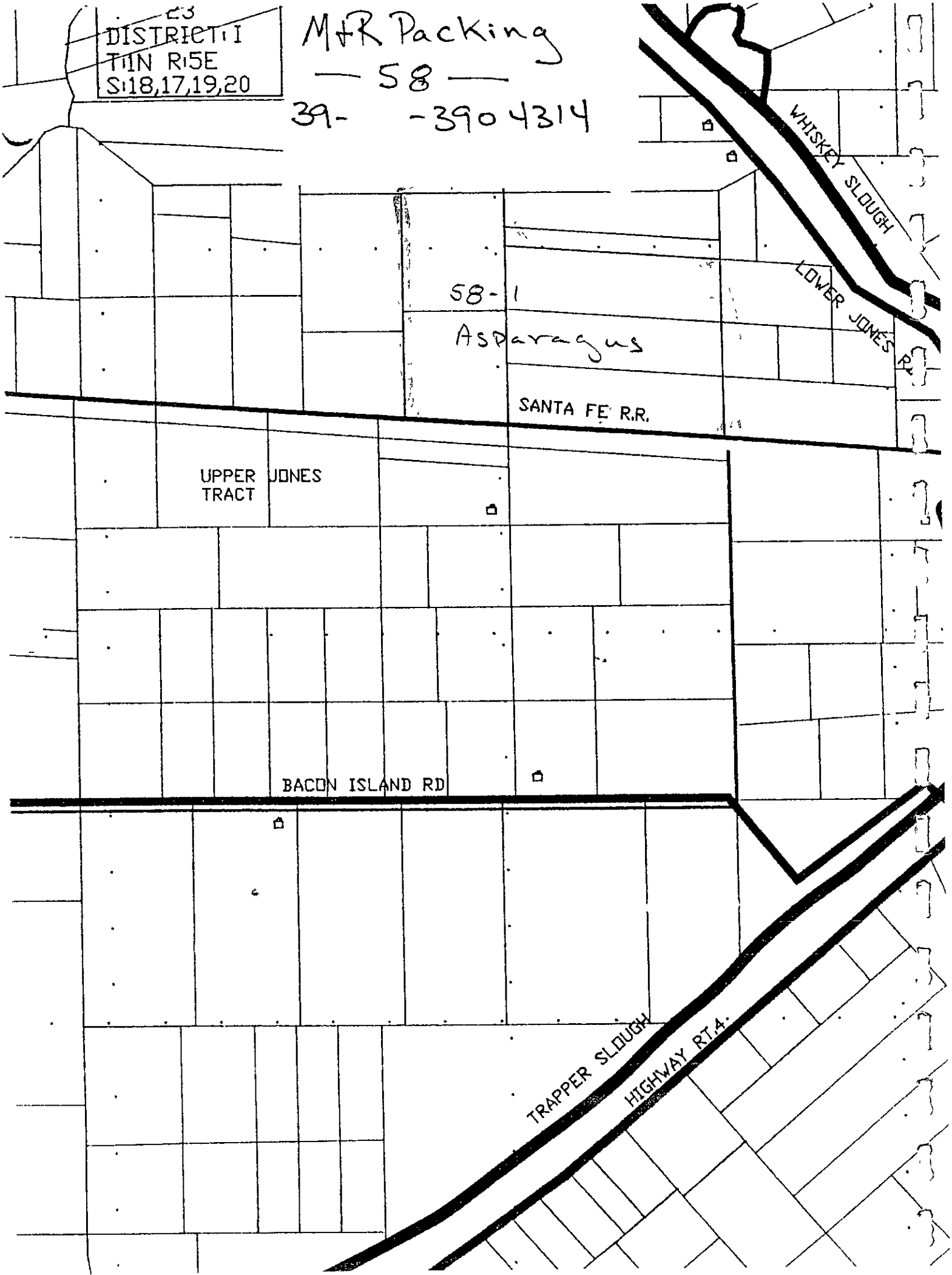
DISTRICT 1
T1N R5E
S:18,17,19,20
M&R Packing
— 58 —
39- -3904314
WHISKEY SLOUGH
LOWER JONES R.
58-1
Asparagus
SANTA FE R.R.
UPPER JONES
TRACT
BACON ISLAND RD
TRAPPER SLOUGH
HIGHWAY RT.4

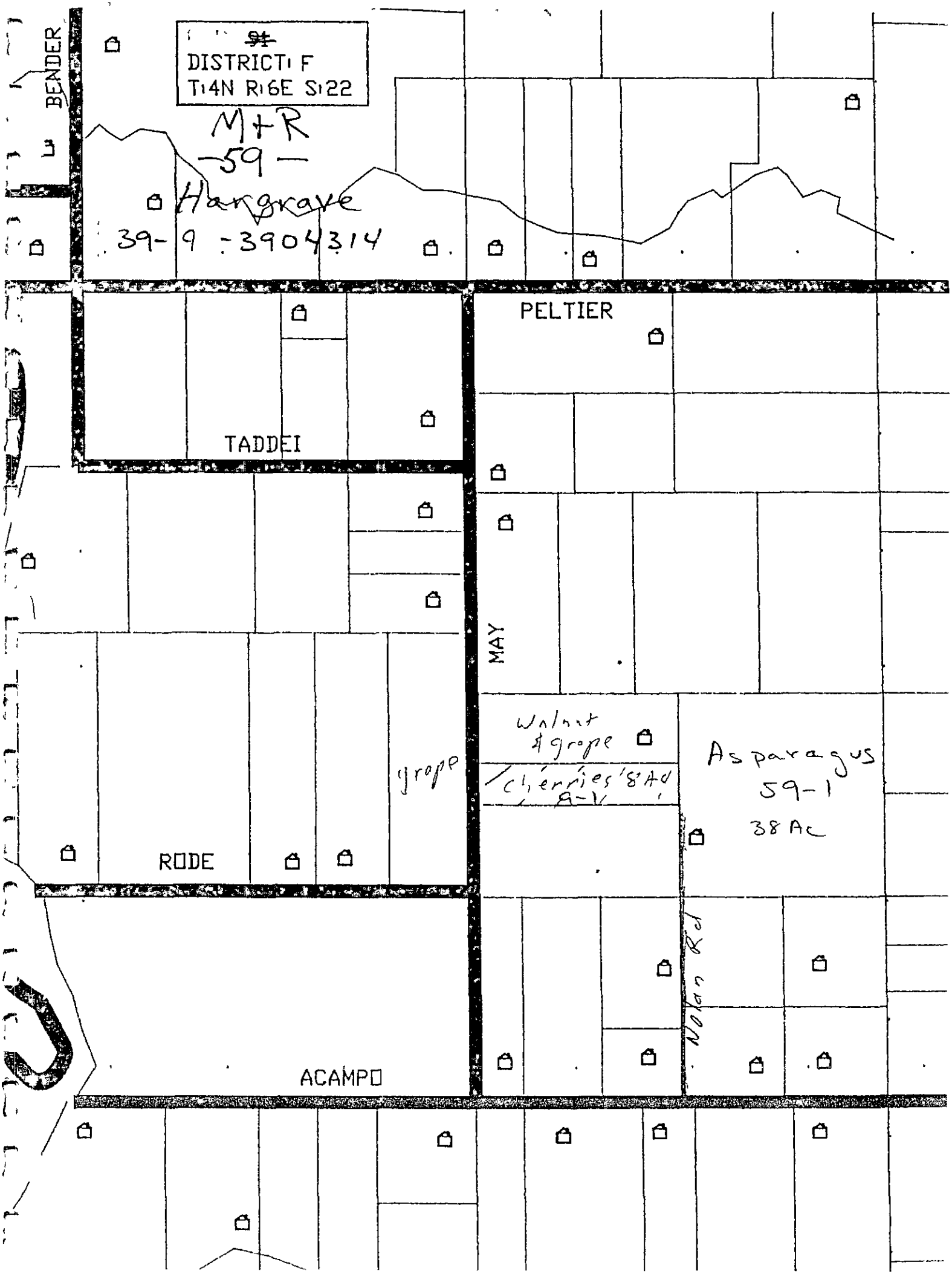

~~91~~
DISTRICT: F
T:4N R:6E S:22
M+R
-59-
Hargrave
39-9 -3904314
BENDER
PELTIER
TADDEI
MAY
Walnut & grape
Cherries 8 Ac
9-V
Asparagus
59-1
38 Ac
grape
RODE
Nolan Rd
ACAMPO

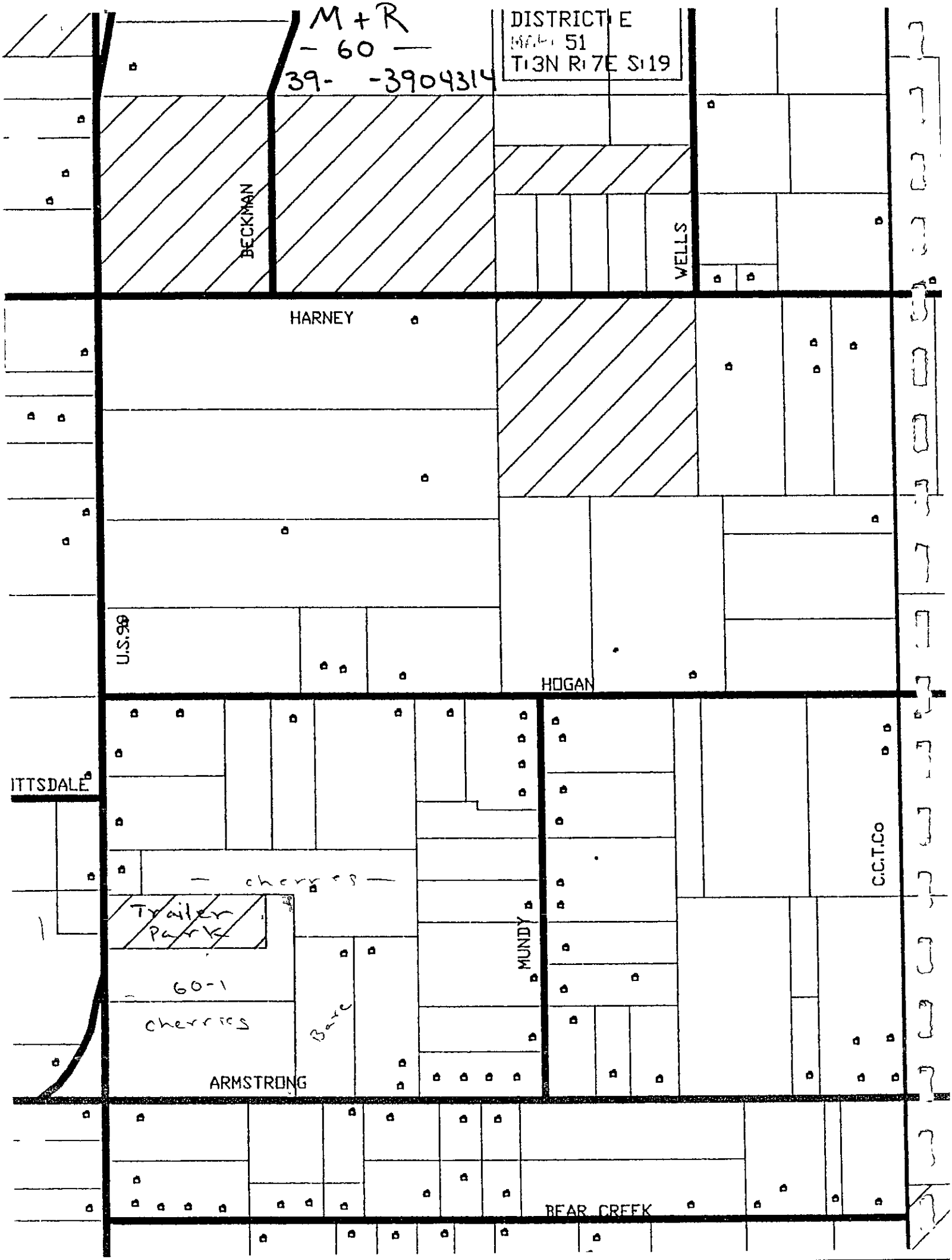
M + R
— 60 —
39- -3904314
DISTRICT E
MAP 51
T13N R17E S19
BECKMAN
WELLS
HARNEY
U.S.99
HOGAN
ITTSDALE
C.C.T.Co
— cherries —
Trailer Park
60-1
cherries
Bare
MUNDY
ARMSTRONG
BEAR CREEK

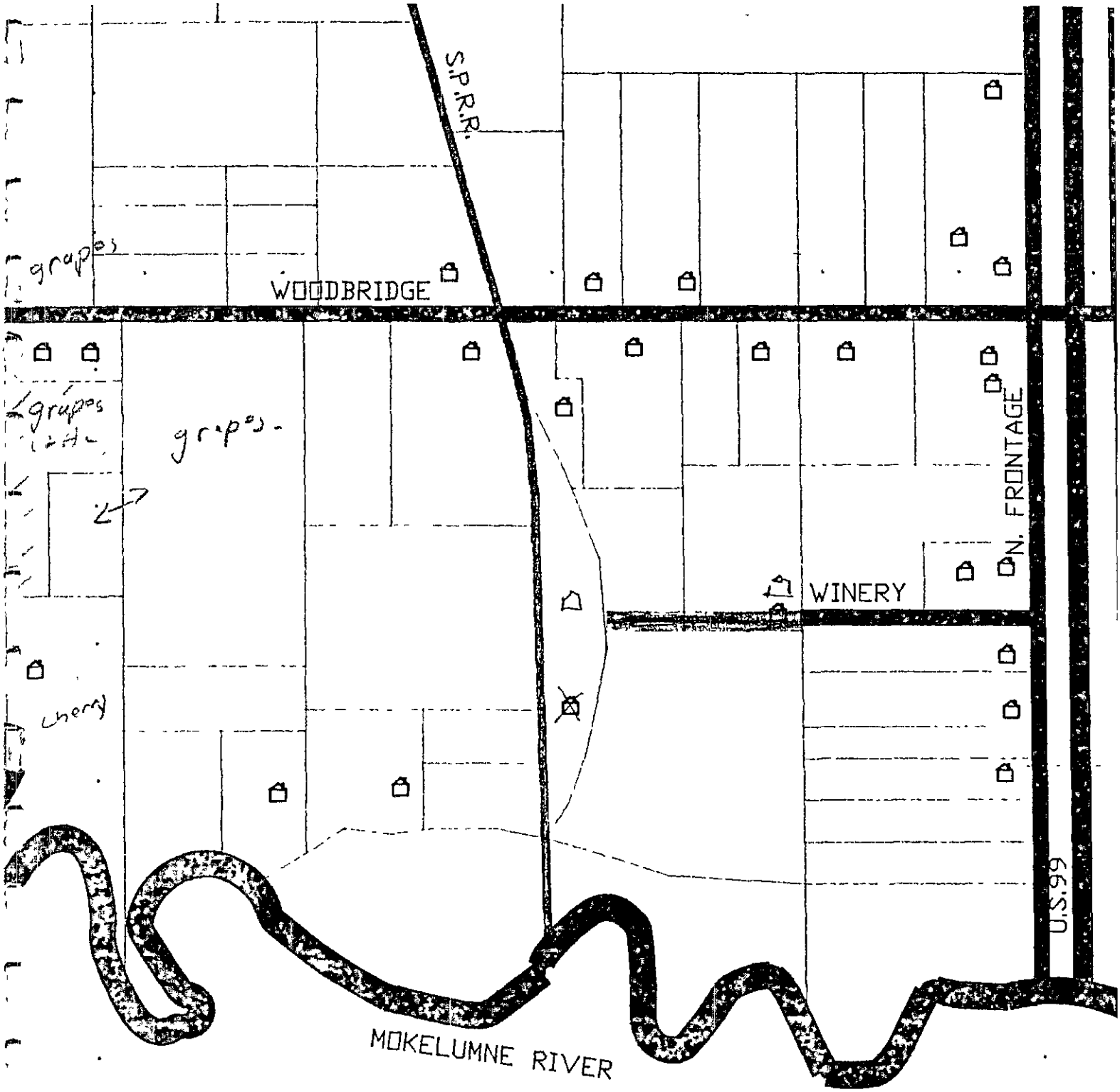

MAP: ~~126~~ 62-1
DISTRICT: F
T:4N R:6E S:36

M&R Packing

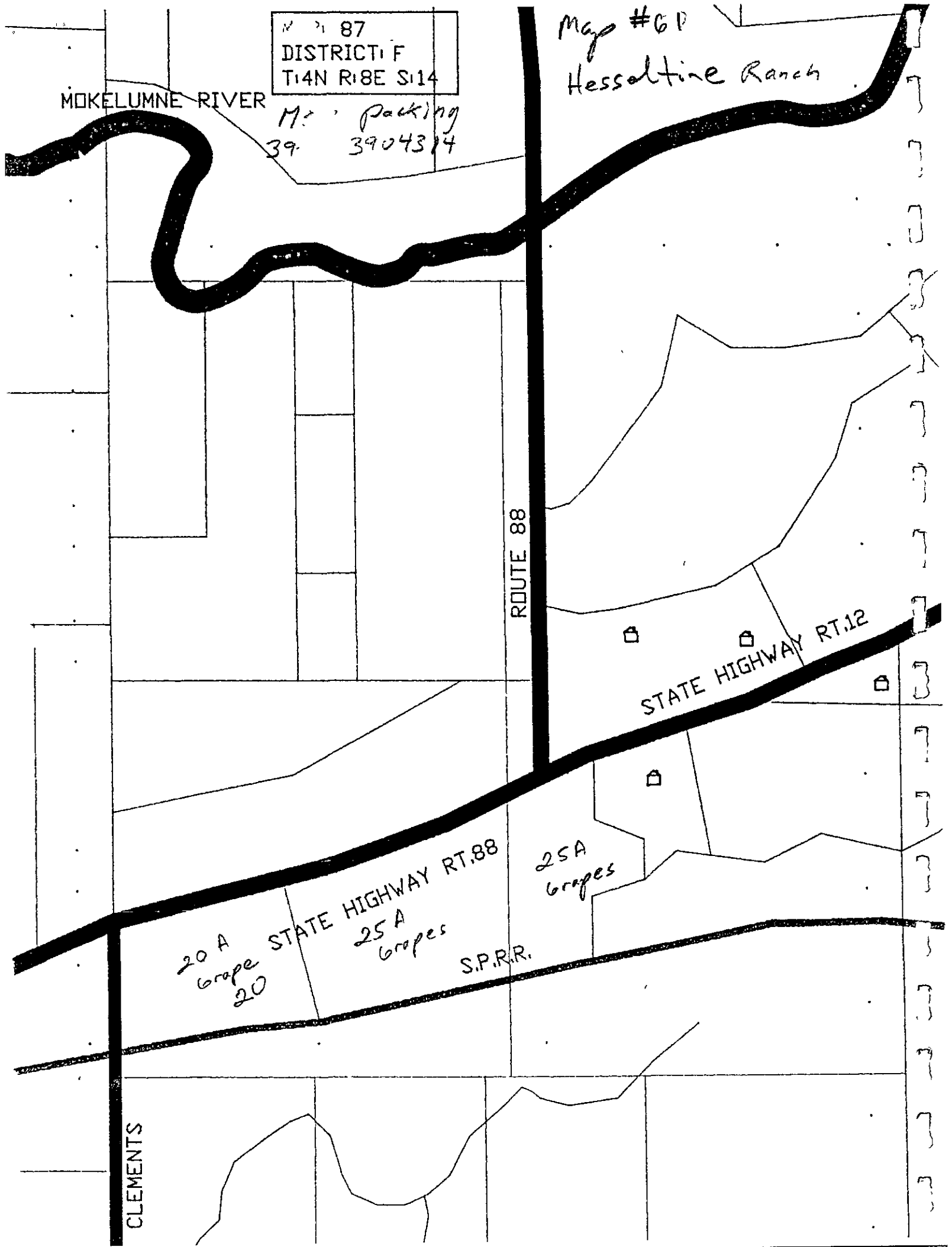
87
DISTRICT F
T4N R8E S14
Map #6P
Hessoltine Ranch
MOKELUMNE RIVER
Mc Packing
39 3904314
ROUTE 88
STATE HIGHWAY RT.12
STATE HIGHWAY RT.88
25A
Grapes
20 A
Grape
20
25 A
Grapes
S.P.R.R.
CLEMENTS

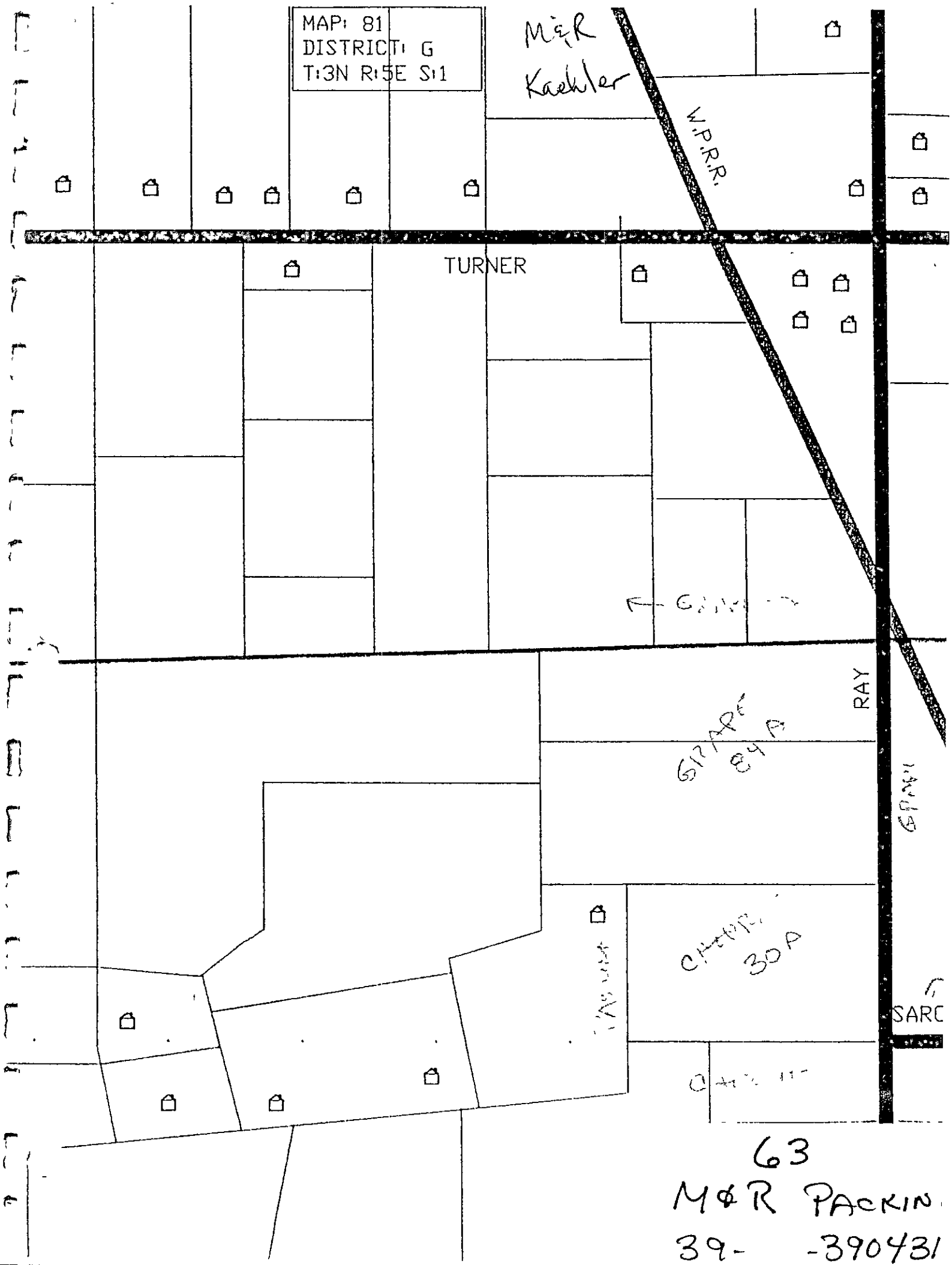

63
M&R PACKIN
39- -390431

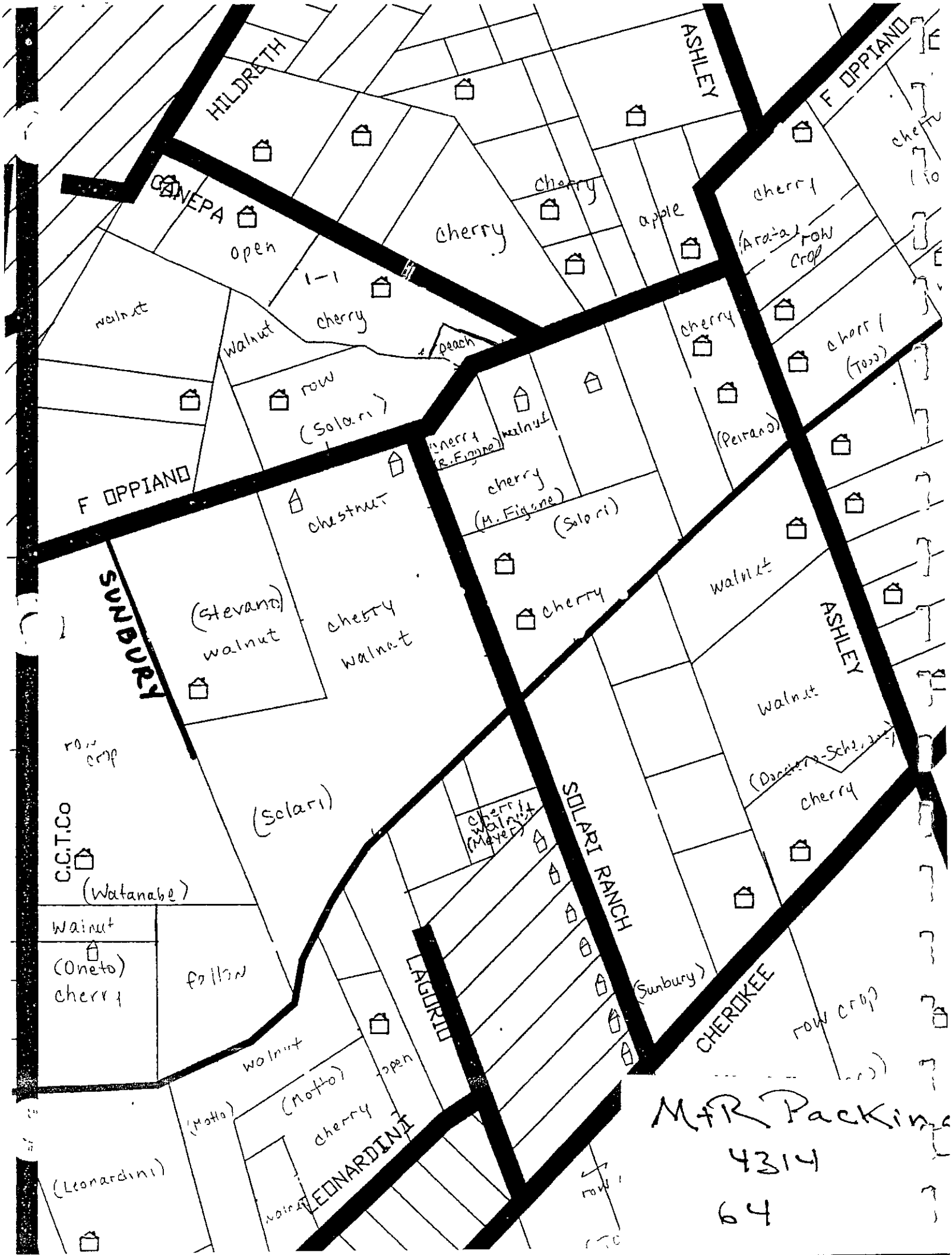
HILDRETH
ASHLEY
F OPPIANO
CANEPA
open
cherry
cherry
apple
cherry
(Arata)
row crop
1-1
cherry
walnut
walnut
peach
cherry
cherry
(Toso)
row
(Solari)
cherry
(R. Figone)
walnut
(Peirano)
F OPPIANO
cherry
(M. Figone)
(Solari)
chestnut
SUNBURY
(Stevano)
walnut
cherry
walnut
cherry
walnut
ASHLEY
walnut
(Donchero-Schenone)
cherry
row crop
(Solari)
cherry
walnut
(Meyer)
SOLARI RANCH
C.C.T.Co
(Watanabe)
walnut
(Oneto)
cherry
fallow
LAGORIO
(Sunbury)
CHEROKEE
row crop
walnut
open
(Motto)
(Motto)
cherry
LEONARDINI
(Leonardini)
M+R Packing
4314
64

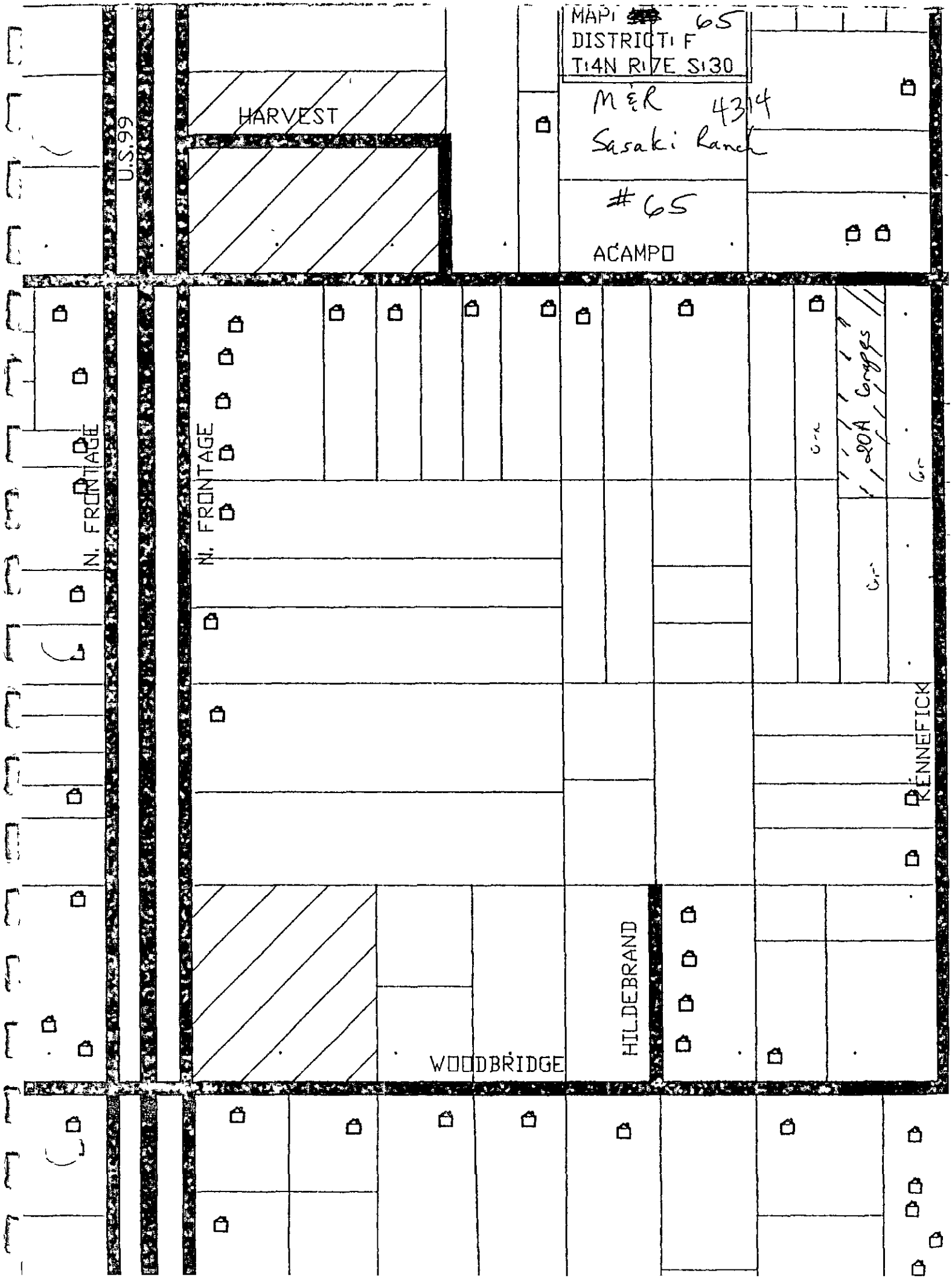
MAP
65
DISTRICT F
T4N R7E S30
M&R 4314
Sasaki Ranch
#65
ACAMPO
HARVEST
U.S.99
N. FRONTAGE
N. FRONTAGE
20A Cottages
RENNEFICK
HILDEBRAND
WOODBRIDGE

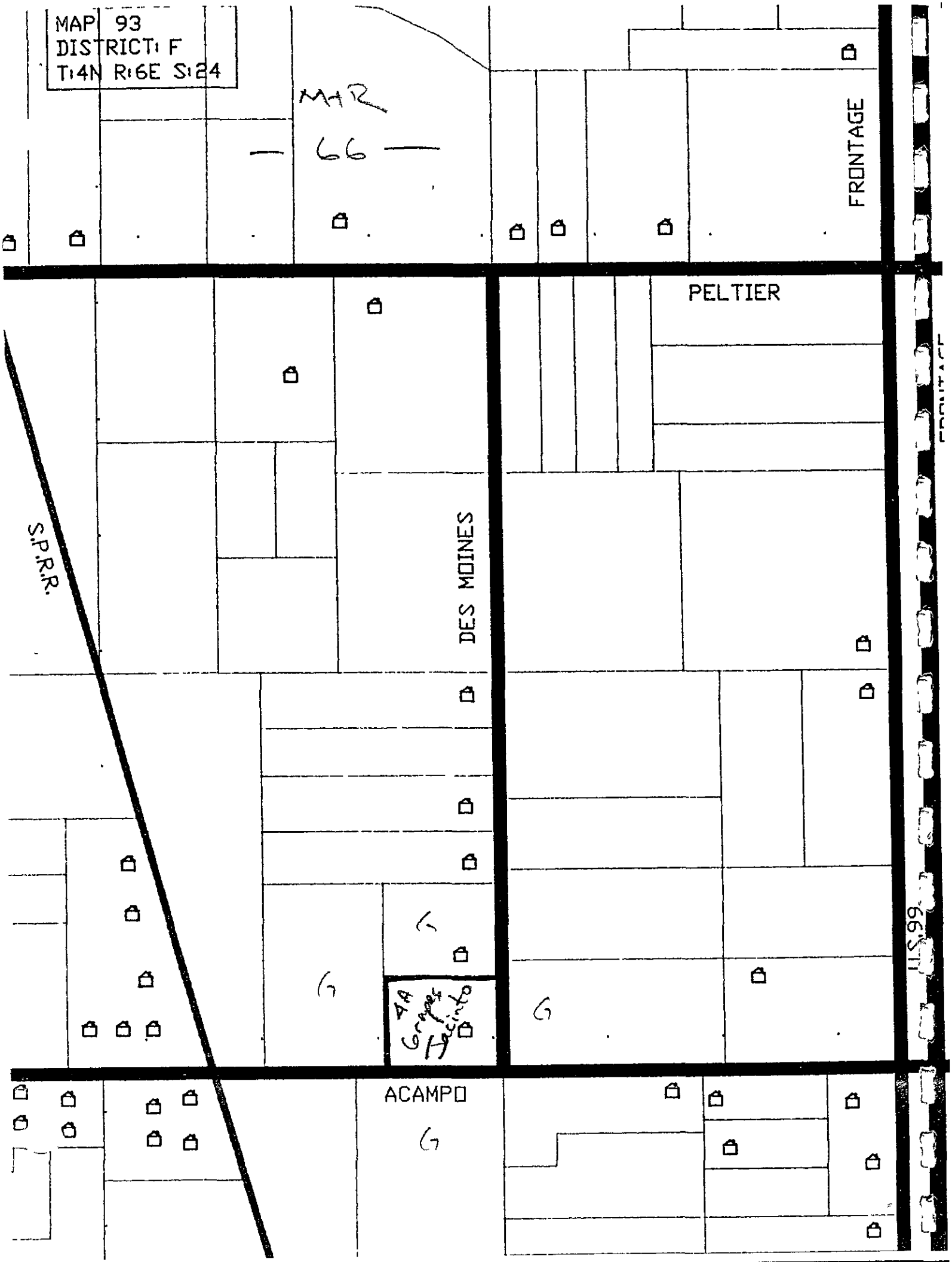
MAP 93
DISTRICT: F
T:4N R:6E S:24
M+R
66
FRONTAGE
PELTIER
S.P.R.R.
DES MOINES
US 99
ACAMPO
G
G
G
G
4A
Grapes
Jacinto

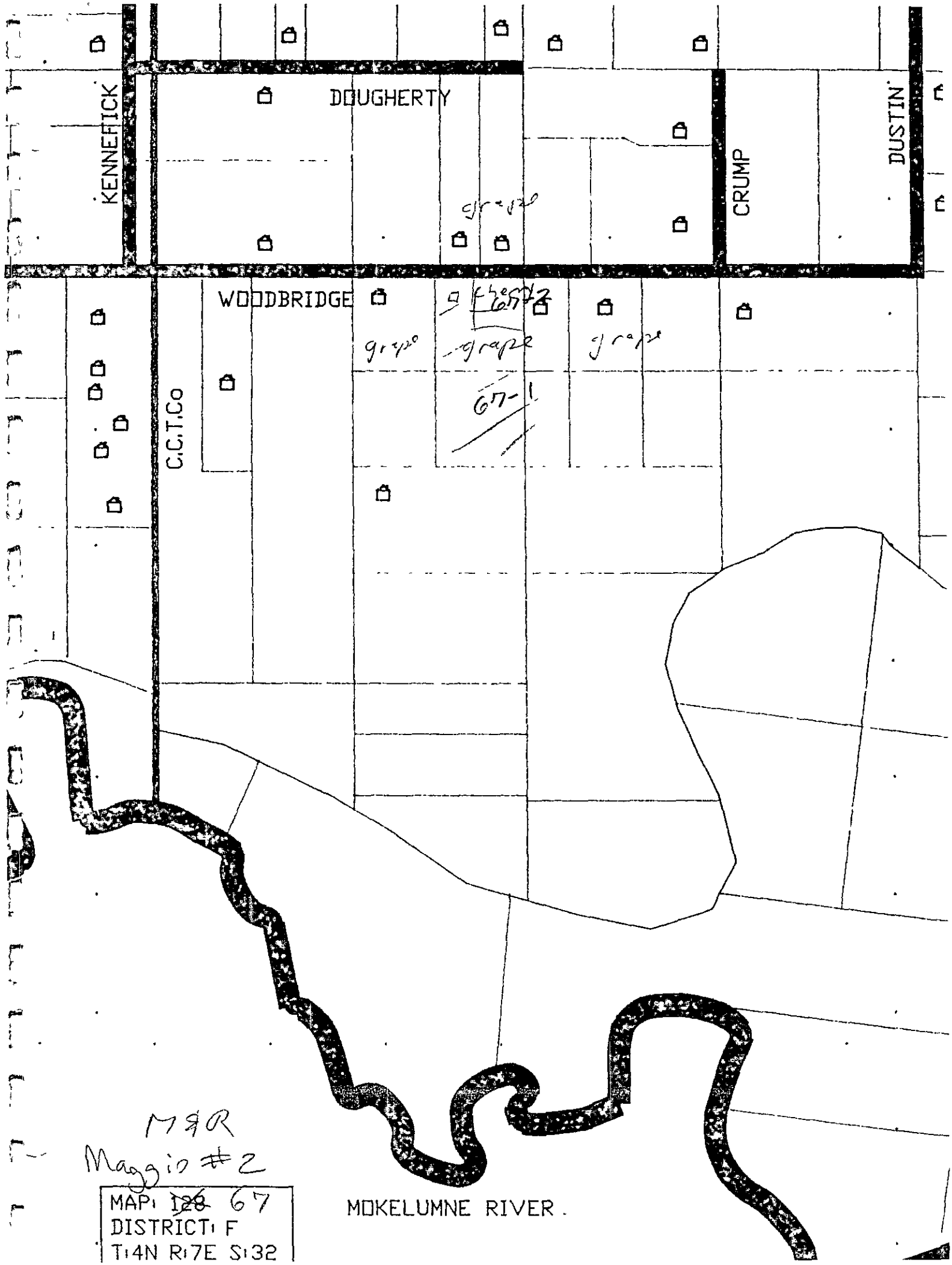
KENNEFICK
DOUGHERTY
CRUMP
DUSTIN
WOODBRIDGE
C.C.T.Co
grape
grape
grape
grape
67-1
MOKELUMNE RIVER
M&R
Maggio #2
MAP: ~~128~~ 67
DISTRICT: F
T:4N R:7E S:32

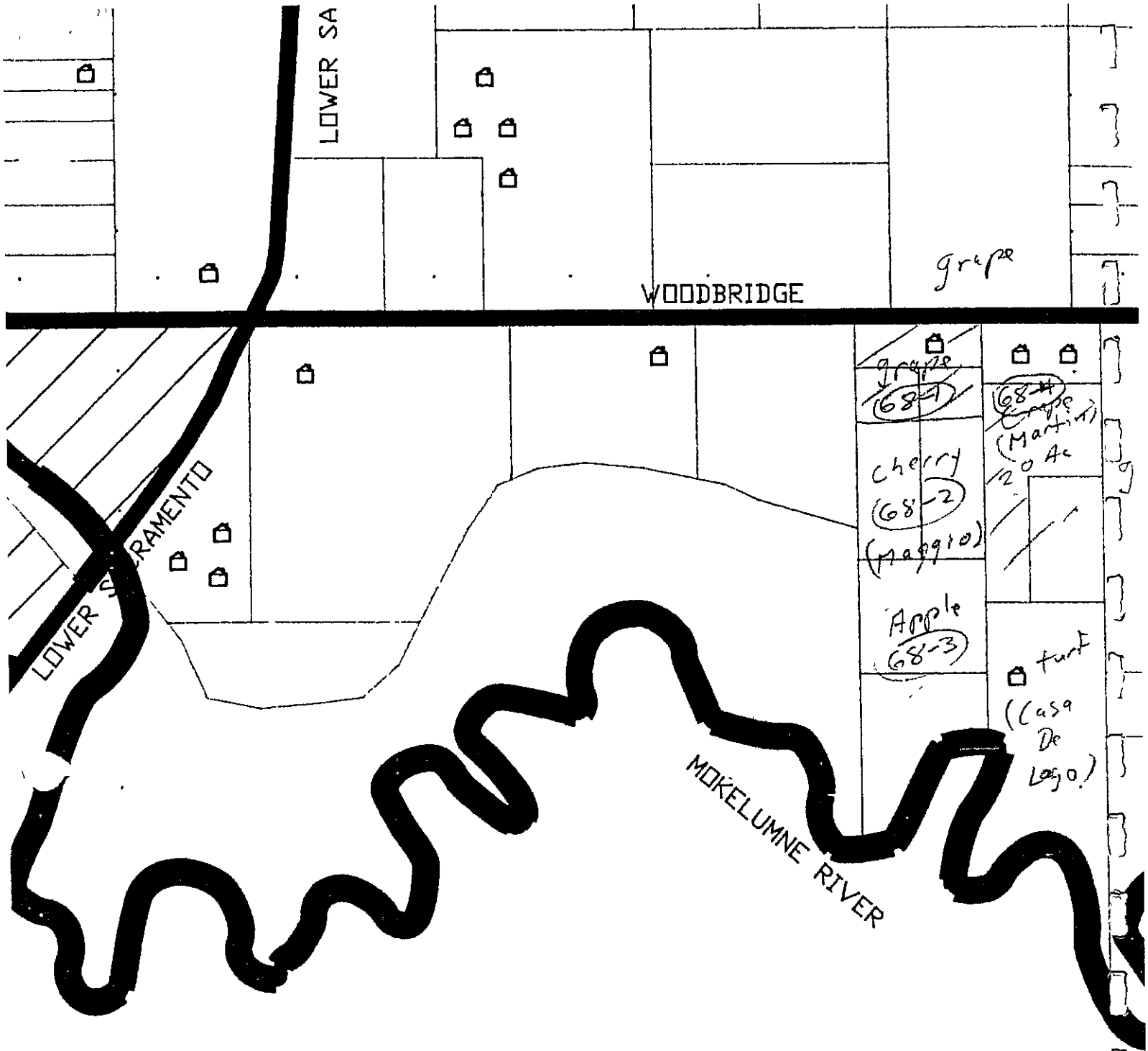

MGR Packing
4314

Martin

Maggio #1

MAP: ~~185~~ 68
DISTRICT: F
T:4N R:6E S:35

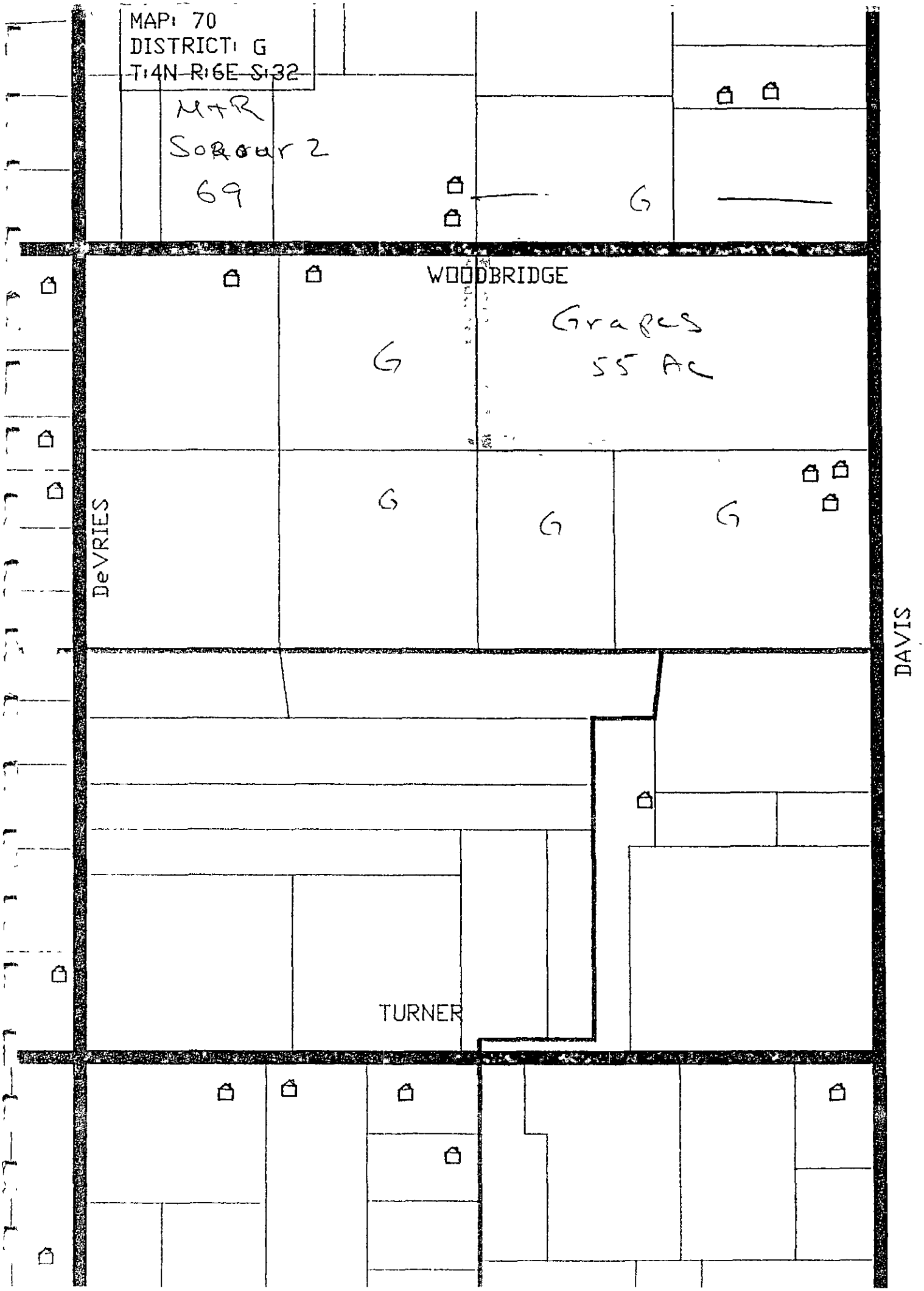
MAP: 70
DISTRICT: G
T:4N R:6E S:32
M+R
Sorour 2
69
G
WOODBRIDGE
Grapes
55 Ac
G
G
G
G
DeVRIES
DAVIS
TURNER

SCOTT HUDSON
AGRICULTURAL COMMISSIONER
SEALER OF WEIGHTS & MEASURES
ANIMAL CONTROL

VICKI HELMAR
ASST AGRICULTURAL COMMISSIONER
ASST SEALER OF WEIGHTS & MEASURES

SAN JOAQUIN COUNTY

OFFICE OF THE

AGRICULTURAL COMMISSIONER

POST OFFICE BOX 1809
STOCKTON, CALIFORNIA 95201-1809
PHONE 209/468-3300
FAX 209/468-3330

MAIN OFFICE - STOCKTON
1868 E. HAZELTON AVE

LODI OFFICE
210 N SACRAMENTO ST

TRACY OFFICE
503 E 10TH STREET

SIMMS STATION - RIPON
17620 E HWY 120

Date: December 1, 2000

To. Paraquat (Gramoxone) Restricted Materials Multi-Year Permit Holders

From: Gary W. Stockel, Deputy Agricultural Commissioner

Subject: Permit Conditions for Paraquat Dichloride

The following permit conditions for the use of paraquat dichloride are now a part of your current Restricted Materials Permit·

CONDITIONS FOR THE USE OF PARAQUAT DICHLORIDE (GRAMOXONE)

Persons working as applicators or flaggers (except applicators working in an enclosed cab or flaggers working in an enclosed vehicle) shall wear a dust/mist respirator approved by MSHA/NIOSH (number prefix TC-84-A)

These use conditions are added to your permit based on a determination by California Department of Pesticide Regulation that an inhalation hazard exists for applicators and flaggers exposed to paraquat dichloride outside of enclosed cabs or vehicles

If you have any questions about these conditions, please contact the San Joaquin County Agricultural Office that issued your permit

SAN JOAQUIN COUNTY
1868 E HAZELTON AVENUE
STOCKTON, CA 95205

Web URL www co san-joaquin ca us/agc E-Mail
Office (209)468-3300 Recorder (NOI) (209)468-3300 FAX (209)468-3330

==========

RESTRICTED MATERIALS PERMIT PERMIT #: 39-04-3904314
County HQ District # XE HS

M & R PACKING
33 E TOKAY ST
LODI, CA 95240-

Expiration Date 12/31/200
Effective Date ~~01/01/199~~ 1/4/02

JIM QUASCHNICK
33 E TOKAY ST
LODI, CA 95240-

Home: (209)369-2725
Shop: (209)368-3300
Fax
Mobile: ( ) -

==========

Permittee Type		Permit Type		Possession		NOI Method of Submission			
Private App		Seasonal	X	Poss & Use	X	Phone	X	Fax	
Q A Cert		Job		Poss Only		Box	X	Modem	
Ag PCO						In Person	X	Web	
Non-Ag	X								

NOI required 24 hours prior to applicatic

==========

Non-Ag Use: None
Conditions: PQW Z QL32426

==========

I understand that this permit does not relieve me from liability for any damage to persons or property caused by the use of these pesticides I waive any claim of liability for damages against the County Department of Agriculture based on the issuance of this permit I further understand that this permit may be revoked when pesticides are used in conflict with the manufacturer's labeling or in violation of applicable laws, regulations and specific conditions of this permit I authorize inspection at all reasonable times and whenever an emergency exists, by the Department of Pesticide Regulation or the County Department of Agriculture of all areas treated or to be treated, storage facilities for pesticides or emptied containers and equipment used or to be use in the treatment [Form PR-ENF-125 (Rev 07/92) Pesticide Enforcement Branch]

Permit Applicant _____ Sign _____

Title: _____ Issue Date: 1-4-02

Issuing Officer _____ Issue Date: _____

M & P PACKING Permit# 39-04-3904314

Employees handle pesticides (Y or N) |Y|

Permit Pesticides

Numb	Pesticide	Pest(s)	Form	Method(s)		Applicator(s)	
1051	SEVIN	LARVAE	Liquid	Air	Ground	PCO	Grower
2000	DICAMBA	WEEDS	Liquid	Air	Ground	PCO	Grower
2302	DISYSTON	APHIDS	Liquid	Ground		PCO	Grower
3830	METHOMYL	LARVAE	Liquid	Air	Ground	PCO	Grower
3850	METHYL BROMIDE	LARVAE	Fumigant	Fumigate		PCO	
4840	ALUMINUM PHOSPH	RODENTS	Fumigant	Ground		PCO	Grower
5540	STRYCHNINE	GOPHERS	Bait	Ground		PCO	Grower
6260	ZINC PHOSPHIDE	RODENTS	Bait	Ground		PCO	Grower
6360	2,4-D	WEEDS	Liquid	Ground		PCO	Grower
16011	PARAQUAT	WEEDS	Liquid	Ground		PCO	Grower
16891	SUPRACIDE	LARVAE	Liquid	Ground		PCO	Grower
18571	NEMACUR	NEMATODES	Liquid	Ground		PCO	Grower

Permit Commodities

Crop	Site #	Dist	Sect	Town	Range	Mer	Quant	Unit	Con
APPLE (4001-0)	68-3	F	35	04N	06E	M	15 00	A	P
	MAGGIO FARMS				S/WOODBRIDGE 1/2 M E/LOWER SAC				
	1051(SEVIN), 16011(PARAQUAT)								
CHERRY (5002-0)	08-3	E	19	03N	07E	M	40 00	A	PW
	MADONNA				N/HOGAN W/CCTRR				
	1051(SEVIN), 4840(ALUMINUM PHOSPHIDE), 5540(STRYCHNINE) 6260(ZINC PHOSPHIDE), 16011(PARAQUAT), 16891(SUPRACIDE), 18571(NEMACU								
	08-4	E	19	03N	07E	M	12 00	A	PW
	COSTA				S/HOGAN W/CCTRR				
	1051(SEVIN), 4840(ALUMINUM PHOSPHIDE), 5540(STRYCHNINE) 6260(ZINC PHOSPHIDE), 16011(PARAQUAT), 16891(SUPRACIDE), 18571(NEM CU								
	09-1	F	22	04N	06E	M	8 00	A	PW
	HARGRAVE				E/MAY 1/2M N/ACAMPO				
	1051(SEVIN), 4840(ALUMINUM PHOSPHIDE), 5540(STRYCHNINE) 6260(ZINC PHOSPHIDE), 16011(PARAQUAT), 16891(SUPRACIDE), 18571(NEMACU								
	11-1	E	15	03N	06E	M	102 00	A	PW
	SCHUMACHER 62				NW HARNEY & LOWER SACRAMENTO				
	1051(SEVIN), 4840(ALUMINUM PHOSPHIDE), 5540(STRYCHNINE) 6260(ZINC PHOSPHIDE), 16011(PARAQUAT), 16891(SUPRACIDE) 18571(NEM CU								
	12-1	E	28	03N	06E	M	40 00	A	PW
	SCHUMACHER 40				S/ARMSTORNG 1/8M W/LOWER SAC				
	1051(SEVIN), 4840(ALUMINUM PHOSPHIDE), 5540(STRYCHNINE) 6260(ZINC PHOSPHIDE) 16011(PARAQUAT), 16891(SUPRACIDE), 18571(NEMACU								
	25-1	D	14	02N	08E	M	80 00	A	PW
	B & R				SE FLOOD & HWY 26				
	1051(SEVIN), 4840(ALUMINUM PHOSPHIDE), 5540(STRYCHNINE) 6260(ZINC PHOSPHIDE) 16011(PARAQUAT), 16891(SUPRACIDE), 18571(NEM CU								

M & R PACKING Permit# 39-04-3904314

Permit Commodities

Crop	Site #	Dist	Sect	Town	Range	Mer	Quant	Unit	Cond
CHERRY (5002-0)	26-1 STODDARD	F	27	04N	06E	M	35 00	A	PW
	SE ACAMPO & MAY								
	1051(SEVIN), 4840(ALUMINUM PHOSPHIDE), 5540(STRYCHNINE) 6260(ZINC PHOSPHIDE), 16011(PARAQUAT), 16891(SUPRACIDE), 18571(NEMACU								
	34-2 PARKER RANCH	F	20	04N	08E	M	55 00	A	P
	NW HWY 88 & DISCH								
	1051(SEVIN), 4840(ALUMINUM PHOSPHIDE), 5540(STRYCHNINE) 6260(ZINC PHOSPHIDE), 16011(PARAQUAT), 16891(SUPRACIDE), 18571(NEMACU								
	40-1 SOUROUR	F	27	04N	06E	M	42 00	A	PW
	N/WOODBRIDGE 1/4M W/LOWEP SAC								
	1051(SEVIN), 4840(ALUMINUM PHOSPHIDE), 5540(STRYCHNINE) 6260(ZINC PHOSPHIDE), 16011(PARAQUAT), 16891(SUPRACIDE), 18571(NEMACU								
	46-1 KNIGHT	F	19	04N	07E	M	20 00	A	PW
	E/HWY 99 1/4M N/ACAMPO								
	1051(SEVIN), 4840(ALUMINUM PHOSPHIDE), 5540(STRYCHNINE) 6260(ZINC PHOSPHIDE) 16011(PARAQUAT), 16891(SUPRACIDE), 18571(NEMACU								
	47-1 PITTO	F	23	04N	06E	M	17 00	A	PW
	N/ACAMPO 1/4M W/SPRR								
	1051(SEVIN), 4840(ALUMINUM PHOSPHIDE), 5540(STRYCHNINE) 6260(ZINC PHOSPHIDE), 16011(PARAQUAT), 16891(SUPRACIDE), 18571(NEMACU								
	53-1 COWEN	D	4	02N	07E	M	45 00	A	PW
	W/ALPINE N/RATTO								
	1051(SEVIN), 4840(ALUMINUM PHOSPHIDE), 5540(STRYCHNINE) 6260(ZINC PHOSPHIDE), 16011(PARAQUAT), 16891(SUPRACIDE), 18571(NEMACU								
	57-1 HUMPHREY	F	23	04N	07E	M	80 00	A	PW
	NW TRETHEWAY & ACAMPO ROADS								
	1051(SEVIN), 4840(ALUMINUM PHOSPHIDE), 5540(STRYCHNINE) 6260(ZINC PHOSPHIDE), 16011(PARAQUAT), 16891(SUPRACIDE), 18571(NEMACU								
	60-1 HOGAN RANCH	E	19	04N	07E	M	43 00	A	P
	NE HWY 99 & ARMSTRONG								
	1051(SEVIN), 4840(ALUMINUM PHOSPHIDE), 5540(STRYCHNINE) 6260(ZINC PHOSPHIDE) 16011(PARAQUAT) 18571(NEMACUR)								
	63-2 KAHLER	G	1	03N	05E	M	30 00	A	PW
	N/W SARGENT & RAY RDS								
	1051(SEVIN), 4840(ALUMINUM PHOSPHIDE), 5540(STRYCHNINE) 6260(ZINC PHOSPHIDE), 16011(PARAQUAT), 16891(SUPRACIDE), 18571(NEMACU								
	64-1 SOLAPI	H	8	02N	07E	M	25 00	A	PW
	NE CANEPA & FOPPIANO								
	1051(SEVIN), 4840(ALUMINUM PHOSPHIDE), 5540(STRYCHNINE) 6260(ZINC PHOSPHIDE) 16011(PARAQUAT), 16891(SUPRACIDE), 18571(NEMAC								

M & R PACKING Permit# 39-04-3904314

Permit Commodities

Crop	Site #	Dist	Sect	Town	Range	Mer	Quant	Unit	Cond
CHERRY (5002-0)	67-2 MAGGIO 2	F	32	04N	07E	M	10 00 S/WOODBRIDGE 1/4 M E/KENNEFICK	A	P
	1051(SEVIN), 4840(ALUMINUM PHOSPHIDE), 5540(STRYCHNINE) 6260(ZINC PHOSPHIDE), 16011(PARAQUAT), 16891(SUPRACIDE), 18571(NEMAC								
	68-2 MAGGIO FARMS	F	35	04N	06E	M	10 00 S/WOODBRIDGE 1/2 M E/LOWER SAC	A	P
	1051(SEVIN), 4840(ALUMINUM PHOSPHIDE), 5540(STRYCHNINE) 6260(ZINC PHOSPHIDE), 16011(PARAQUAT), 16891(SUPRACIDE), 18571(NEMAC								
ASPARAGUS (16002-0)	58-1	I	17	01N	05E	M	465 00 N/MOKELUMNE AQ 3M W LOW JONES	A	P
	2000(DICAMBA), 2302(DISYSTON), 6360(2,4-D), 16011(PARAQUAT)								
GRAPE (29141-0)	02-1 LEFEVER	F	23	04N	06E	M	95 00 SW PELTIER & SPRR	A	P
	1051(SEVIN), 3830(METHOMYL), 18571(NEMACUR)								
	03-1 SKINNER	E	24	03N	06E	M	97 00 E/HWY 99 1/4M S/HARNEY	A	P
	1051(SEVIN), 3830(METHOMYL), 16011(PARAQUAT), 18571(NEMACUR)								
	04-1 WAKEFIELD	F	11	04N	07E	M	80 00 N/JAHANT 1/8M W/ELLIOT	A	P
	1051(SEVIN), 3830(METHOMYL), 16011(PARAQUAT), 18571(NEMACUR)								
	04-2 LOBENBERG	F	11	04N	07E	M	5 00 W/ELLIOT 1/4M N/JAHANT	A	P
	1051(SEVIN), 3830(METHOMYL), 16011(PARAQUAT), 18571(NEMACUR)								
	05-1 AIRPORT	F	18	04N	07E	M	27 00 E/HWY 99 1/2M N/PELTIER	A	P
	1051(SEVIN) 3830(METHOMYL), 16011(PARAQUAT), 18571(NEMACUR)								
	06-1 LEBARON	G	17	04N	06E	M	70 00 NW END OF DAVIS	A	P
	1051(SEVIN), 3830(METHOMYL), 16011(PARAQUAT), 18571(NEMACUR)								
	08-1 COSTA	E	19	03N	07E	M	18 00 S/HOGAN W/CCTRR	A	P
	1051(SEVIN), 3830(METHOMYL) 16011(PARAQUAT), 18571(NEMACUR)								
	08-2 BRADLEY	E	19	03N	07E	M	9 00 S/HOGAN 1/4M W/CCTRR	A	P
	1051(SEVIN), 3830(METHOMYL), 16011(PARAQUAT), 18571(NEMACUR)								
	10-1 PADDLEFORD	F	26	04N	07E	M	80 00 NW WOODBRIDGE & TRETHEWAY	A	P
	1051(SEVIN), 3830(METHOMYL), 16011(PARAQUAT) 18571(NEMACUR)								

M & R PACKING Permit# 39-04-3904314

Permit Commodities

Crop	Site #	Dist	Sect	Town	Range	Mer	Quant	Unit	Cond
GRAPE (29141-0)	10-2 D & R	F	26	04N	07E	M	80 00	A	P
	NW WOODBRIDGE & TRETHEWAY								
	1051(SEVIN), 3830(METHOMYL), 16011(PARAQUAT), 18571(NEMACUR)								
	13-1 BRUMM	F	15	04N	08E	M	17 00	A	P
	NW JAHANT & MACKVILLE								
	1051(SEVIN), 3830(METHOMYL), 16011(PARAQUAT), 18571(NEMACUR)								
	14-1 WAKEHAM	F	15	04N	08E	M	15 00	A	P
	N/MEHRTEN 1/8M E/MACKVILLE								
	1051(SEVIN), 3830(METHOMYL), 16011(PARAQUAT), 18571(NEMACUR)								
	15-1 CAHILL	F	3	04N	08E	M	39 00	A	P
	E/MACKVILLE 1/2M N/COLLIER								
	1051(SEVIN), 3830(METHOMYL), 16011(PARAQUAT), 18571(NEMACUR)								
	15-2 MACKVILLE	F	3	04N	08E	M	47 00	A	P
	W/MACKVILLE 1/2M N/COLLIER								
	1051(SEVIN), 3830(METHOMYL), 16011(PARAQUAT), 18571(NEMACUR)								
	16-1 REYNOLDS	F	25	04N	06E	M	28 00	A	P
	W/HWY 99 1/4M N/WOODBRIDGE								
	1051(SEVIN), 3830(METHOMYL), 16011(PARAQUAT), 18571(NEMACUR)								
	19-1 BECKMAN	E	10	03N	06E	M	37 00	A	P
	S/SARGENT 1/8M W/LOWER SACRAME								
	1051(SEVIN), 3830(METHOMYL), 18571(NEMACUR)								
	26-26A LIPPERT	F	27	04N	06E	M	7 00	A	P
	SW MAY & ACAMPO								
	1051(SEVIN), 3830(METHOMYL), 18571(NEMACUR)								
	26-26B BATCH 2	F	27	04N	06E	M	10 00	A	P
	SE MAY & ACAMPO								
	1051(SEVIN), 3830(METHOMYL), 16011(PARAQUAT), 18571(NEMACUR)								
	33-1 BATCH 1	F	26	04N	06E	M	39 00	A	P
	W/LOWER SAC 1/2M N/WOODBRIDGE								
	1051(SEVIN), 3830(METHOMYL), 16011(PARAQUAT), 18571(NEMACUR)								
	34-1 BARBOUR	F	20	04N	08E	M	70 00	A	P
	NW HWY 88 & DISCH								
	1051(SEVIN), 3830(METHOMYL), 16011(PARAQUAT), 18571(NEMACUR)								
	44-1 OLSON	F	3	04N	08E	M	140 00	A	P
	E/MACKVILLE 1/2M N/COLLIER								
	1051(SEVIN), 3830(METHOMYL), 16011(PARAQUAT), 18571(NEMACUR)								

M & R PACKING Permit# 39-04-3904314

Permit Commodities

Crop	Site #	Dist	Sect	Town	Range	Mer	Quant	Unit	Cond
GRAPE (29141-0)	45-1 LANE	F	15	04N	08E	M	18 00	A	P
	NW CLEMENTS & HWY 88								
	1051(SEVIN), 3830(METHOMYL), 16011(PARAQUAT), 18571(NEMACUR)								
	45-2 SCHOOLHOUSE	F	15	04N	08E	M	22 00	A	P
	NW CLEMENTS & HWY 88								
	1051(SEVIN), 3830(METHOMYL), 16011(PARAQUAT), 18571(NEMACUR)								
	45-3 GILLIS	F	15	04N	08E	M	47 00	A	P
	NE CLEMENTS & HWY 88								
	1051(SEVIN), 3830(METHOMYL), 16011(PARAQUAT), 18571(NEMACUR)								
	52-1 SOROUR	E	27	03N	06E	M	80 00	A	P
	SW METTLER & LOWER SACRAMENTO								
	1051(SEVIN) 3830(METHOMYL), 16011(PARAQUAT), 18571(NEMACUP)								
	55-1 MASSEY	G	13	04N	05E	M	63 00	A	P
	S/KILE 1/4M W/RAY								
	1051(SEVIN), 3830(METHOMYL), 16011(PARAQUAT), 18571(NEMACUR)								
	56-1 GUANTONE	F	12	04N	08E	M	13 00	A	P
	HWY 88 1/4M N COLLIER								
	1051(SEVIN), 3830(METHOMYL), 16011(PARAQUAT), 18571(NEMACUR)								
	61-1 HESSELTINE	F	14	04N	08E	M	83 00	A	P
	SE CLEMENTS & HWY 12								
	1051(SEVIN), 4840(ALUMINUM PHOSPHIDE), 5540(STRYCHNINE) 6260(ZINC PHOSPHIDE), 16011(PARAQUAT), 18571(NEMACUR)								
	63-1 KAHLER	G	1	03N	05E	M	84 00	A	P
	NW SARGENT & RAY								
	1051(SEVIN), 4840(ALUMINUM PHOSPHIDE), 5540(STRYCHNINE) 6260(ZINC PHOSPHIDE), 16011(PARAQUAT), 18571(NEMACUR)								
	65-1 SASAKI RANCH	F	30	04N	07E	M	20 00	A	P
	S/ACAMPO 1/8 M W/KENNEFICK								
	1051(SEVIN), 3830(METHOMYL), 16011(PARAQUAT), 18571(NEMACUR)								
	66-1 JACINTO	F	24	04N	06E	M	4 00	A	P
	NW ACAMPO & DESMOINES								
	1051(SEVIN), 3830(METHOMYL), 16011(PARAQUAT), 18571(NEMACUR)								
	67-1 MAGGIO 2	F	32	04N	07E	M	18 00	A	P
	S/WOODBRIDGE 1/4 M E/KENNEFICK								
	1051(SEVIN), 3830(METHOMYL), 16011(PARAQUAT), 18571(NEMACUR)								
	68-1 MAGGIO 1	F	35	04N	06E	M	10 00	A	P
	S/WOODBRIDGE 1/2 M E/LOWER SAC								
	1051(SEVIN), 3830(METHOMYL) 16011(PARAQUAT), 18571(NEMACUR)								

M & R PACKING Permit# 39-04-3904314

Permit Commodities

Crop	Site #	Dist	Sect	Town	Range	Mer	Quant	Unit	Cond
GRAPE (29141-0)	68-4 MARTIN	F	35	04N	06E	M	20 00 S/WOODBRIDGE 1/2 M E/LOWER SAC	A	P
1051(SEVIN), 3830(METHOMYL), 16011(PARAQUAT), 18571(NEMACUR)									
	69-1 SOROUR	G	32	04N	06E	M	55 00 SW WOODBRIDGE & DAVIS	A	P
1051(SEVIN), 3830(METHOMYL), 18571(NEMACUR)									
	70-1	E	35	03N	06E	M	58 00 E/WESTLANE 1/4M N/EIGHTMILE	A	P
1051(SEVIN), 3830(METHOMYL), 18571(NEMACUR)									
UNCUL NON-AG (67000-0)	ALL	E	23	04N	06E	M	20 00 ALL LOCATIONS	A	P
4840(ALUMINUM PHOSPHIDE), 16011(PARAQUAT)									

* * * LAST PAGE * * *

APPLICATION - RESTRICTED MATERIALS - SUPPLEMENT

PERMIT NO 3904314

PAGE NO

M & R Packing

District E

LOCATION (74-1)	SEC	TWN	RNG	MAP ID	COMMODITY	ACRES/UNITS	PESTICIDES	PESTS	F*	M**	RATE	DILUTION/ VOLUME	APPL	DATE/ TIMING
8 D & L	11	3N	7E	74	Grapes	20	Original	permit						No I
9 1/2 miles S/ Victor														
10 between Fox &														
11 Trethway														
12														
13														
14														
15														
16														
17														
18														
19														
20														
21														
22														
23														
24														
25														
26														
27														
28														
29														
30														
31														
32														
33														

*Formulation L—Liquid B—Bait D—Dust F—Fumigant G—Granules WP—Wettable Powder O—Other

**Method A—Air F—Fumigation GR—Ground O—Other

APPLICANT SIGNATURE [signature] DATE 7-27-04

ISSUED BY Mark Brook DATE 7-27-04

DISTRIBUTION WHITE & YELLOW—COUNTY PINK & GOLD—PERMITTEE

PESTICIDE ENFORCEMENT BRANCH PR E... (Rev...)

OSP 02 66861

APPLICATION - RESTRICTED MATERIALS - SUPPLEMENT

PERMIT NO 3904314

PAGE NO

M&B Packing

LOCATION	SEC	TWN	RNG	MAP ID	COMMODITY	ACRES/ UNITS	PESTICIDES	PESTS	F*	M**	RATE	DILUTION/ VOLUME	APPL	DATE/ TIMING
8														
9 Change Crop														
10						408 Sub 6-9-04								
11 N/Mok elumne	17	1N	5E	58-1	Corn	~~465~~	Sevin (1051) Dicamba (2000)							
12 AQ 3MW Lower							Disyston (2301) Methomyl (3830)							
13 Jones							Methyl Parathion (3940) Thimet (4752)							
14							2-4-D Amine (9801) Paraquat (16011)							
15														
16														
17														
18														
19														
20														
21														
22														
23														
24														
25														
26														
27														
28														
29														
30														
31														
32														
33														

*Formulation L—Liquid B—Bait D—Dust F—Fumigant G—Granules WP—Wettable Powder O—Other

**Method A—Air F—Fumigation GR—Ground O—Other

APPLICANT SIGNATURE [signature] DATE 4-4-04

ISSUED BY [signature] DATE 4-3-04

PESTICIDE ENFORCEMENT BRANCH PB ENF-125A (Rev. 9/00)

APPLICATION — RESTRICTED MATERIALS — SUPPLEMENT M & R

PERMIT NO. 4314

PAGE NO. 1

LOCATION	SEC	TWN	RNG	MAP ID	COMMODITY	ACRES/ UNITS	PESTICIDES	PESTS	F*	M**	RATE	DILUTION/ VOLUME	APPL	DATE/ TIMING
8 S/Woodbridge +				68-3	Apples	12	Guthion							
9 1/2 mi E/Low Sac Rd														
10														
11.														
12														
13														
14														
15														
16														
17														
18														
19														
20														
21														
22														
23														
24														
25														
26														
27														
28														
29														
30														
31														
32														
33														
34														

* Formulation: L-Liquid B-Bait D-Dust F-Fumigant G-Granules WP-Wettable Powder O-Other

**Method A-Air F-Fumigation Gr-Ground O-Other

APPLICANT SIGNATURE [signature] DATE 6/10/03

ISSUED BY [signature] DATE 6/10/03

DISTRIBUTION: WHITE & YELLOW COUNTY PINK & GOLD PERMITTEE

12/11 DEC 11 '02 10 12AM M&R PACKING SAN JOAQUIN COUNTY

PART 1/1 02

...RICT... MATERIALS — SUPPLEMENT

M+R Packing

PERMIT NO. 431...

PAGE NO.

LOCATION	SEC	TWN	RNG	MAP ID	COMMODITY	ACRES/ UNITS	PESTICIDES	PESTS	F	M	RATE	DILUTION/ VOLUME	APPL.	DATE/ TIMING
8. All locations					Cherry	700	Methyl Bromide							
9.							Chloropicrin							
10.							single tree site							
11.							application							
12.														
13.														
14.														
15.														
16.														
17.														
18.														
19.														
20.														
21.														
22.														
23.														
24.														
25.														
26.														
27.														
28.														
29.														
30.														
31.														
32.														
33.														

LEFT: L-Liquid ... G-Gr... A-Air ... ...gant O-Other O-Oth...

APPLICANT SIGNATURE

DATE 12/11

DATE 12/11

APPLICATION — RESTRICTED MATERIALS — SUPPLEMENT

M+R

PERMIT NO. 4314

PAGE NO.

	LOCATION	SEC	TWN	RNG	MAP ID	COMMODITY	ACRES/ UNITS	PESTICIDES	PESTS	F*	M**	RATE	DILUTION/ VOLUME	APPL	DATE/ TIMING
8	1/4M SE Harney & H99	24	3N	6E	3-2	Preplant	20	Telone	S.P.						
9															
10	E/H99 1/2M N/Peltier	18	4N	7E	5-1	"	30	Telone	S.P.						
11															
12								See attached							
13								condition Y							
14															
15															
16.															
17															
18															
19															
20															
21															
22.															
23															
24															
25															
26															
27															
28															
29															
30															
31															
32.															
33															
34															

* Formulation L-Liquid B-Bait D-Dust F-Fumigant
Granu WP- le Po O-C

**Method A-Air F-Fumigation Gr-Ground O-Other

APPLICANT SIGNATURE [signature] DATE 5/2/02

ISSUED BY [signature] DATE 6/20/02

APPLICATION — RESTRICTED MATERIALS — SUPPLEMENT

PERMIT NO. 4314

M+R Packing

PAGE NO

LOCATION	SEC	TWN	RNG	MAP ID	COMMODITY	ACRES/ UNITS	PESTICIDES	PESTS	F*	M**	RATE	DILUTION/ VOLUME	APPL	DATE/ TIMING
8 1/4 mi SE/Harney + Hwy	24	3N	6E	3-2	Grapes	20	Pesticides listed							
9 (Site 3-2)							on permit for grapes							
10														
11														
12														
13.														
14														
15.														
16.														
17														
18														
19														
20														
21														
22														
23														
24														
25														
26														
27														
28														
29.														
30														
31														
32														
33														
34														

* Formulation L-Liquid B-Bait D-Dust F-Fumigant G-Granules WP-Wettable Powder O-Other

APPLICANT SIGNATURE [signature] DATE 5/2/02

The commissioner must be presented with a valid recommendation before issuing a permit.

All Application Methods

Township Limit for All Application Methods

The township (36 square-mile area) limit is necessary to minimize the levels of the amount of 1,3-D in the atmosphere and mitigate the potential for chronic exposure. This township limit is based on the percent of a.i. in different 1,3-D products.

The 1,3-D application rate is determined using a formula expressed as adjusted total pounds (ATP) to ensure that 1,3-D emitted into the atmosphere does not exceed recommended levels. The township limit is necessary to mitigate the potential for chronic exposure to the public.

ATP township limit requirements are as follows:

1. No more than 34,295 ATP shall be applied in January or December of each calendar year within each township.
2. No more than 90,250 ATP shall be applied in a calendar year in each township.

When county or state borders divide the township, the ATP of 1,3-D allowed per calendar year shall be approximately proportional to the area in each political subdivision.

Prior to each application, the permittee shall consult with Dow AgroSciences or their representative to ensure the proposed use does not exceed the ATP of 1,3-D applied in that township within the month or calendar year.

Notice of Intent (NOI)

- The permittee shall provide to the County Agricultural Commissoner (CAC), a valid recommendation from a pest control adviser before the NOI is accepted and the application allowed.
- In addition to the information required in 3CCR section 6434, the following information shall be provided on the NOI:

1. Application depth and type;
2. The total gallons (TG) of the pesticide formulation;
3. The pounds per gallon (lbs./gal) of 1,3-D formulation;
4. The percent by weight of the a.i. expressed as a decimal (.XX);
5. The total pounds (TP);
6. The application factor (AF) appropriate for your application; and
7. The ATP for the proposed application.

Continued on next page

SAN JOAQUIN COUNTY
RESTRICTED MATERIALS PERMIT CONDITIONS

PERMITTEE M+R PERMIT NO. 4314

CONDITION X

FURADAN CHEMIGATION OF GRAPES

A CERTIFICATION AND TRAINING

1 Each person prior to handling Furadan 4F for use on grapes must become "Certified trained" by attending training provided by the registrant All records of attendance and training shall be maintained by the employer

2 During all "handling" activities "Handlers" must have in possession, proof that they received the training and are "certified trained"

B APPLICATION REQUIREMENTS

1 Apply a minimum of ten gallons of water per vine through drip (trickle) emitter

2 Do not apply Furadan 4F for at least seven days after harvest to allow berries on the ground to dry (raisined)

3 For post-harvest drip irrigations, apply up to a maximum of two applications of three quarts per acre, or up to a maximum of three applications of two quarts per acre only

4 After the application and irrigation in soils where puddling is known to occur, look for, and eliminate, puddles, or enough time must be allowed to ensure dissipation of puddles two hours prior to sunrise

5 No daylight irrigation is to occur until the minimum gallonage is applied, or at least 21 days after Furadan 4F application

6 A "certified trained" person shall be at the application site during the application and until the flushing of the lines is completed The "certified trained" person shall shut the system down and make necessary adjustments should the need arise

7 Within 24-hours of the completion of the application and flushing, the property owner will survey the entire treated area for dead birds Carcasses will be held under refrigeration and given to the agricultural commissioner's office or disposed of as directed by the agricultural commissioner

CONDITION Z

Paraquat dichloride (Gramoxone)

Persons working as applicators or flaggers (except applicators working in an enclosed cab or flaggers working in an enclosed vehicle) shall wear a dust/mist respirator approved by MSHA/NIOH (number prefix TC-84-A).

The Following Conditions Apply To ..... Permit#: 39-04-39043-4

WORKERS SAFETY SERIES ATTACHED

[X] A-1 through A-9 General Info. | [_] B-1 Cholinesterase Testing

PERMIT CONDITIONS ATTACHED

[X] P - General
[X] Q - Dicamba & Phenoxy Herbicides - Central Valley/Hazardous Area
[_] R - Dicamba & Phenoxys - Special Hazardous Area
[_] S - Metam Sodium & Metam Potassium
[_] T - Aldicarb (Temik)
[_] U - Endosulfan (Thiodan)
[_] V - Rice Pesticides Program
  [_] Molinate (Ordram) Worker Safety
  [_] Attachments 1-9: Molinate (1,6) thiobencarb (2,6,7), carbofuran (3,6), methylparathion (4,9) and malathion (voluntary: 5,8)
[X] W - Methyl Bromide
  [_] Soil within greenhouses
  [_] Commodity
  [_] Soil injection
  [_] Tarped potting soil
  [_] Single tree site
[_] X - Furadan chemigation of grapes
[X] Z - Other

PESTICIDE SALES: GROUNDWATER PROTECTION

[X] The material I am purchasing will not be used in a Pesticide Management Zone (as described in Section 6802, Title 3, California Code of Regulations) for agricultural, outdoor institutional or outdoor industrial use.

[_] The material I am purchasing will be used in a Pesticide Management Zone (as described in Section 6802, Title 3, California Code of Regulations) for agricultural, outdoor institutional or outdoor industrial use and a copy of my restricted materials permit is attached.

Material purchased: [_] Atrazine [_] Simazine [_] Bromacil
[_] Diuron [_] Prometon [_] Bentazon

I Certify under penalty of perjury that the foregoing statement is true and that I will not apply any material listed in Section 6800(a) in any Pesticide Management Zone for agriculture, outdoor institutional or outdoor industrial uses except in accordance with a permit issued by the county agricultural commissioner or the director in a county in which there is no commissioner.

Purchaser

1-4-02
Date

The Following Conditions Apply To ..... Permit#: 39-04-390431

CONDITION - P
General

In addition to all applicable laws, regulations, label restrictions and other more restrictive conditions of this permit, THE FOLLOWING CONDITIONS APPLY TO APPLICATIONS COVERED BY THIS PERMIT.

1. Maximum wind velocities for applications of Restricted Materials unless otherwise covered by the label, law, regulation, other permit conditions or environmental conditions at the application site are:
   a. Spray - 12 m.p.h.
   b. Dust - 8 m.p.h.
   c. Pellets, granular or baits - 16 m.p.h.

2. No pesticide application shall be made or continued when there is the likelihood of contaminating any persons, nontarget crops, animals or other public or private property.

3. Unless specifically named as a dust on this permit NO DUST FORMULATIONS are allowed.

4. Apply pesticides covered by SLN(s) and Section 18(s) in conformance with the SLN(s) and Section 18(s).

5. A flagger is required at the application site for all AIR applications of zinc phosphide bait.

The Following Conditions Apply To ..... Permit#: 39-04-3904314

CONDITION - Q

DICAMBA AND PHENOXY HERBICIDES - CENTRAL VALLEY/HAZARDOUS AREA

In addition to all applicable laws, regulations and label restrictions, the CONDITIONS CHECKED BELOW APPLY to applications covered by this permit.

[X] 1. No ester formulation applications allowed.

[_] 2. A smoke column is reqired at the application site for all Phenoxy and Dicamba applications by aircraft begining March 16 and continuing through October 15.

[X] 3. Do not discharge material more than 10 feet above the crop or target.

[_] 4. A drift reducing agent shall be added to the spray mixture at label rates.

[X] 5. Maximum wind velocity for Phenoxy herbicides 10 m.p.h.

[X] 6. Maximum wind velocity for Dicamba - 10 m.p.h. EXCEPT when wind is moving in direction of sensitive crops, the maximum wind velocity - 5 m.p.h.

[_] 7. No Dicamba application allowed in the vicinity of sensitive crops when the maximum temperature on the day of application is predicted to exceed 85 degrees Fahenheit. Predicted temperature for the following day will be determined by the 3:30 p.m. prediction by the National Weather Station - Stockton Airport.

[_] 8. Dicamba applications by aircraft are restricted to a minimum distance of 2 miles from the following susceptible crops: beans, grapes, sunflower, tomato, safflower, curcurbits, potatoes.

[_] 9. Dicamba applications by ground are restricted to a minimum distance of 20 feet from the following susceptible crops: beans, safflower, tomato, curcurbits, potatoes and 1/4 mile from grapes and sunflowers.

[X] 10. No Dicamba or Phenoxy herbicide applications allowed begining March 16 and continuing through October 15, and until grape leaves in the vicinity of the treated area are "browned off".

10/90 REVISED

*** Last Page Of Conditions ***

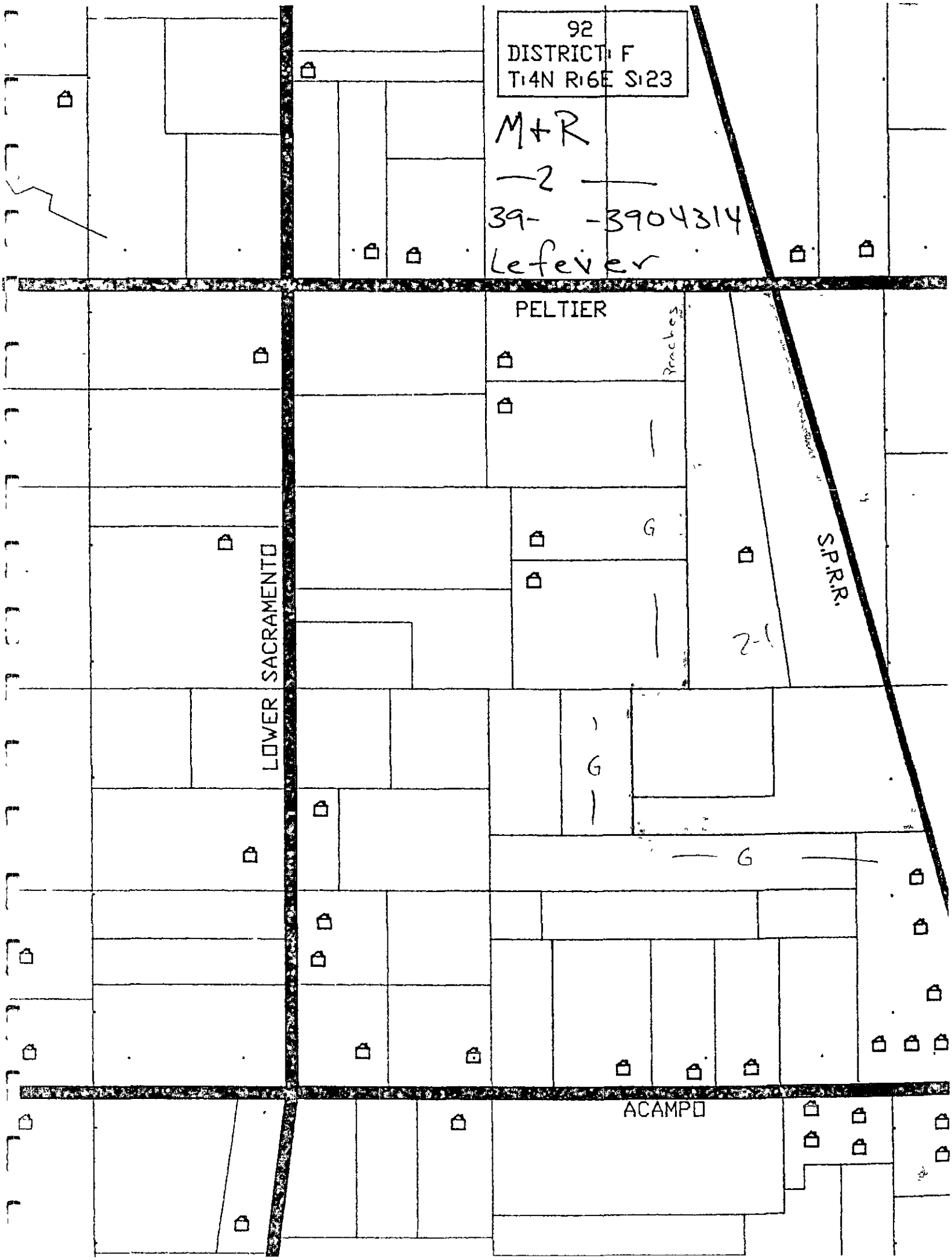
92
DISTRICT F
T4N R6E S23
M+R
—2 —
39- -3904314
Lefever
PELTIER
Ranches
G
S.P.R.R.
2-1
LOWER SACRAMENTO
G
G
ACAMPO

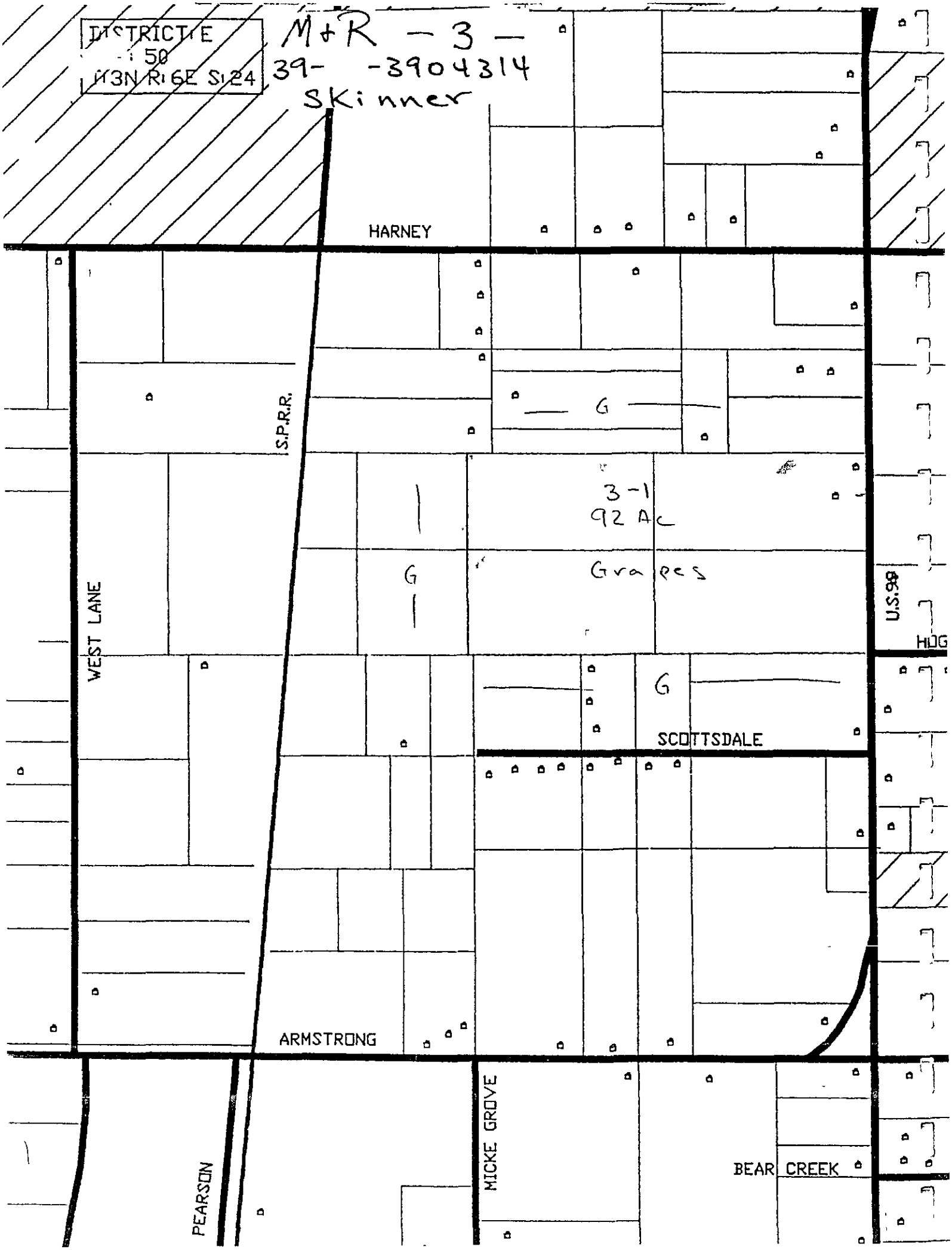
DISTRICT E
50
T3N R6E S24
M+R -3-
39- -3904314
Skinner
HARNEY
S.P.R.R.
G
3-1
92 Ac
Grapes
G
WEST LANE
U.S.99
HOG
G
SCOTTSDALE
ARMSTRONG
MICKE GROVE
BEAR CREEK
PEARSON

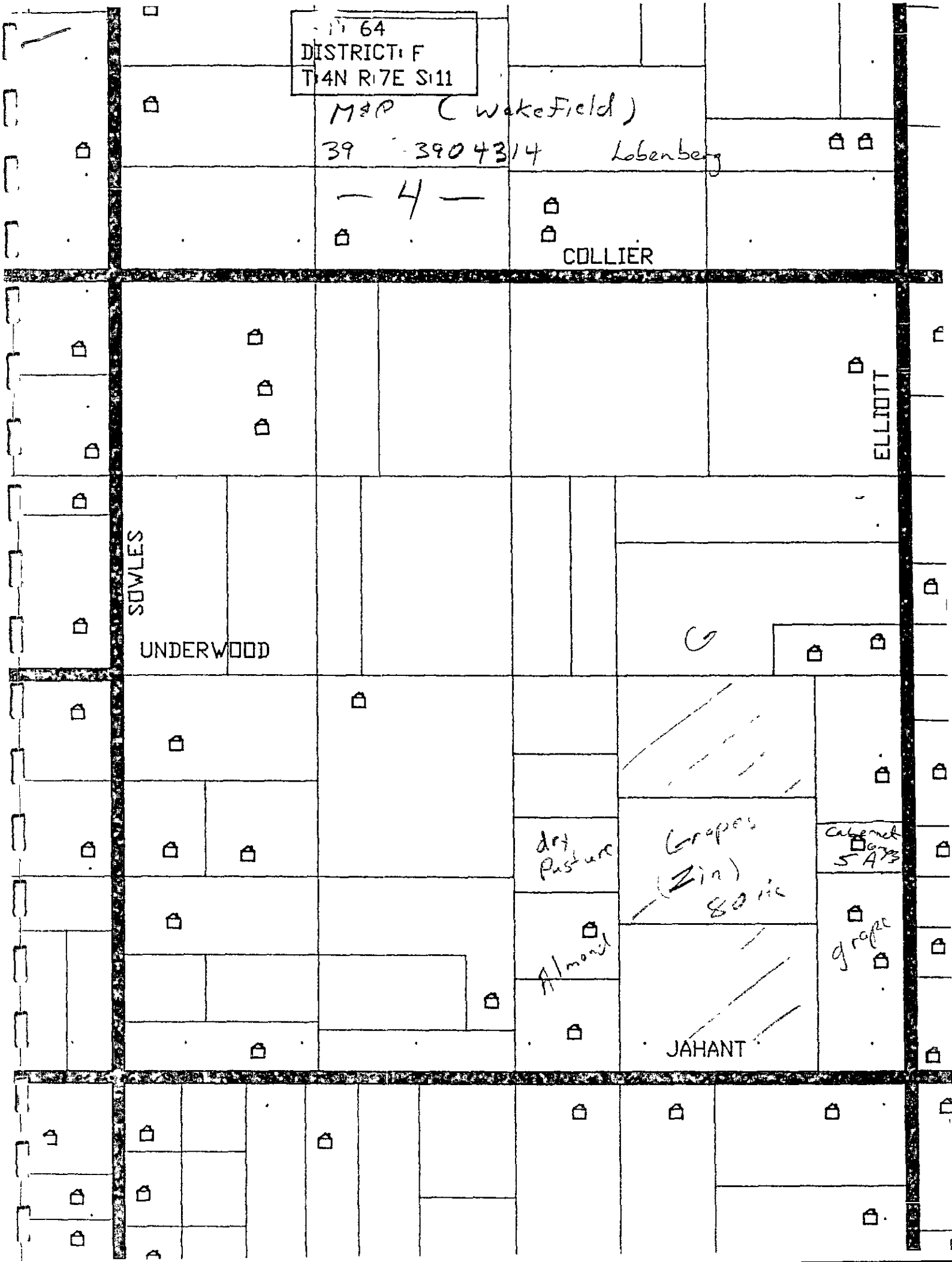
64
DISTRICT: F
T:4N R:7E S:11
M&P (Wakefield)
39 3904314 Lobenberg
— 4 —
COLLIER
ELLIOTT
SOWLES
UNDERWOOD
dry Pasture
Grapes (Zin) 80 ac
Cabernet Grapes 5 A
Almond
grape
JAHANT

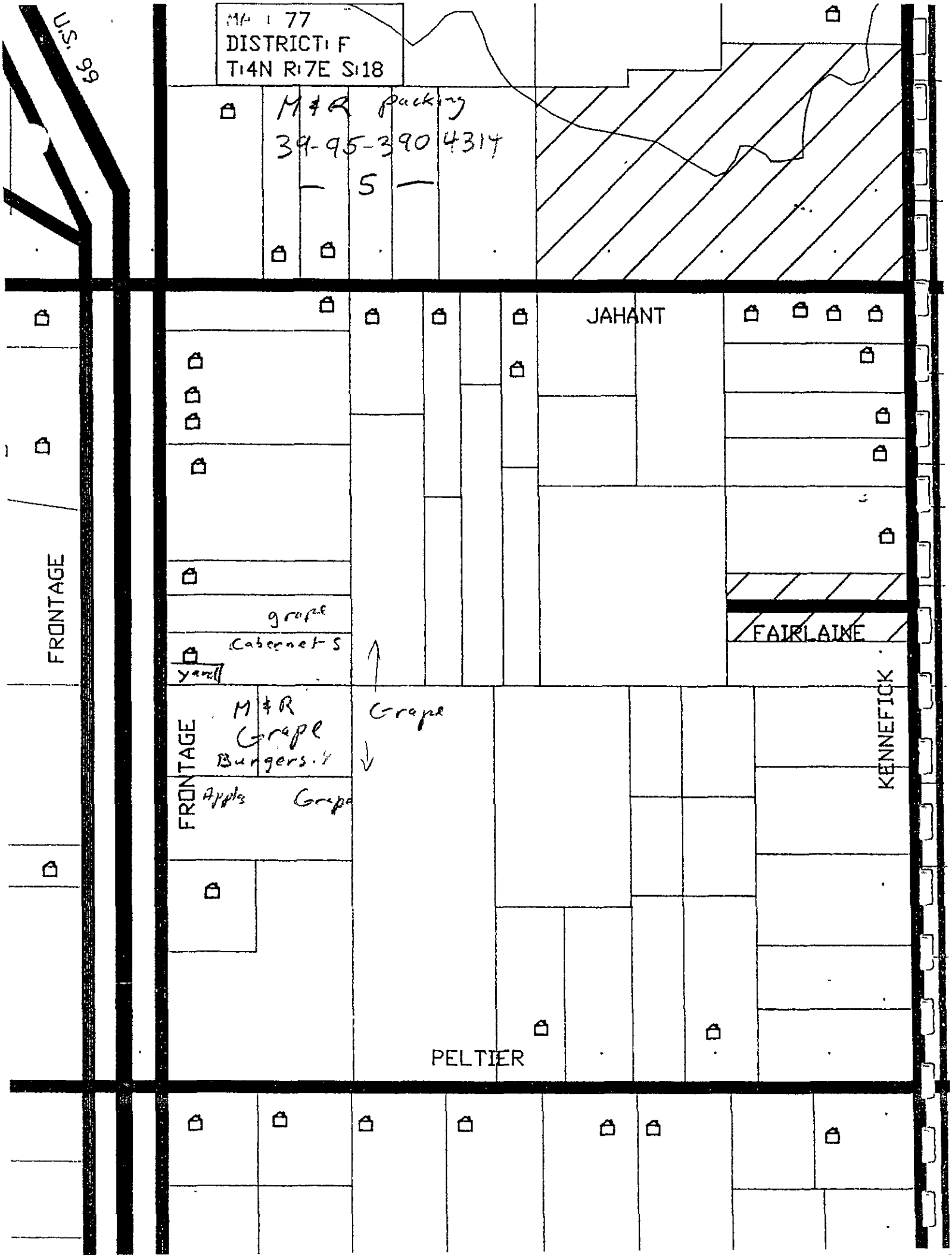
MA 77
DISTRICT F
T4N R7E S18
M & R packing
39-95-390 4314
5
U.S. 99
JAHANT
FRONTAGE
grape
Cabernet S
yard
FAIRLAINE
M & R
Grape
Grape
Burgers
FRONTAGE
Apples
Grape
KENNEFICK
PELTIER

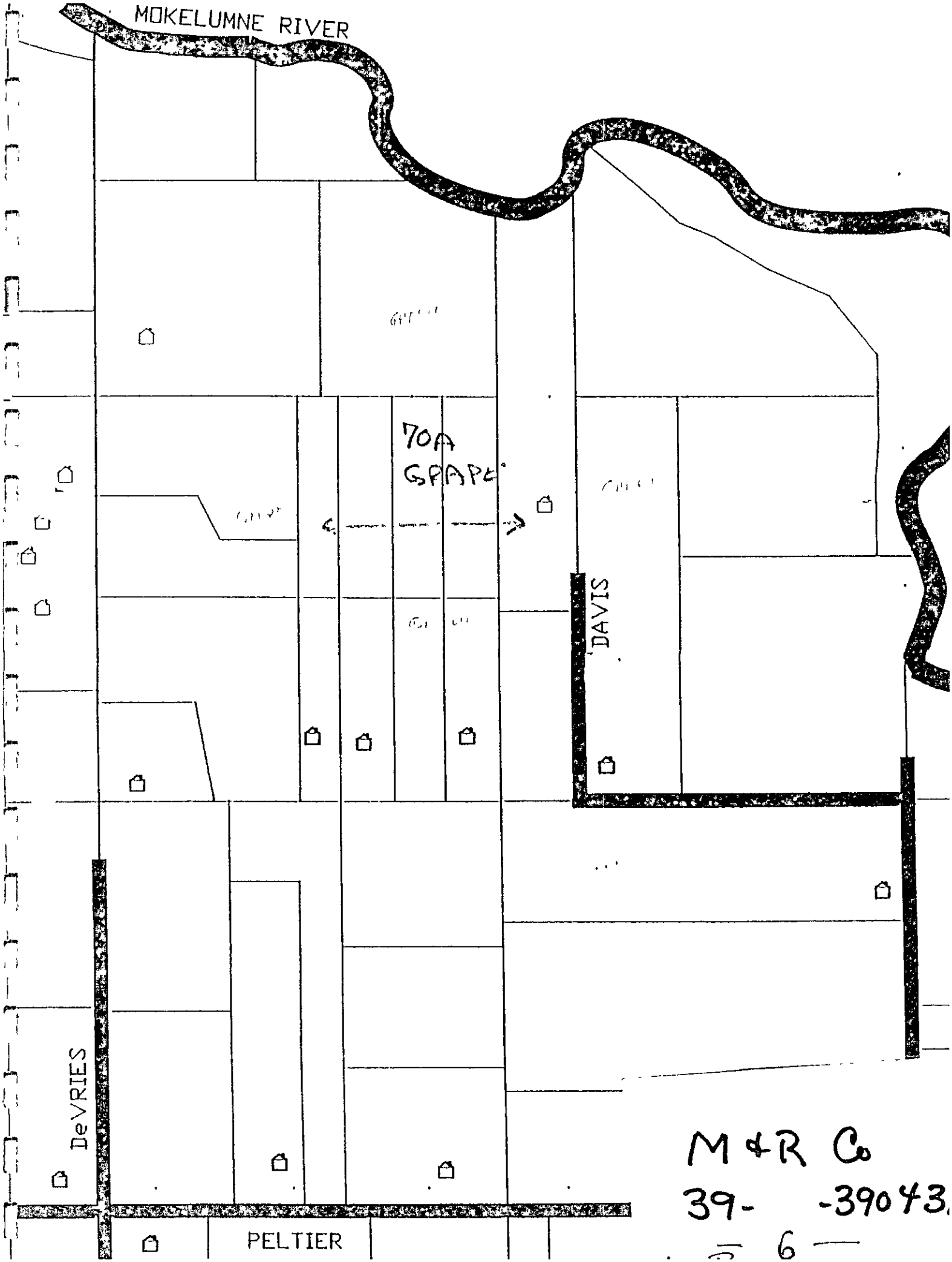

M & R Co
39- -39043
6

44
DISTRICT 1
T12N R17E S13

M+R - 7 -
39- -3904314

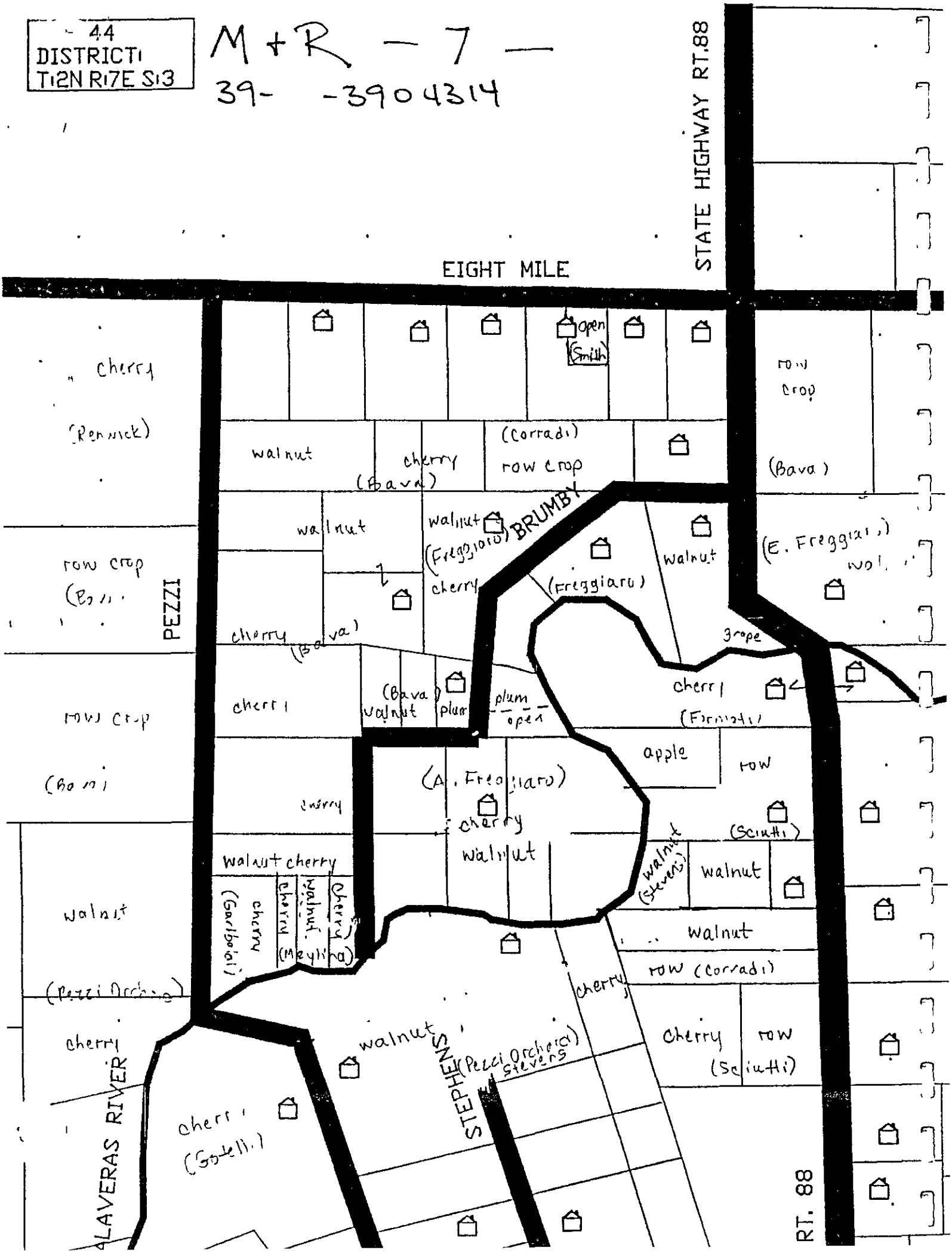

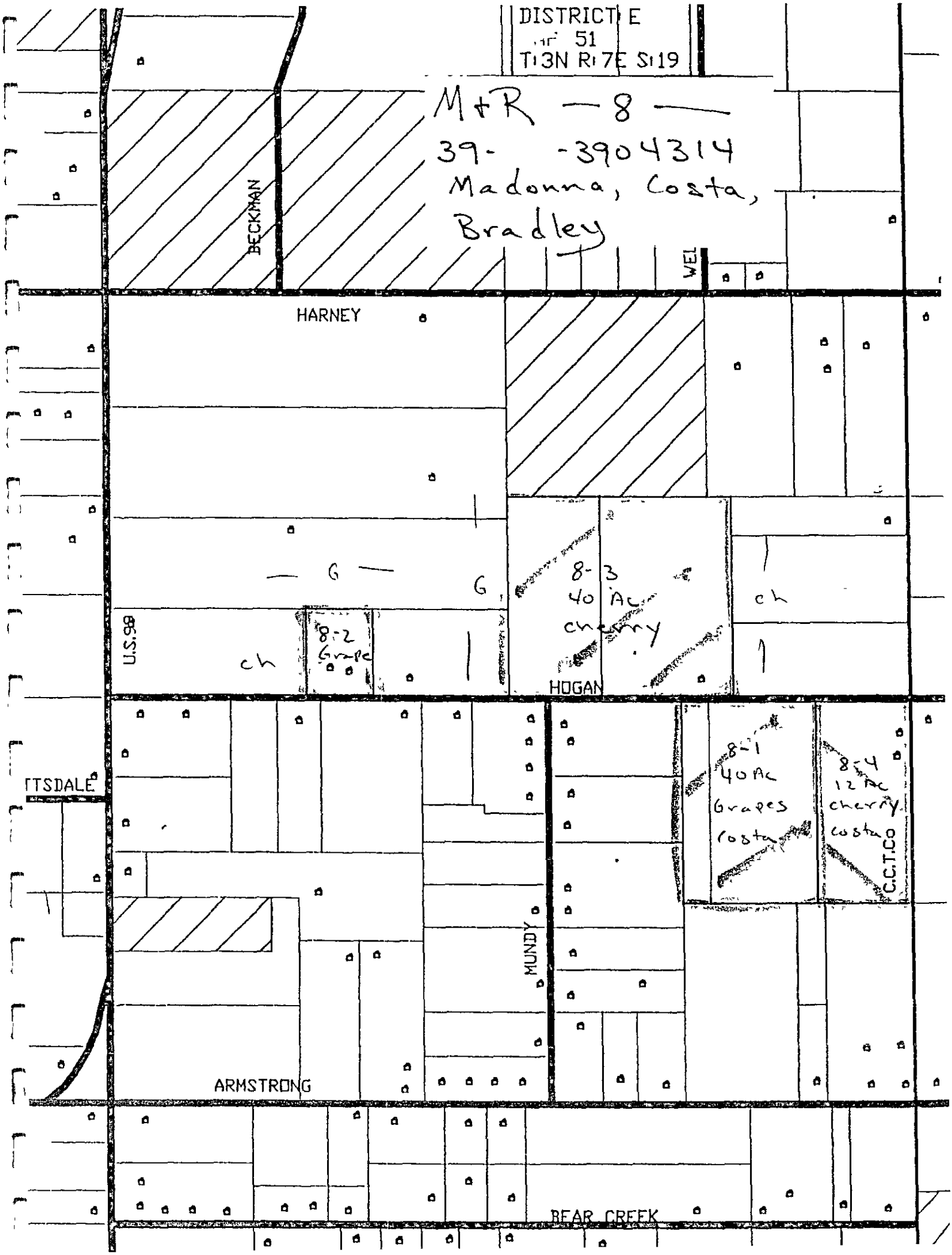
DISTRICT E
51
T13N R17E S19
M+R — 8 —
39- -3904314
Madonna, Costa,
Bradley
BECKMAN
WEL
HARNEY
— G —
G
8-3
40 Ac
cherry
ch
ch
8-2
Grape
U.S.98
HOGAN
8-1
40 Ac
Grapes
Costa
8-4
12 Ac
cherry
Costa
C.C.T.Co
TTSDALE
MUNDY
ARMSTRONG
BEAR CREEK

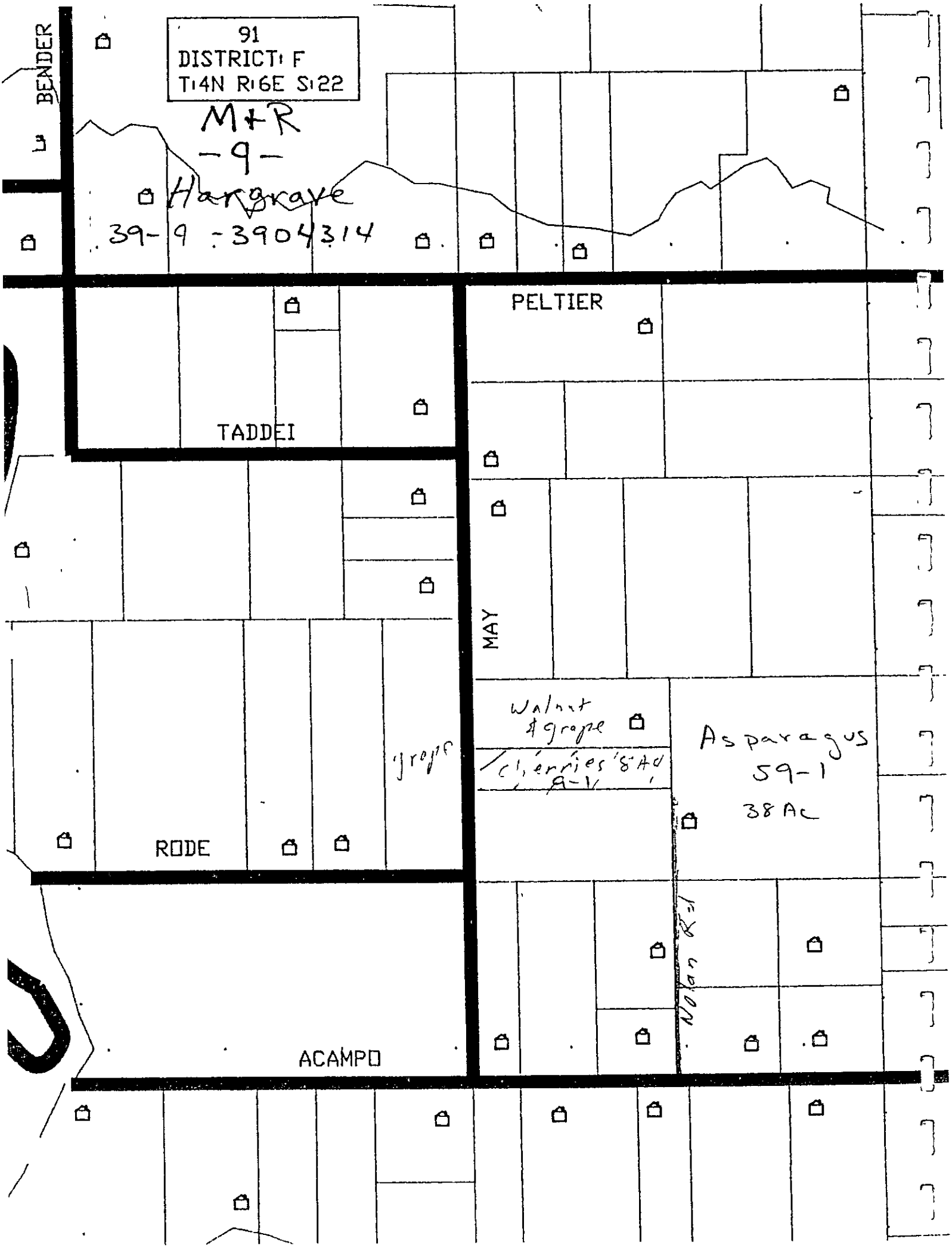
91
DISTRICT: F
T:4N R:6E S:22
M+R
-9-
Hargrave
39-9-3904314
BENDER
PELTIER
TADDEI
MAY
Walnut & grape
Cherries 8 Ac
9-1
grape
Asparagus
59-1
38 Ac
RODE
Nolan Rd
ACAMPO

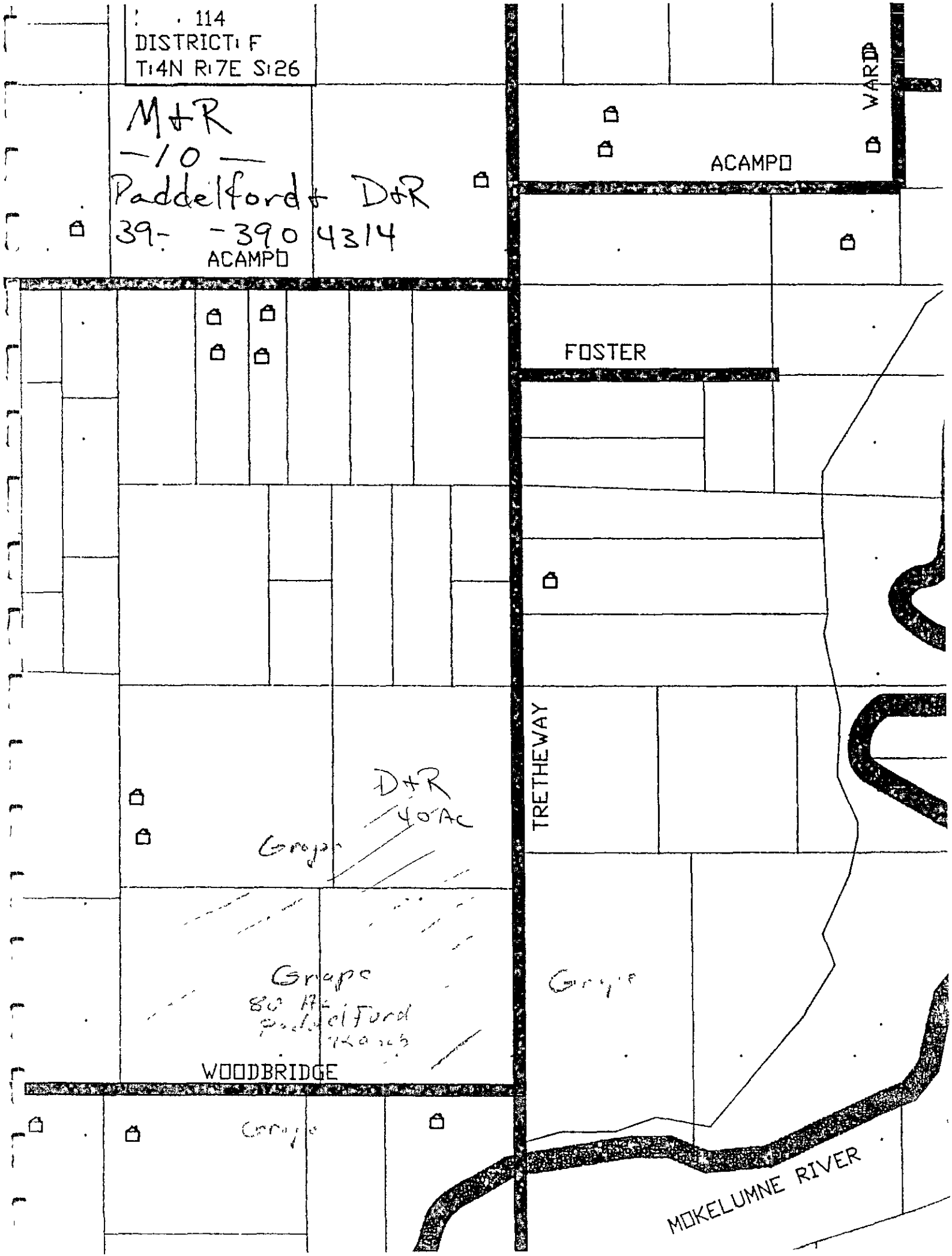
114
DISTRICT F
T4N R7E S26
M+R
-10-
Paddelford + D+R
39- -390 4314
ACAMPO
ACAMPO
WARD
FOSTER
TRETHEWAY
D+R
40 Ac
Grape
Grape
80 Ac
Paddelford
Grape
WOODBRIDGE
Grape
MOKELUMNE RIVER

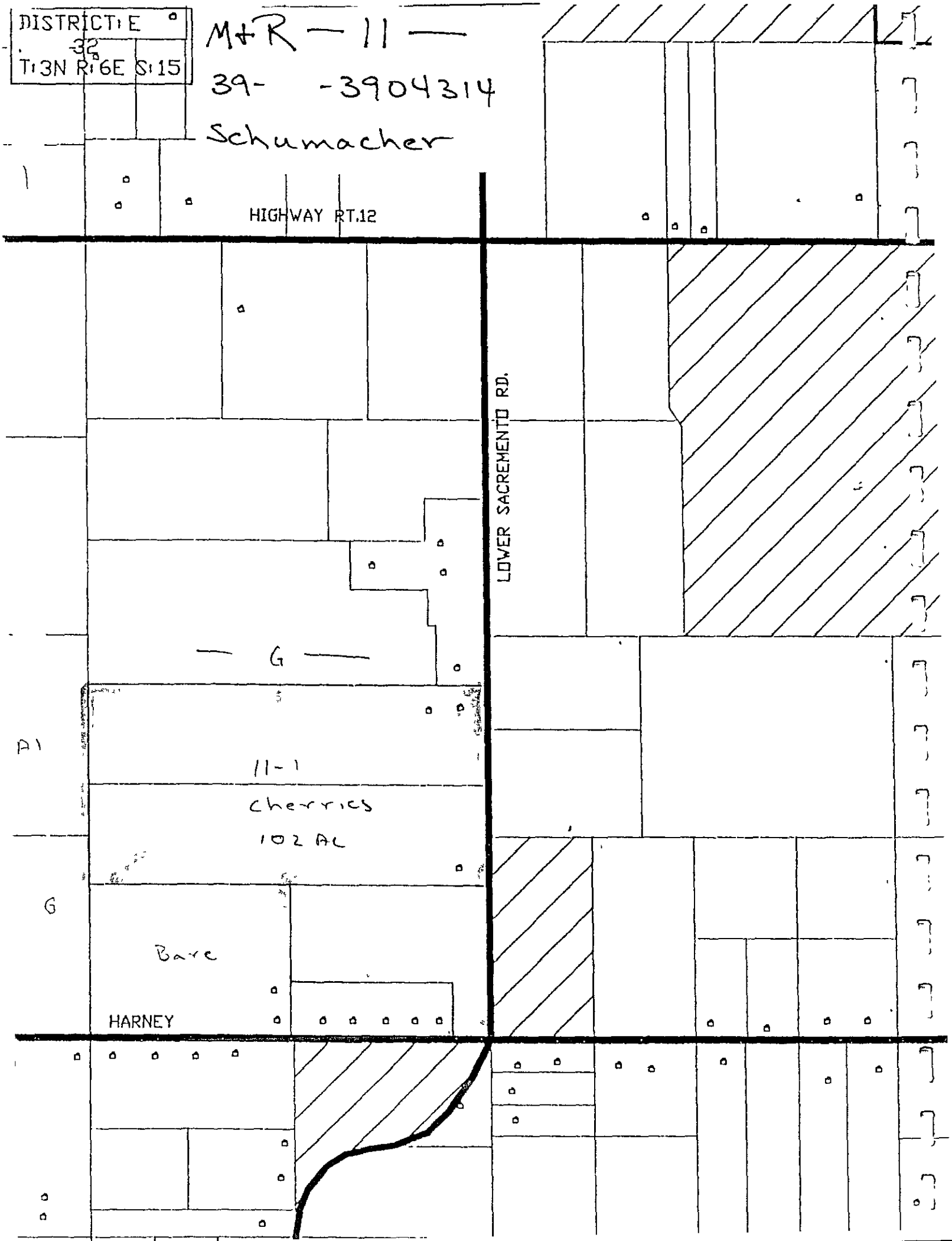
DISTRICT: E
32
T:3N R:6E S:15
M+R — 11 —
39- -3904314
Schumacher
HIGHWAY RT.12
LOWER SACREMENTO RD.
— G —
A1
11-1
Cherries
102 AC
G
Bare
HARNEY

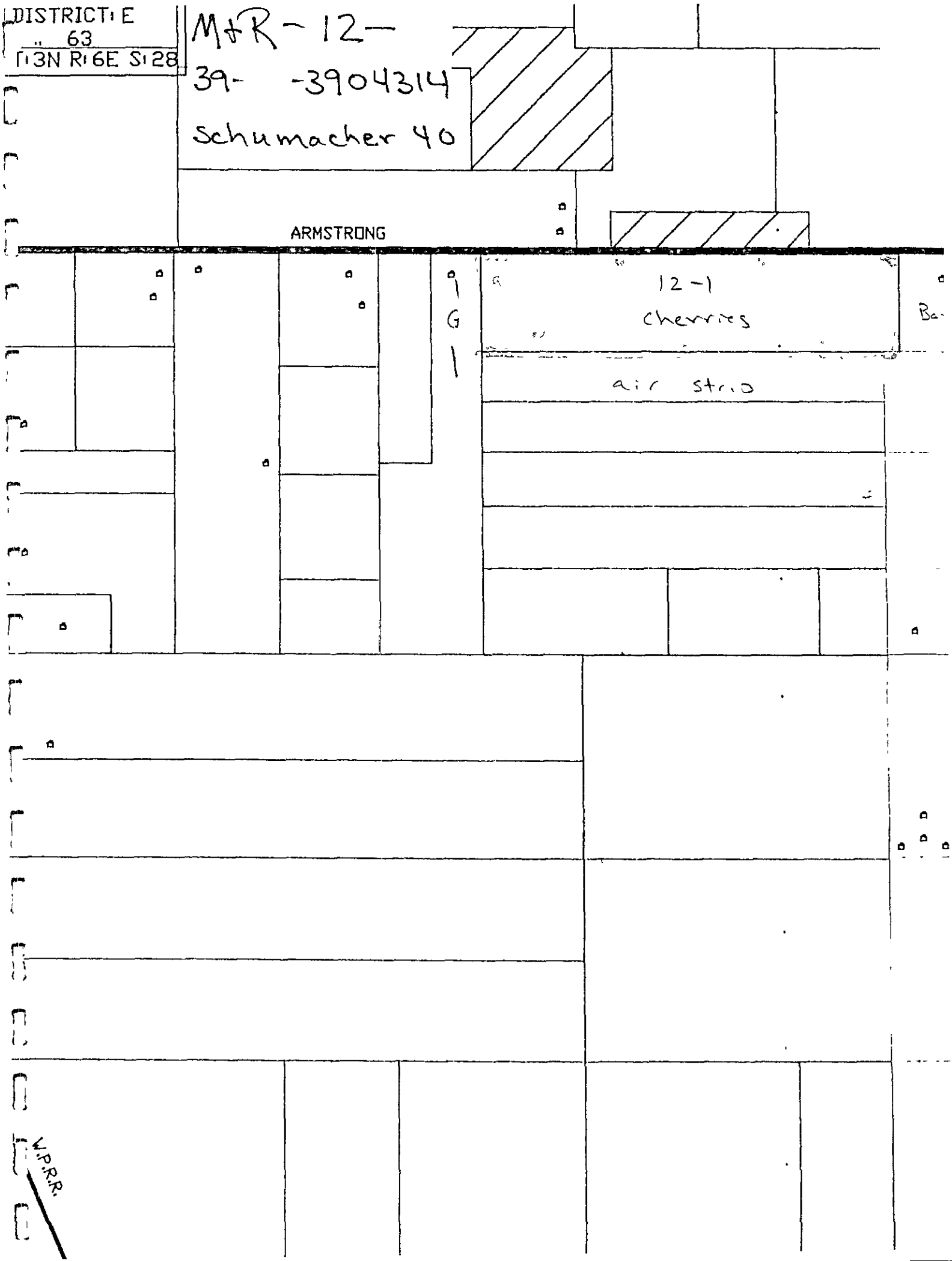
DISTRICT: E
63
T:3N R:6E S:28
M+R-12-
39- -3904314
Schumacher 40
ARMSTRONG
12-1
cherries
air strip
W.P.R.R.

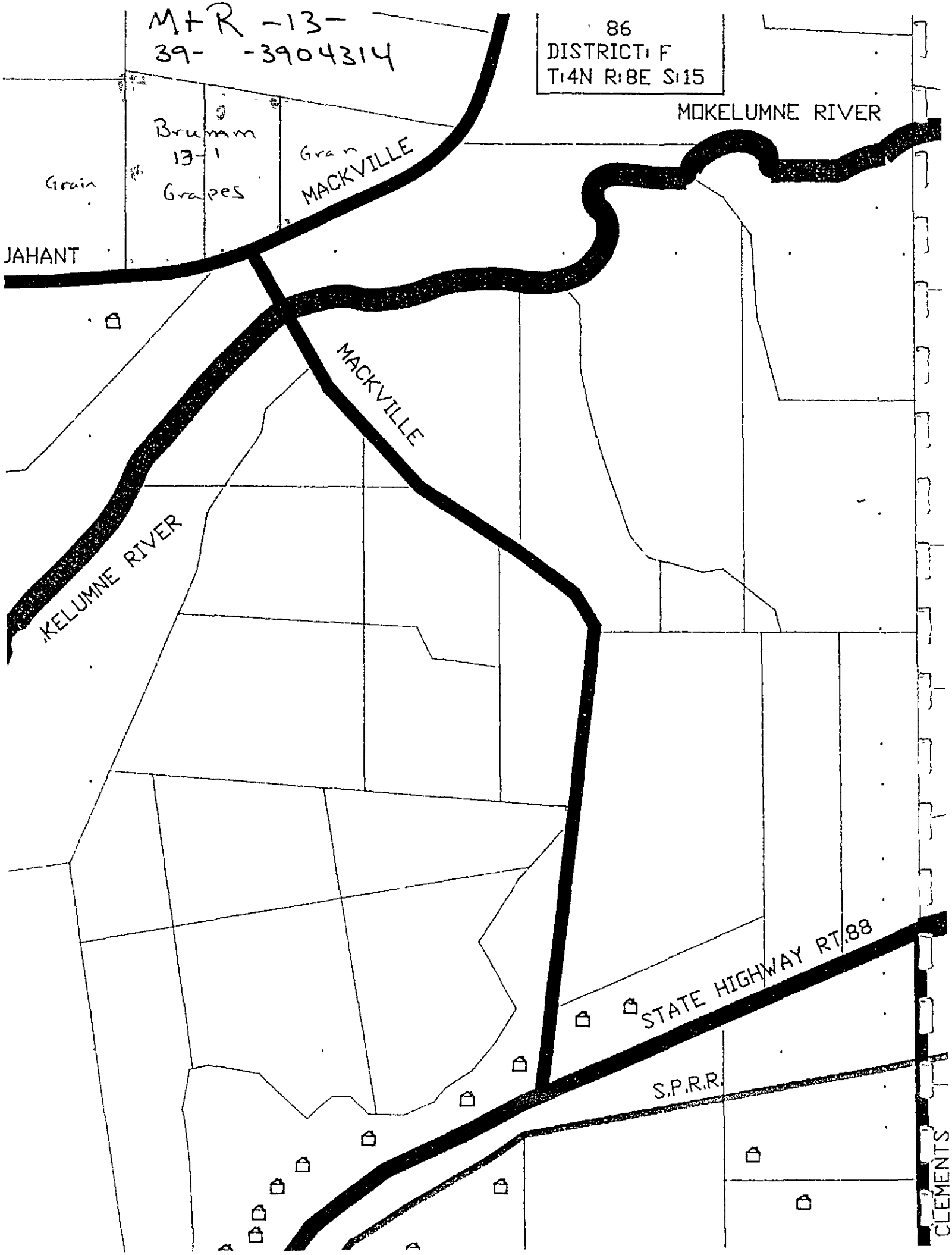
M+R -13-
39- -3904314
86
DISTRICT: F
T:4N R:8E S:15
MOKELUMNE RIVER
Brumm
13-1
Grapes
Grain
Grain
MACKVILLE
JAHANT
MACKVILLE
KELUMNE RIVER
STATE HIGHWAY RT.88
S.P.R.R.
CLEMENTS

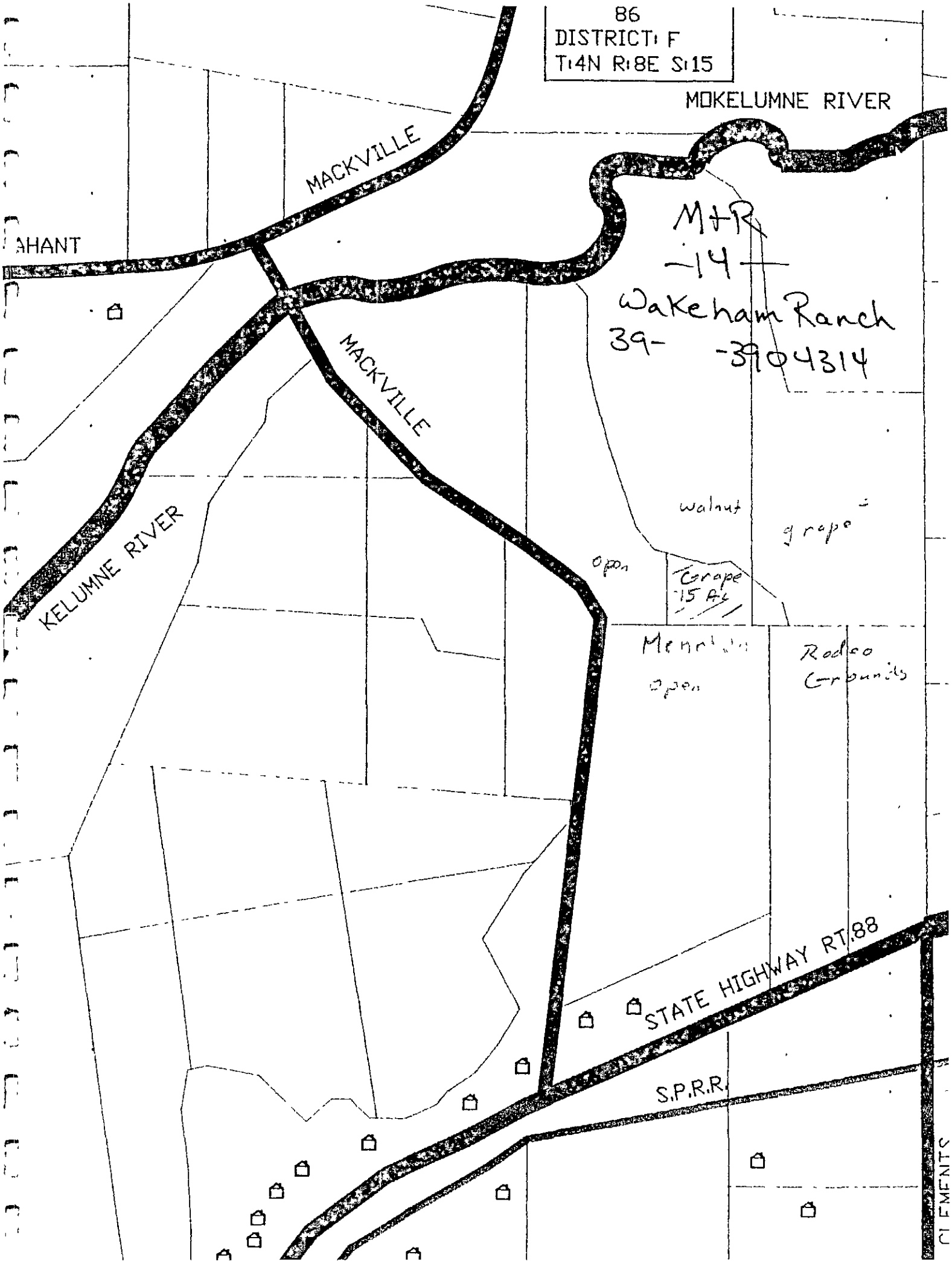
86
DISTRICT: F
T:4N R:8E S:15
MOKELUMNE RIVER
MACKVILLE
AHANT
M+R
-14-
Wakeham Ranch
39- -3904314
MACKVILLE
KELUMNE RIVER
walnut
grape
open
Grape
15 Ac
Menlo
open
Rodeo
Grounds
STATE HIGHWAY RT.88
S.P.R.R.

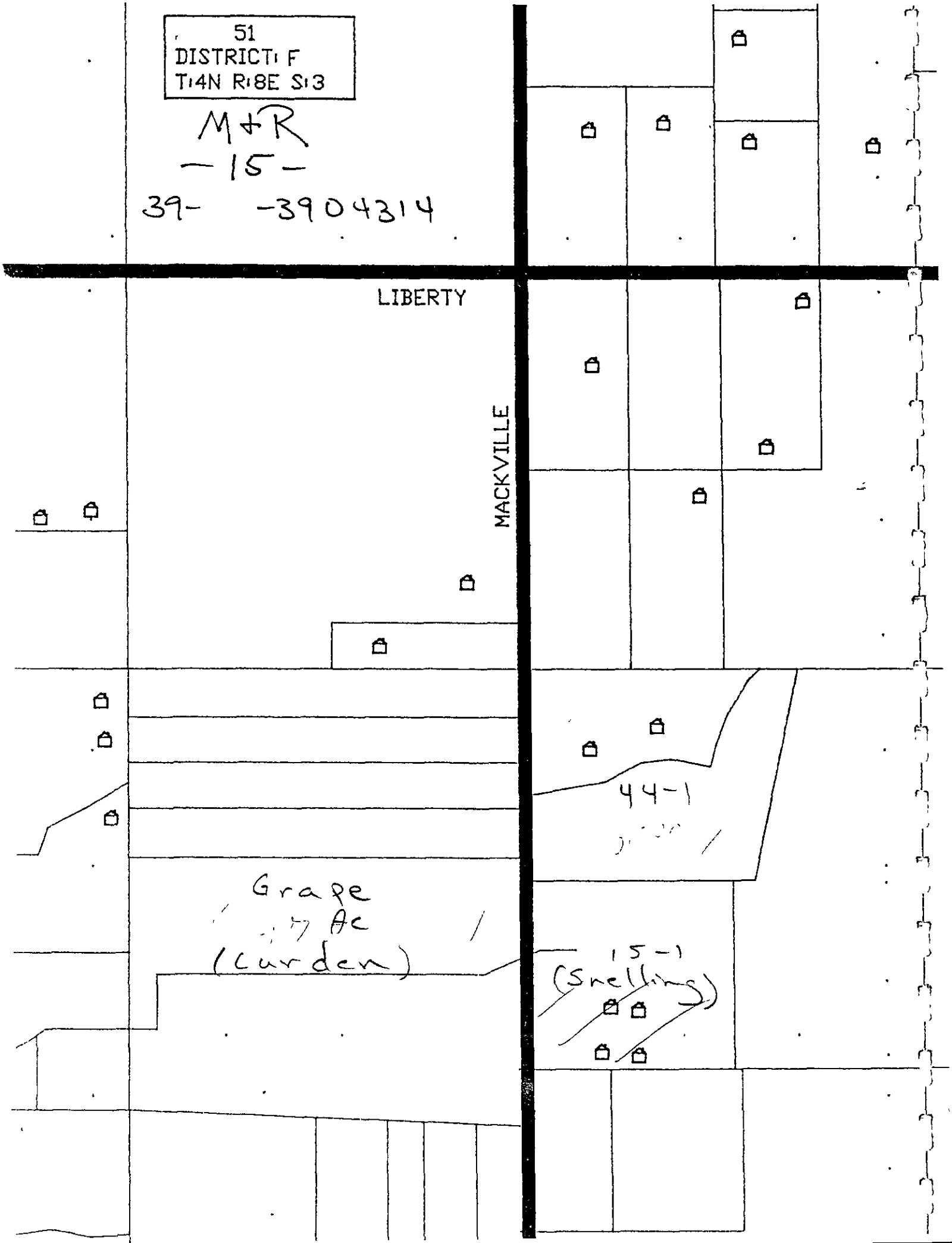
51
DISTRICT: F
T:4N R:8E S:3
M+R
-15-
39- -3904314
LIBERTY
MACKVILLE
44-1
Grape
Ac
(Curden)
15-1
(Snelling)

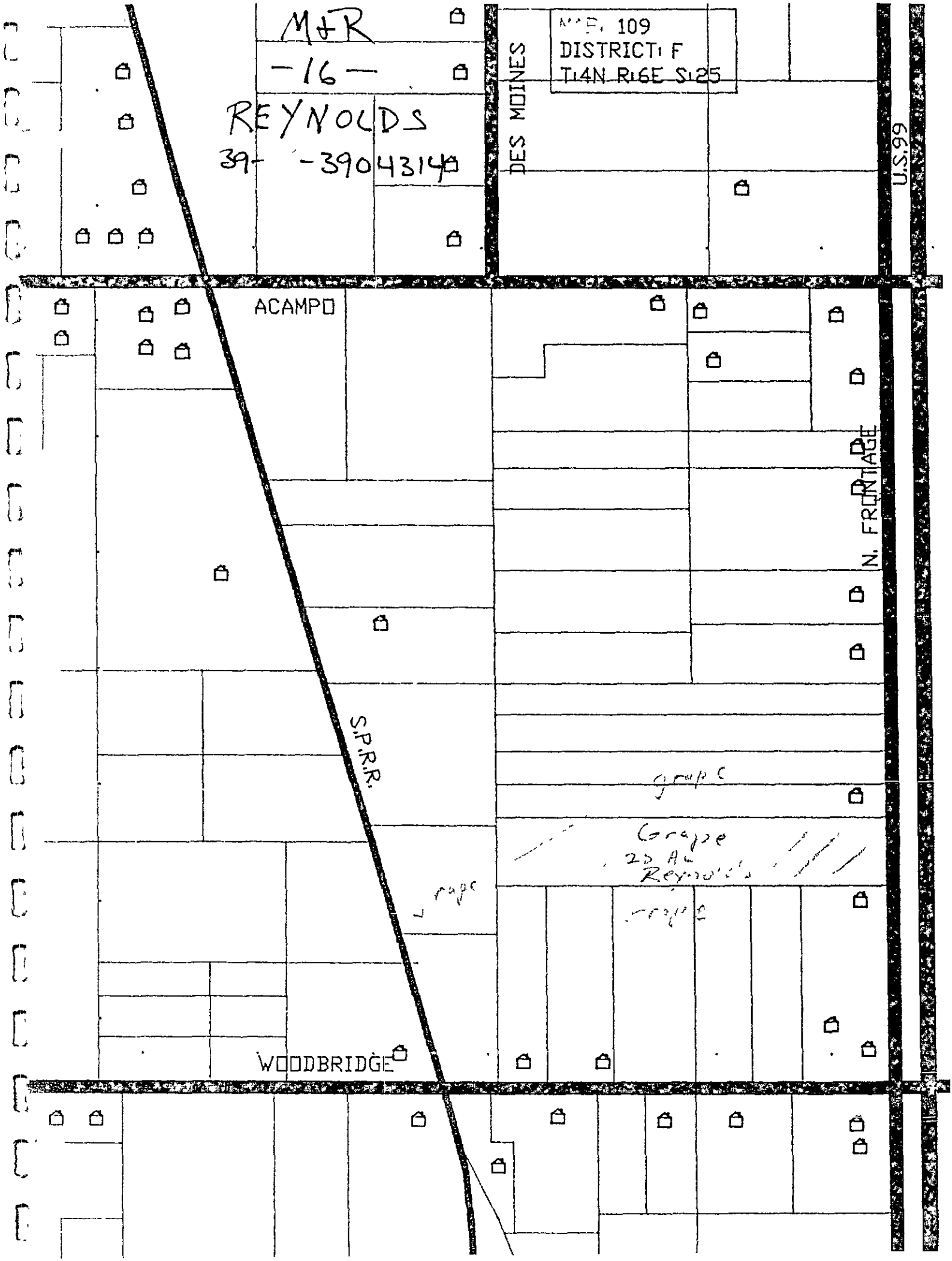
M&R
-16-
REYNOLDS
39- -39043140
MAP 109
DISTRICT: F
T:4N R:6E S:25
DES MOINES
U.S.99
ACAMPO
N. FRONTAGE
S.P.R.R.
grape
Grape
20 Ac
Reynolds
grape
grape
WOODBRIDGE

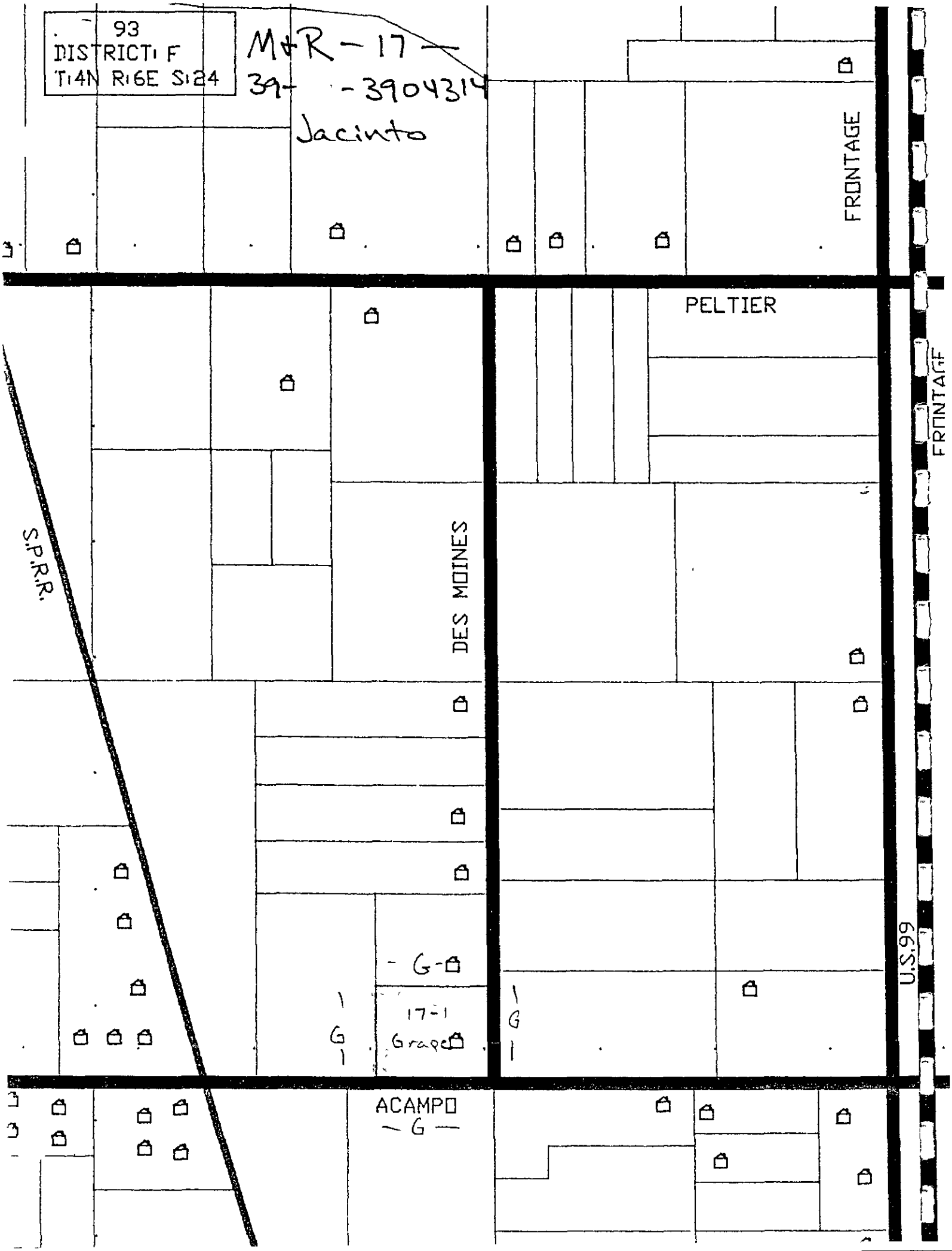
93
DISTRICT: F
T:4N R:6E S:24
M+R-17
39- -3904314
Jacinto
FRONTAGE
PELTIER
FRONTAGE
S.P.R.R.
DES MOINES
U.S.99
G
17-1
Grape
G
G
ACAMPO
G

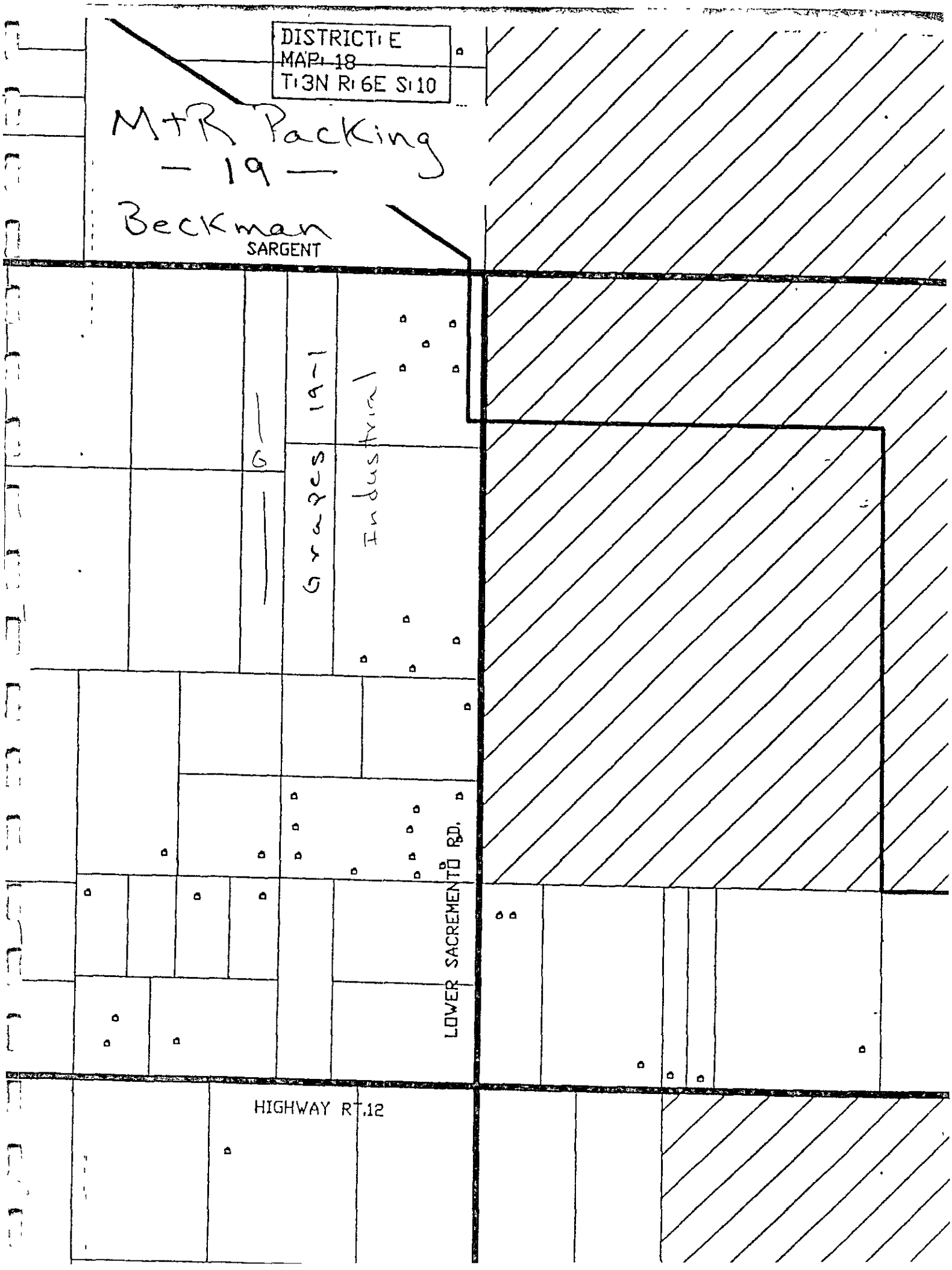
DISTRICT: E
MAP: 18
T:3N R:6E S:10
M+R Packing
— 19 —
Beckman
SARGENT
G
Garages 19-1
Industrial
LOWER SACREMENTO RD.
HIGHWAY RT.12

#25

ITEMS TO BE SHOWN ON MAP OF AREA TO BE TREATED: M+R

39- -3904314

1. Adjacent crops

2. Occupied buildings including schools, dwellings, and labor camps

3. Areas occupied by animals including beehives, livestock, and poultry.



Exhibit A - Map of Permit No. _____

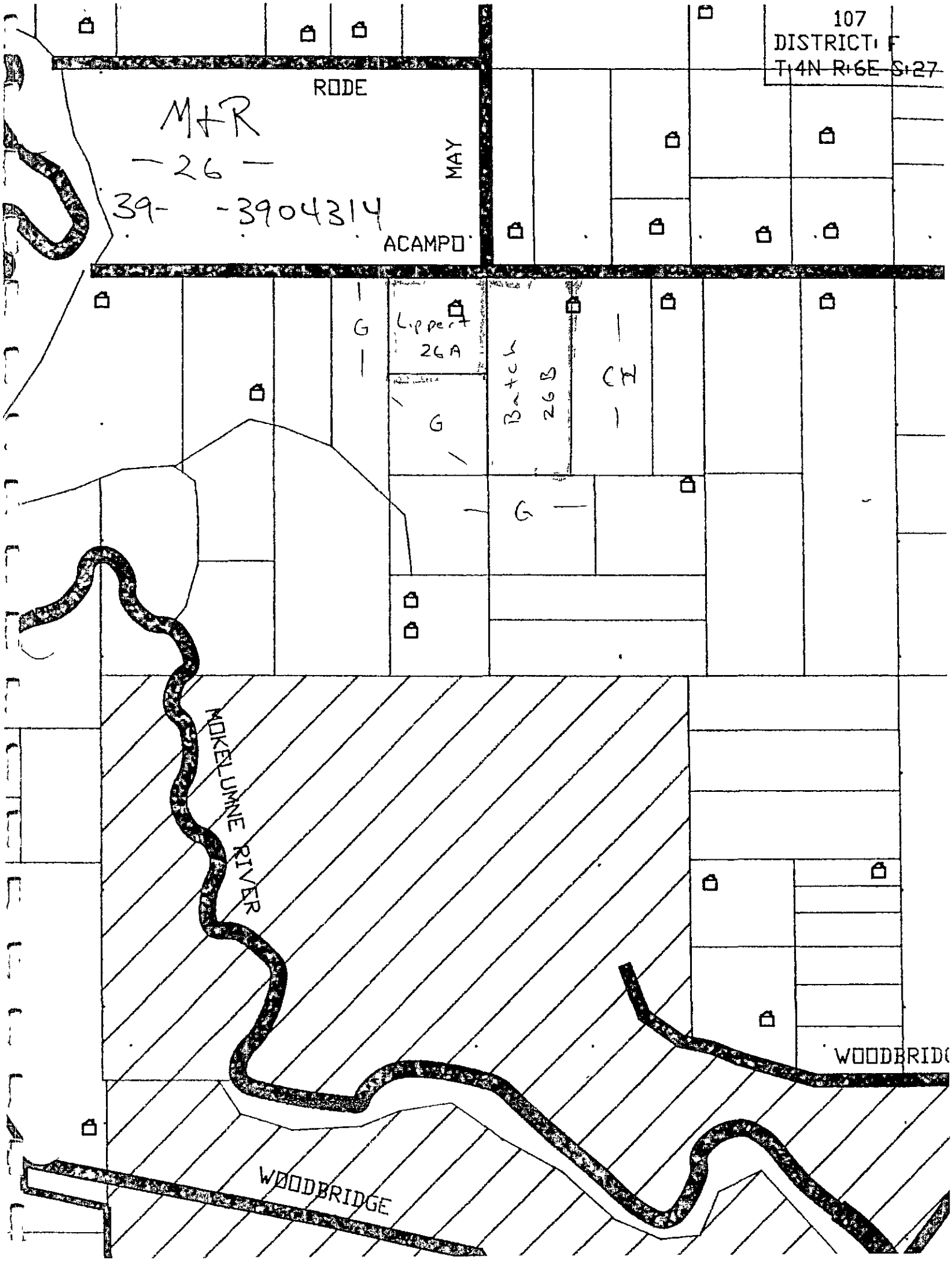
107
DISTRICT: F
T:4N R:6E S:27
RODE
M+R
-26-
39- -3904314
MAY
ACAMPO
G
Lippert
26A
Batch
26B
CH
G
G
MOKELUMNE RIVER
WOODBRIDG
WOODBRIDGE

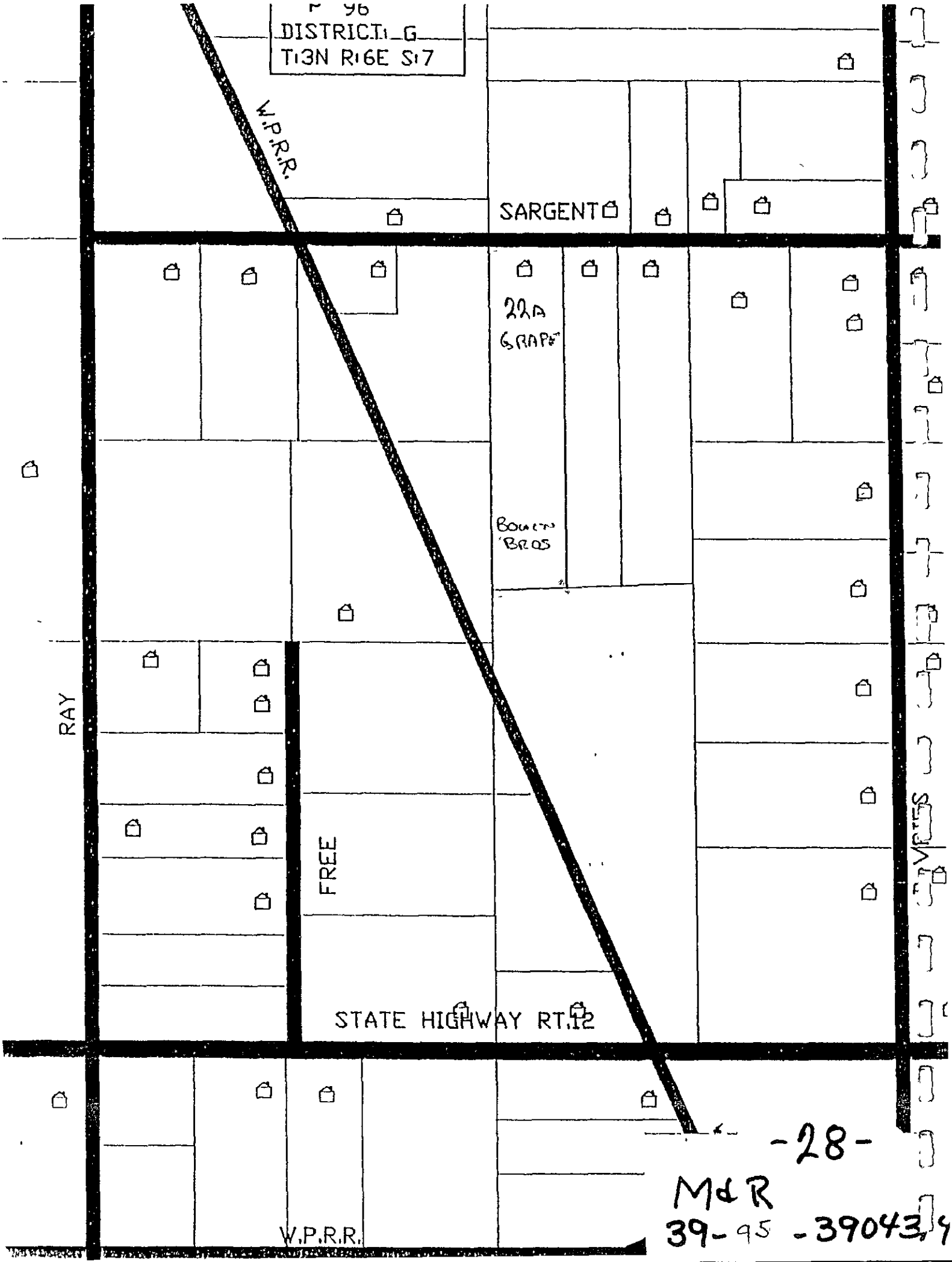

-28-

M&R
39-95 -39043,4

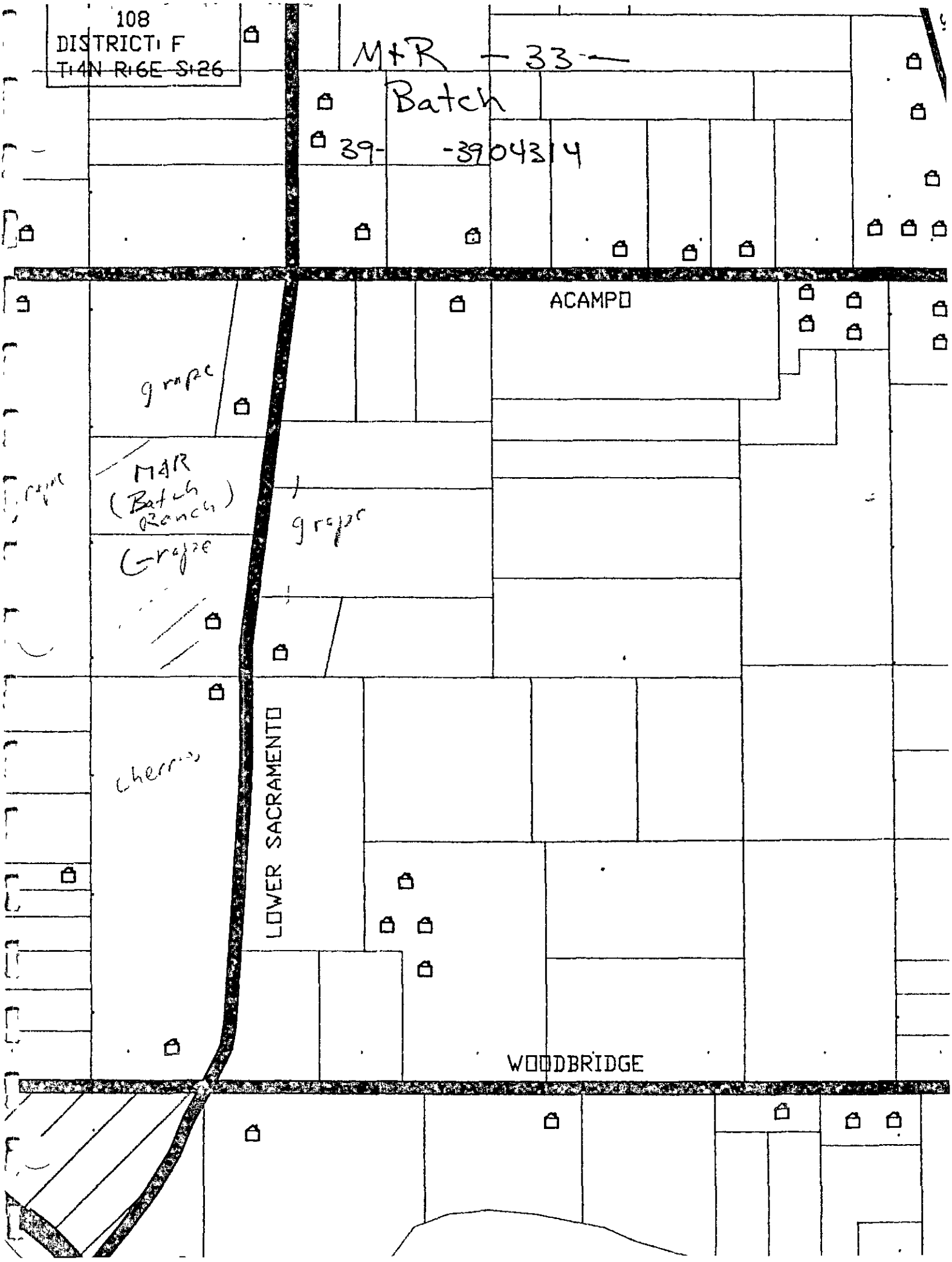
108
DISTRICT: F
T:4N R:6E S:26
M+R -33-
Batch
39- -3904314
ACAMPO
grape
MAR
(Batch Ranch)
grape
grape
grape
cherries
LOWER SACRAMENTO
WOODBRIDGE

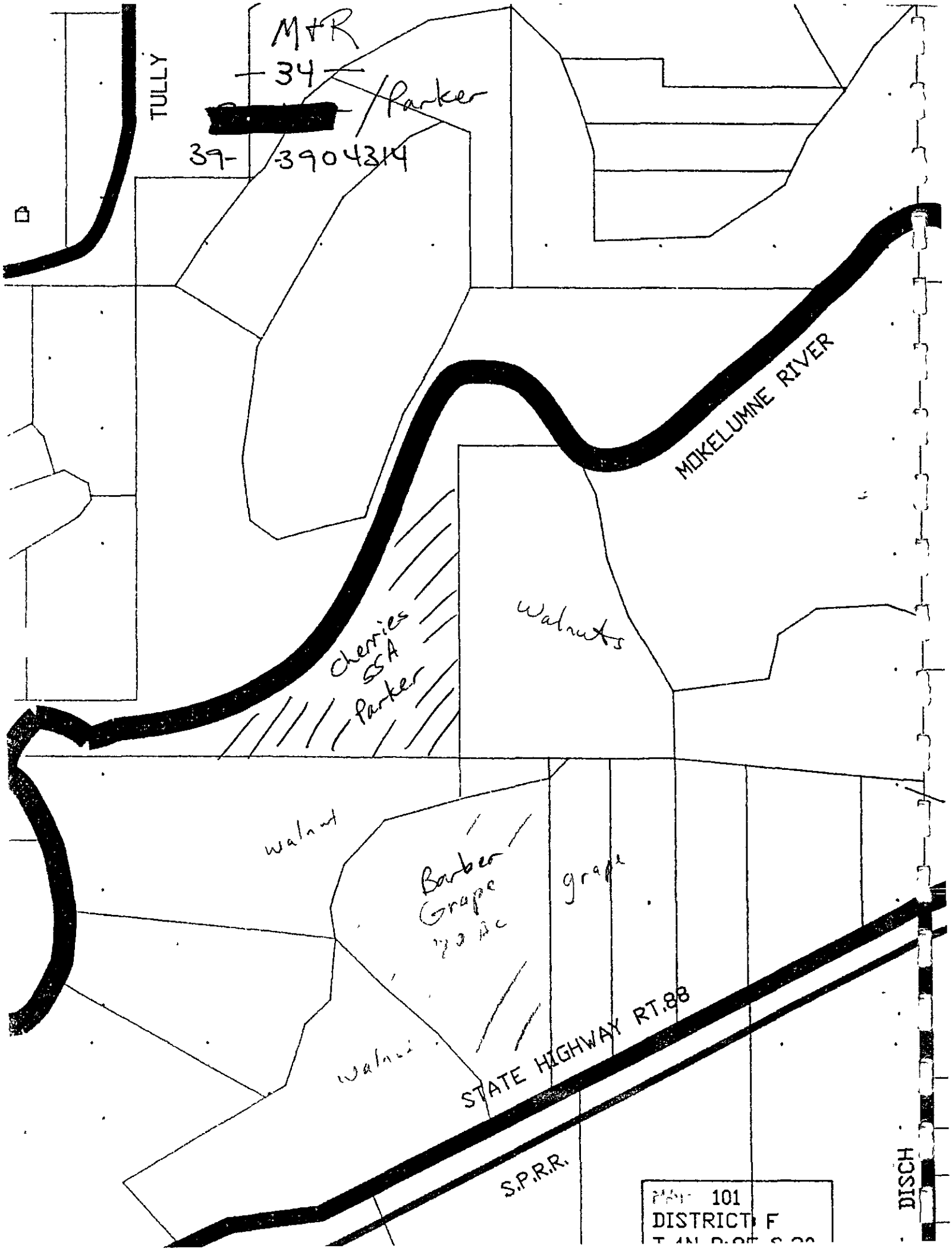
M+R
34
Parker
[redacted]
39-
3904314
TULLY
MOKELUMNE RIVER
Cherries
SSA
Parker
Walnuts
walnut
Barber
Grape
grape
walnut
STATE HIGHWAY RT.88
S.P.R.R.
DISCH
101
DISTRICT F

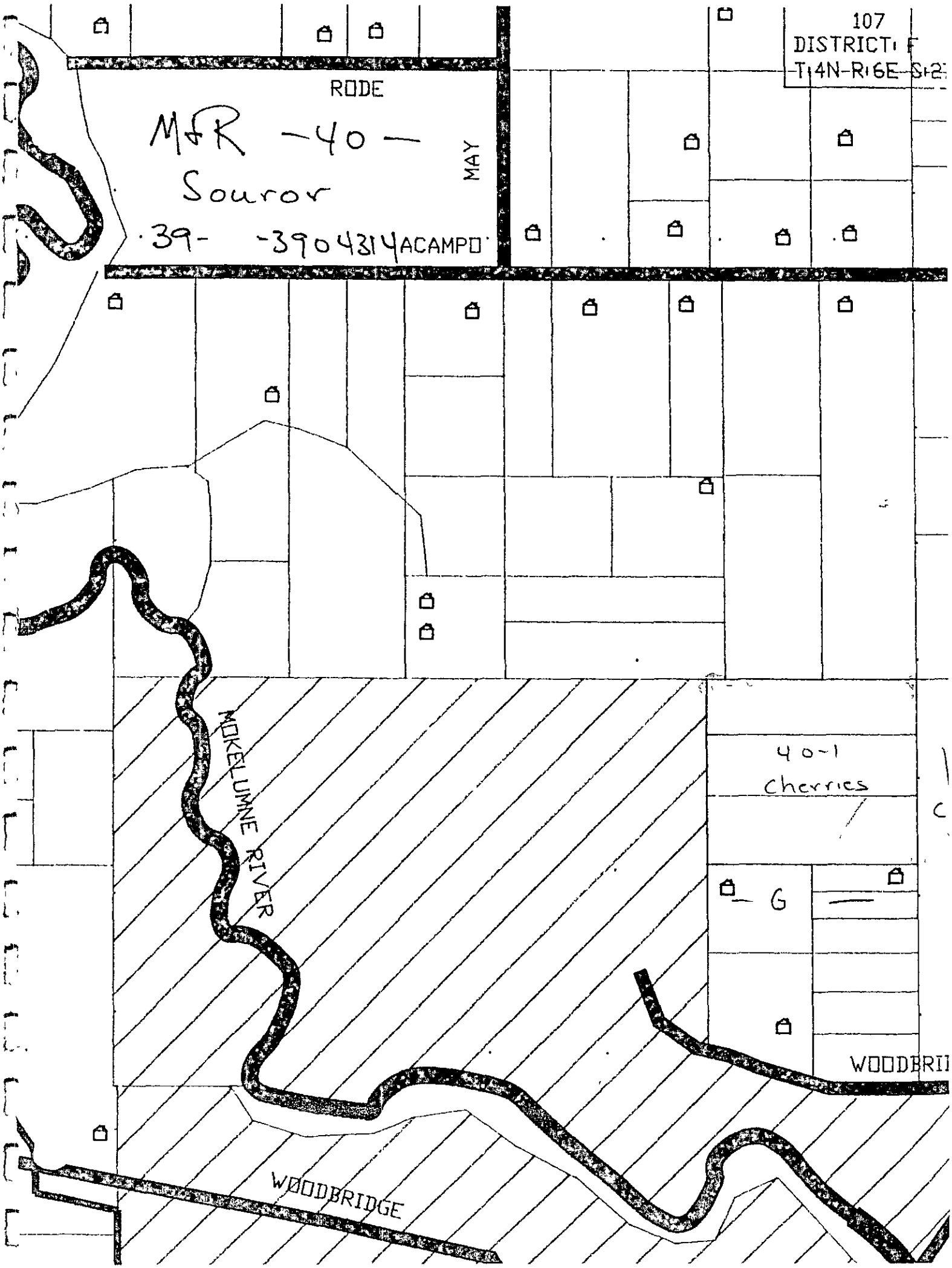
107
DISTRICT F
T 4N R 6E S 2
RODE
MAY
M&R -40-
Souror
39- -3904314
ACAMPO
MOKELUMNE RIVER
40-1
Cherries
G
WOODBRI
WOODBRIDGE

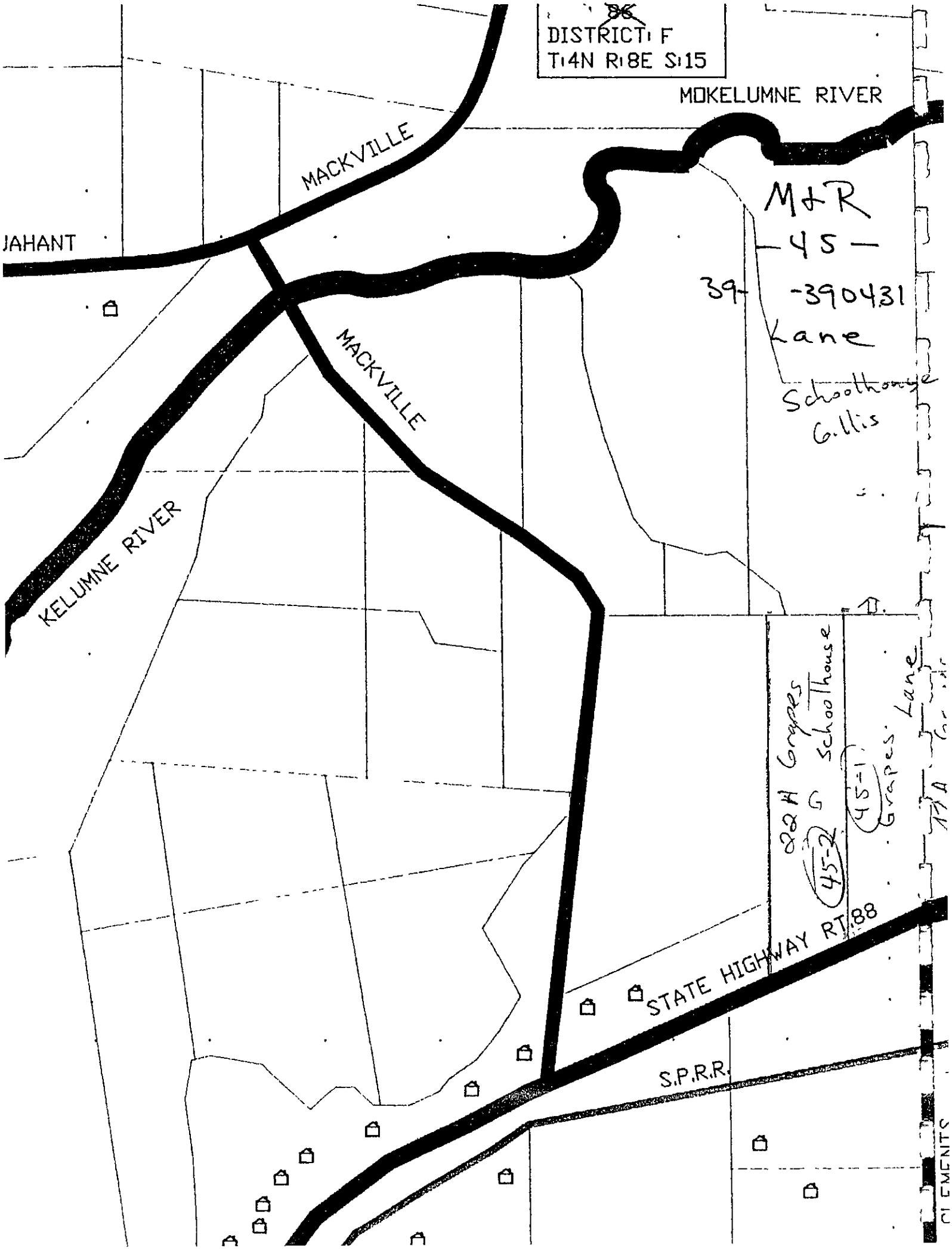

86
DISTRICT: F
T:4N R:8E S:15
MOKELUMNE RIVER
MACKVILLE
JAHANT
M&R
-45-
39- -390431
Lane
Schoolhouse
Gillis
MACKVILLE
KELUMNE RIVER
22H Grapes
Schoolhouse
45-2
45-1
Grapes Lane
STATE HIGHWAY RT.88
S.P.R.R.
CLEMENTS

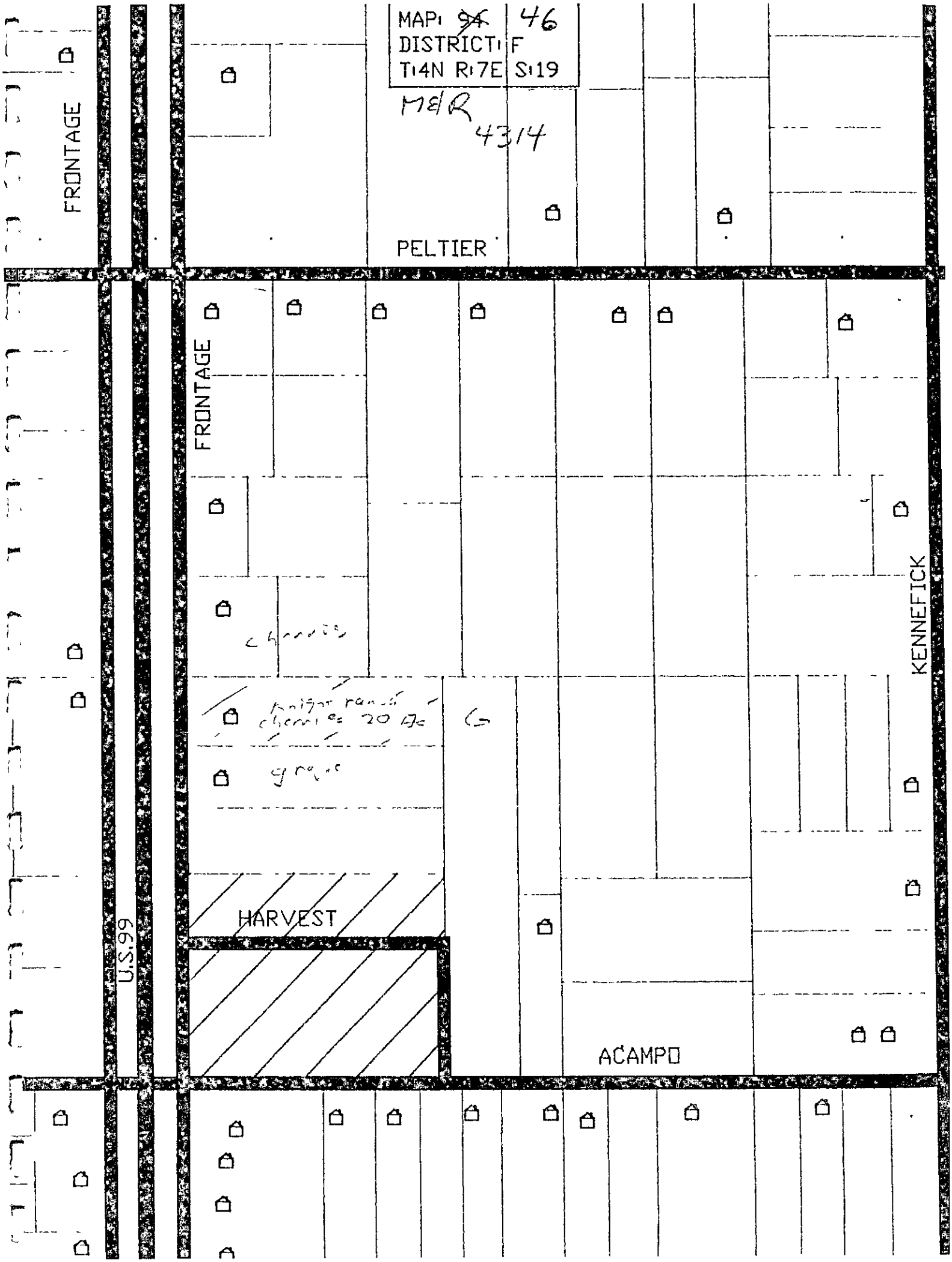
MAP: ~~94~~ 46
DISTRICT: F
T:4N R:7E S:19
M&R
4314
FRONTAGE
PELTIER
FRONTAGE
KENNEFICK
HARVEST
U.S.99
ACAMPO

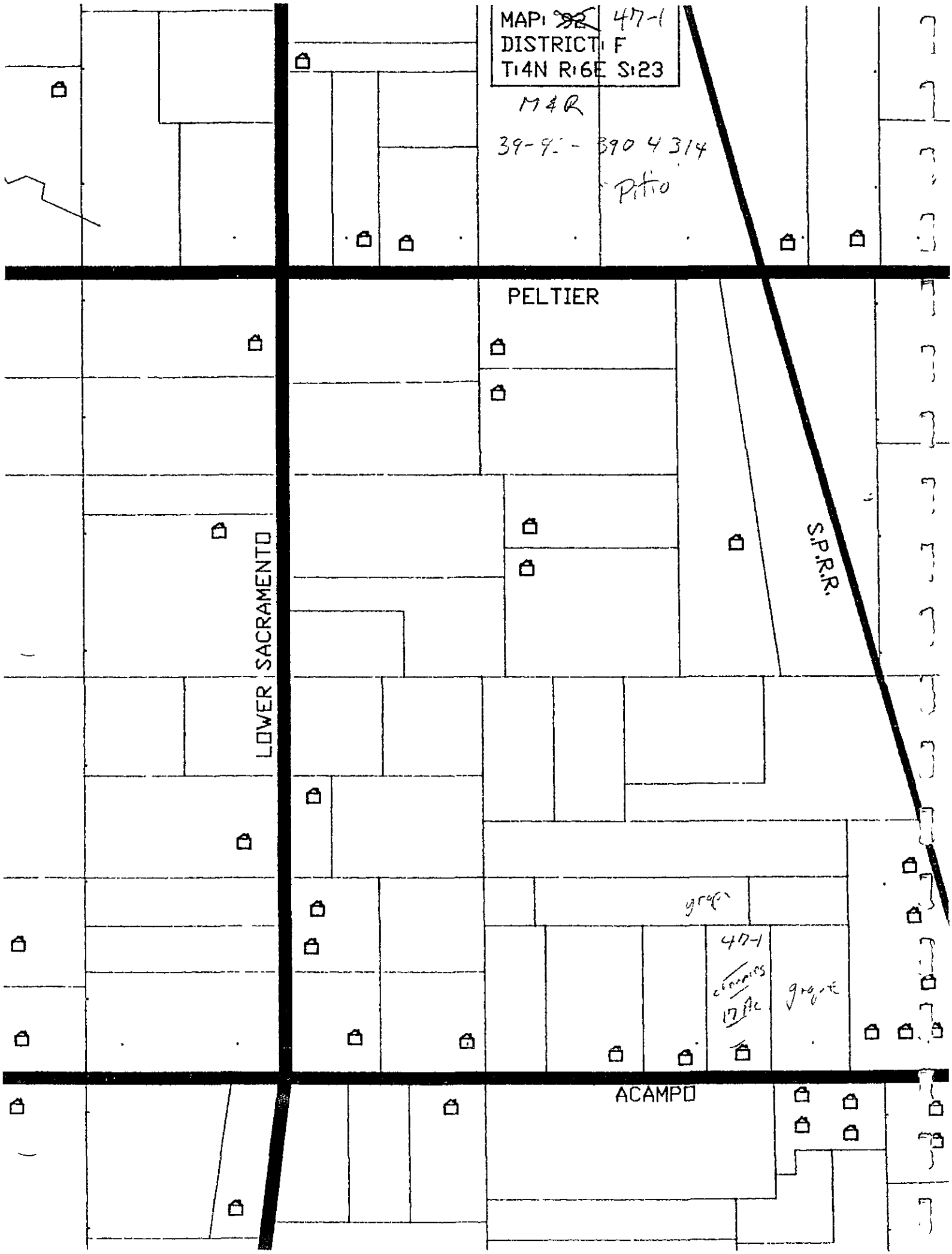
MAP: ~~92~~ 47-1
DISTRICT: F
T:4N R:6E S:23
M&R
39-9 - 390 4 314
Pitio
PELTIER
LOWER SACRAMENTO
S.P.R.R.
grape
47-1
conversion
17 Ac
grape
ACAMPO

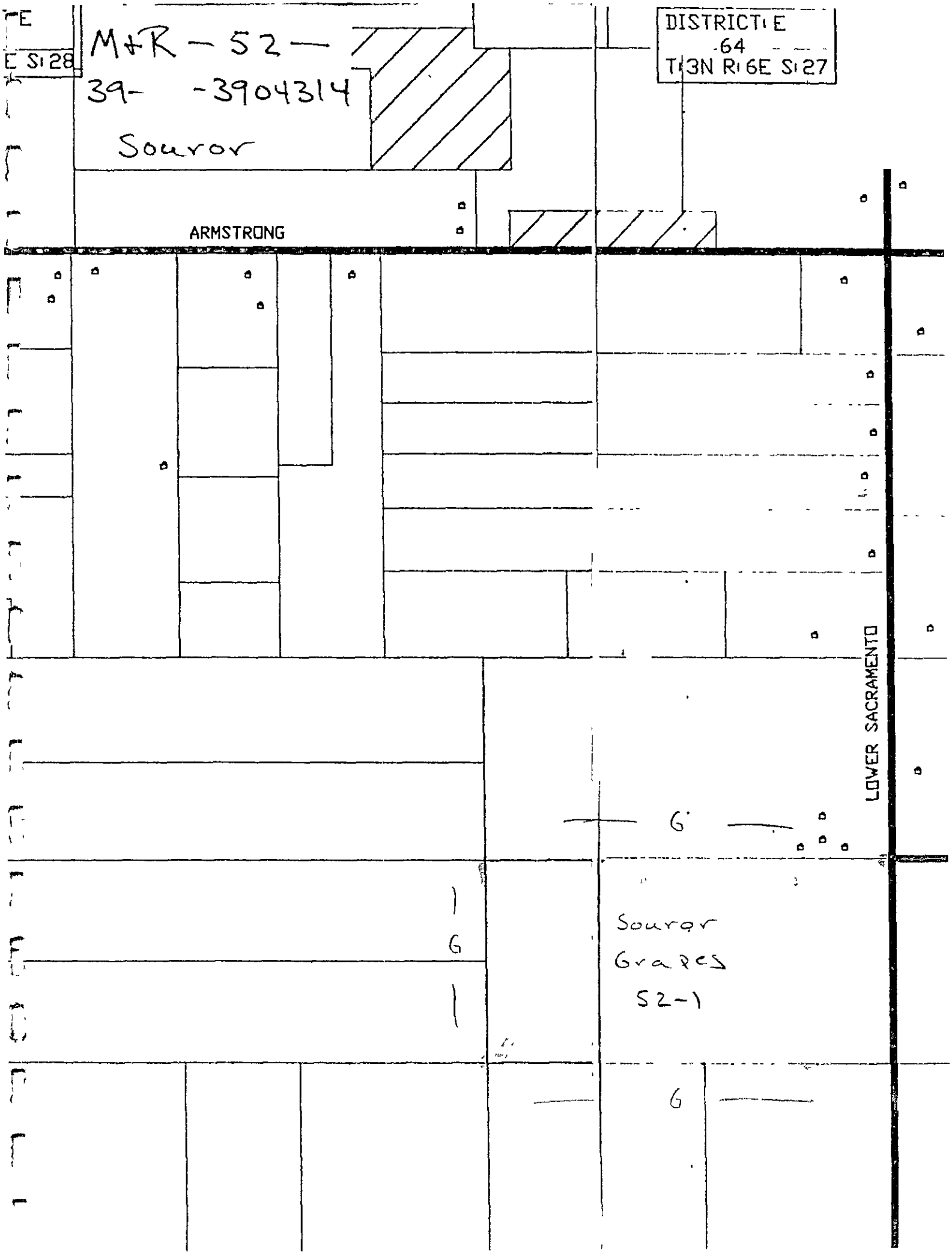
E
E S 28
M+R - 52 -
39- -3904314
Sourer
DISTRICT E
64
T 3N R 6E S 27
ARMSTRONG
LOWER SACRAMENTO
G
G
Sourer
Grapes
52-1
G

43
DISTRICT:
T:2N R:7E S:4

M+R-53-
39- -3904314
Cowen

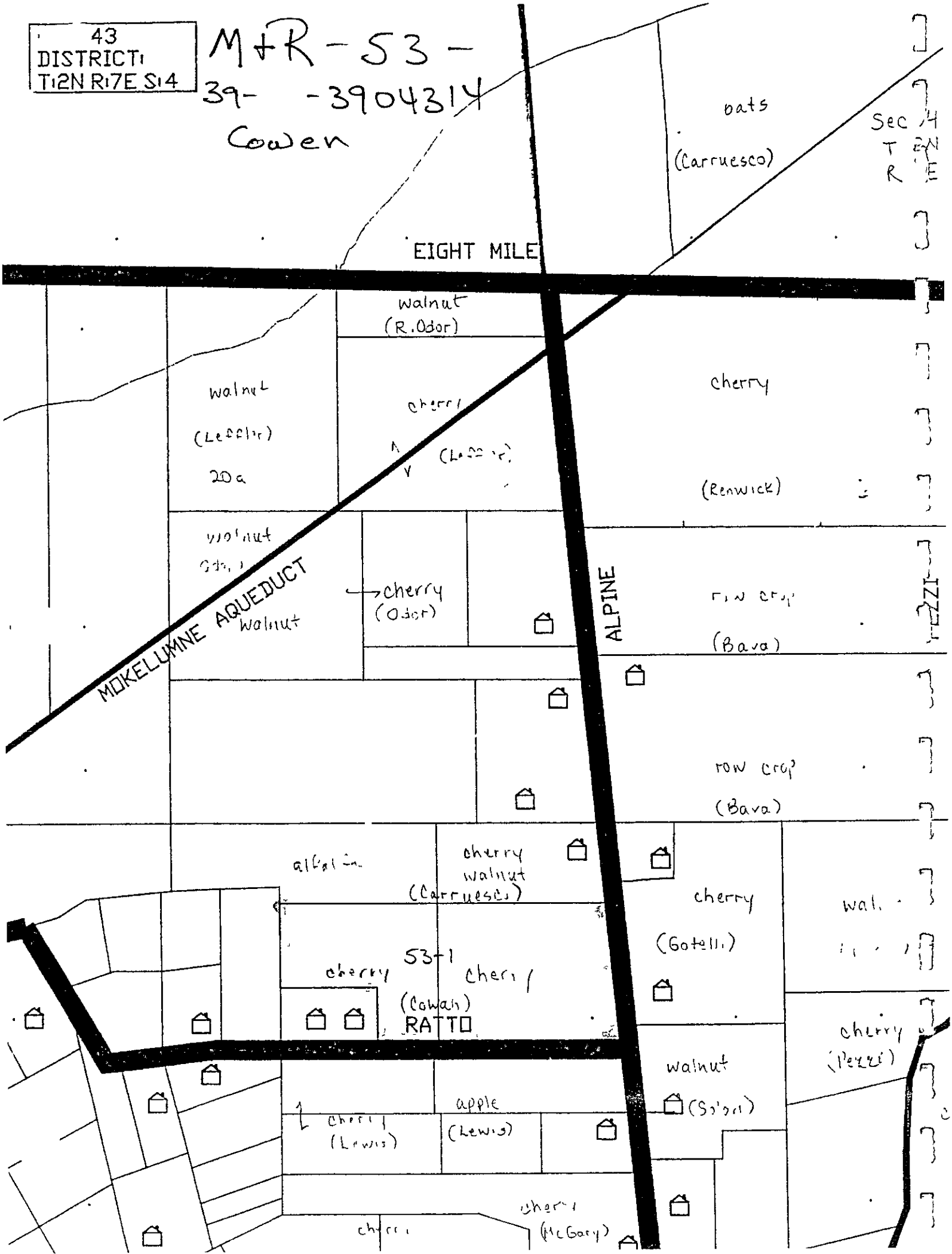

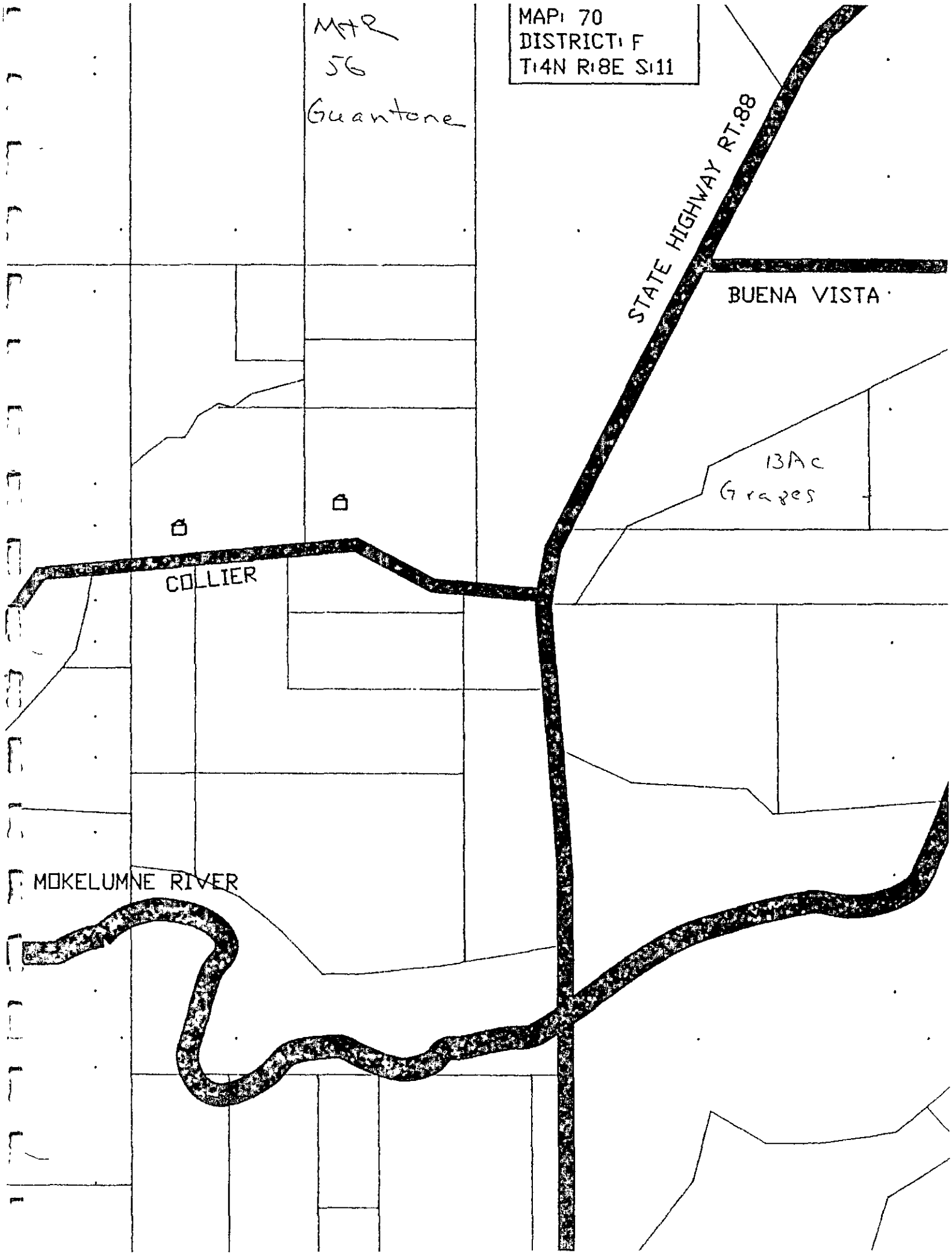
MAP: 70
DISTRICT: F
T:4N R:8E S:11
MTR
56
Guantone
STATE HIGHWAY RT.88
BUENA VISTA
13Ac
Grapes
COLLIER
MOKELUMNE RIVER

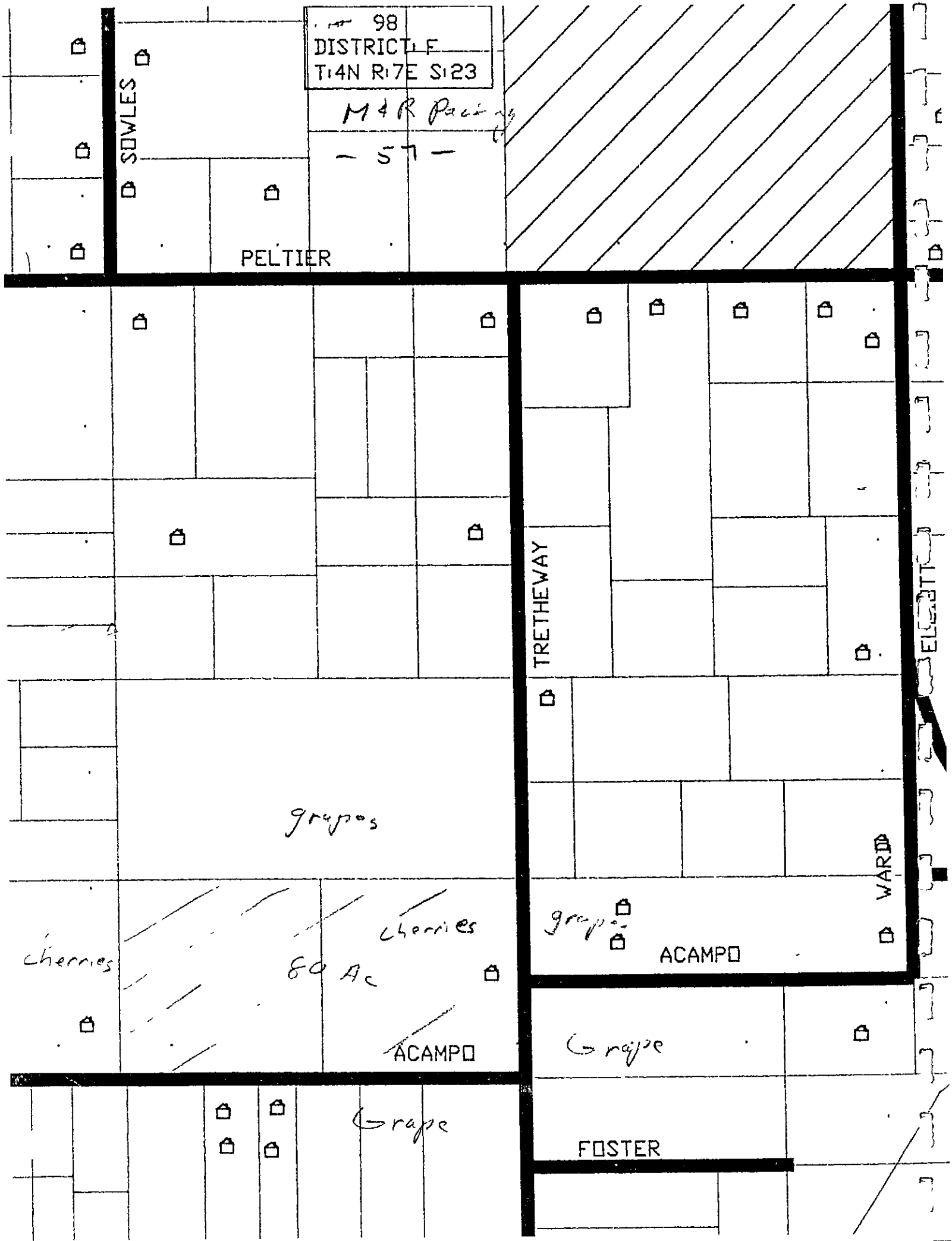
98
DISTRICT F
T:4N R:7E S:23
M & R Pacific
- 57 -
SOWLES
PELTIER
TRETHEWAY
ELLIOTT
WARD
ACAMPO
grapes
cherries
cherries
80 Ac
ACAMPO
grape
grape
FOSTER

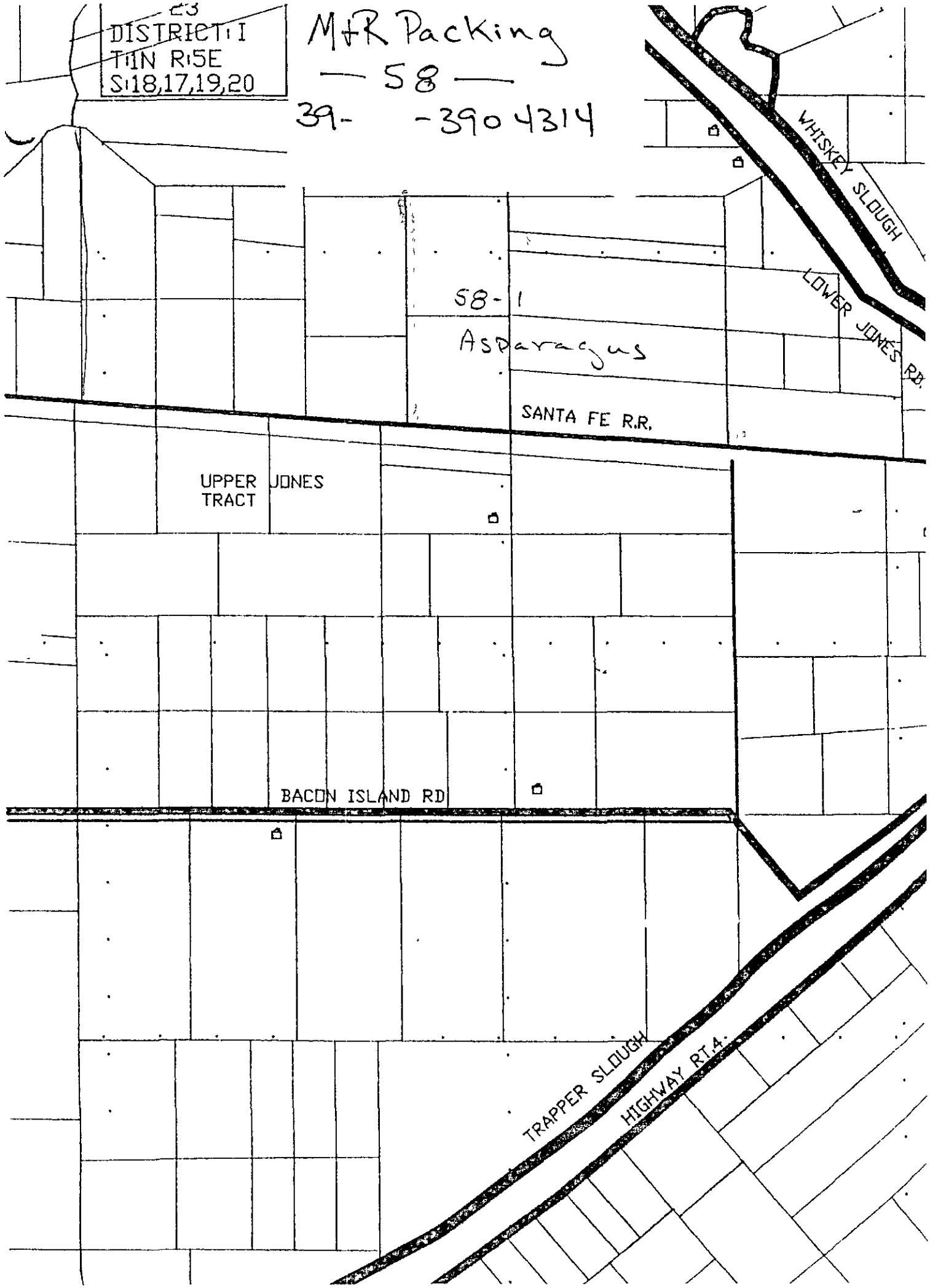
DISTRICT 1
T1N R5E
S:18,17,19,20
M&R Packing
— 58 —
39- -3904314
WHISKEY SLOUGH
LOWER JONES RD.
58-1
Asparagus
SANTA FE R.R.
UPPER JONES
TRACT
BACON ISLAND RD
TRAPPER SLOUGH
HIGHWAY RT.4

~~91~~
DISTRICT: F
T:4N R:6E S:22
M+R
-59-
Hargrave
39-9 -3904314
BENDER
PELTIER
TADDEI
MAY
Walnut & grape
Cherries 8Ad
9-1
Asparagus
59-1
38 Ac
grape
RODE
Nolan Rd
ACAMPO

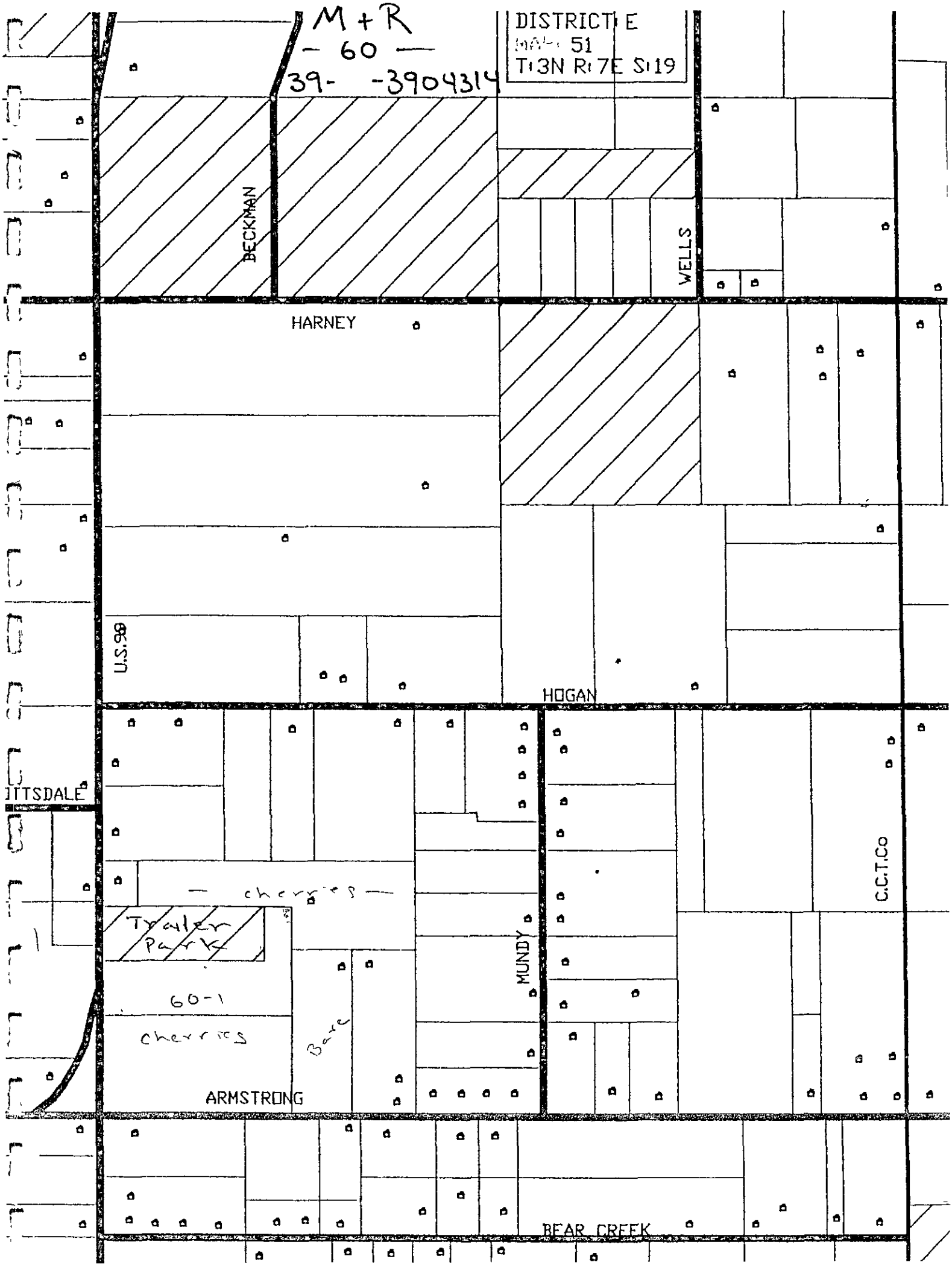
M + R
— 60 —
39- -3904314
DISTRICT E
MAP 51
T3N R7E S19
BECKMAN
WELLS
HARNEY
U.S.98
HOGAN
ITTSDALE
— cherries —
Tyler Park
60-1
cherries
Bare
MUNDY
C.C.T.Co
ARMSTRONG
BEAR CREEK

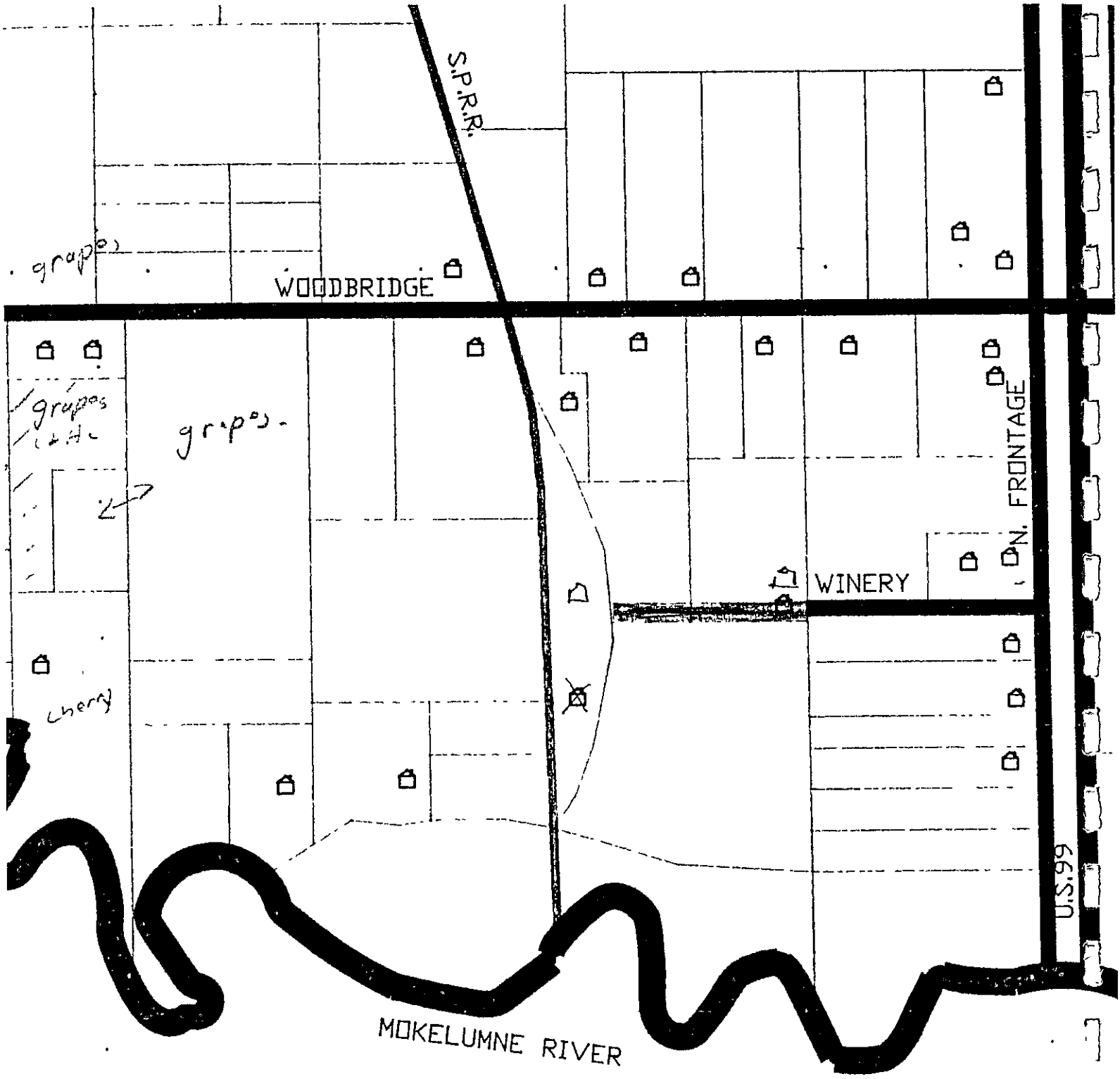

MAP: ~~126~~ 62-1
DISTRICT: F
T:4N R:6E S:36

M&B Engineering

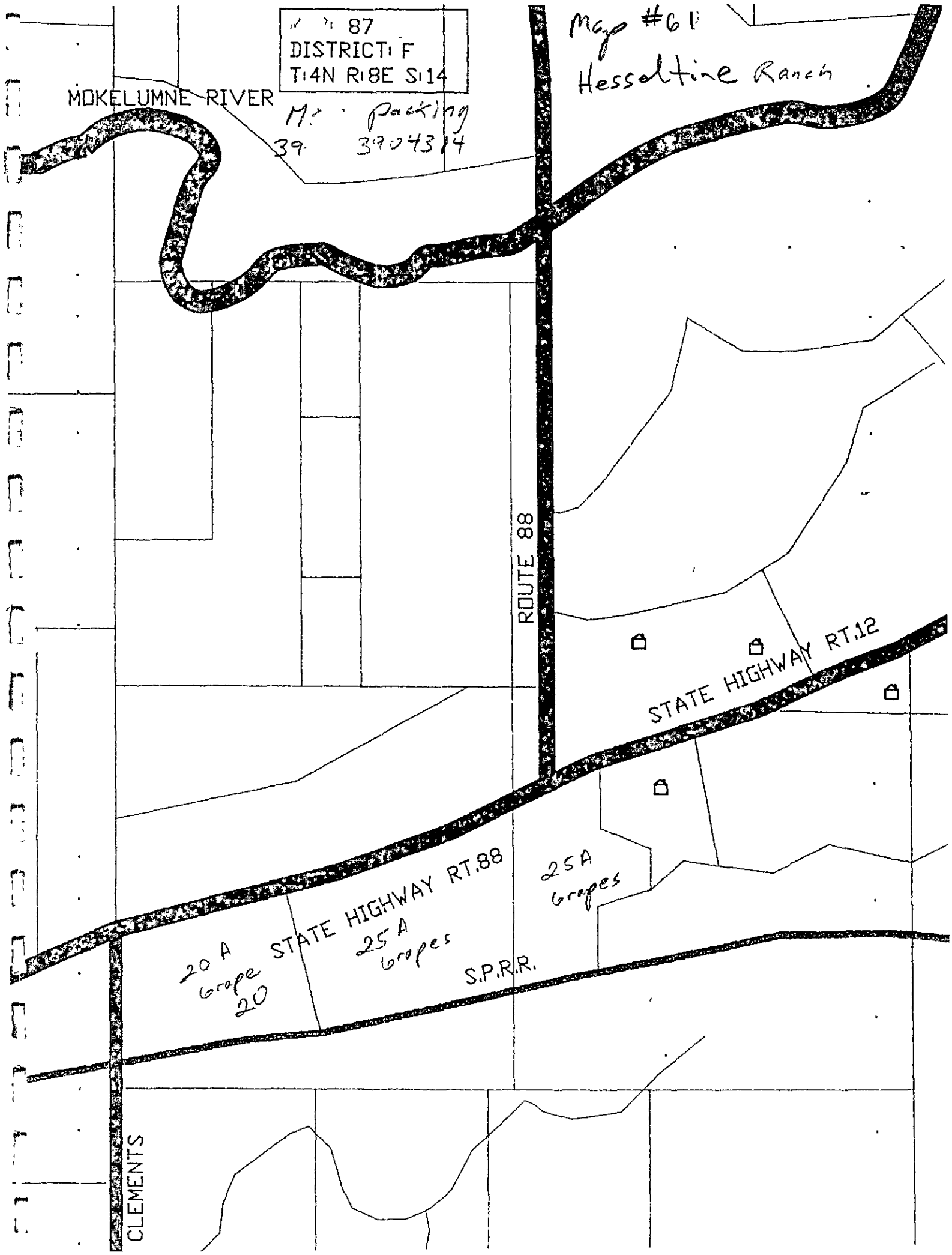
87
DISTRICT F
T4N R8E S14
Map #61
Hessoltine Ranch
MOKELUMNE RIVER
Packing
39 3904314
ROUTE 88
STATE HIGHWAY RT.12
STATE HIGHWAY RT.88
25 A grapes
25 A grapes
20 A grape 20
S.P.R.R.
CLEMENTS

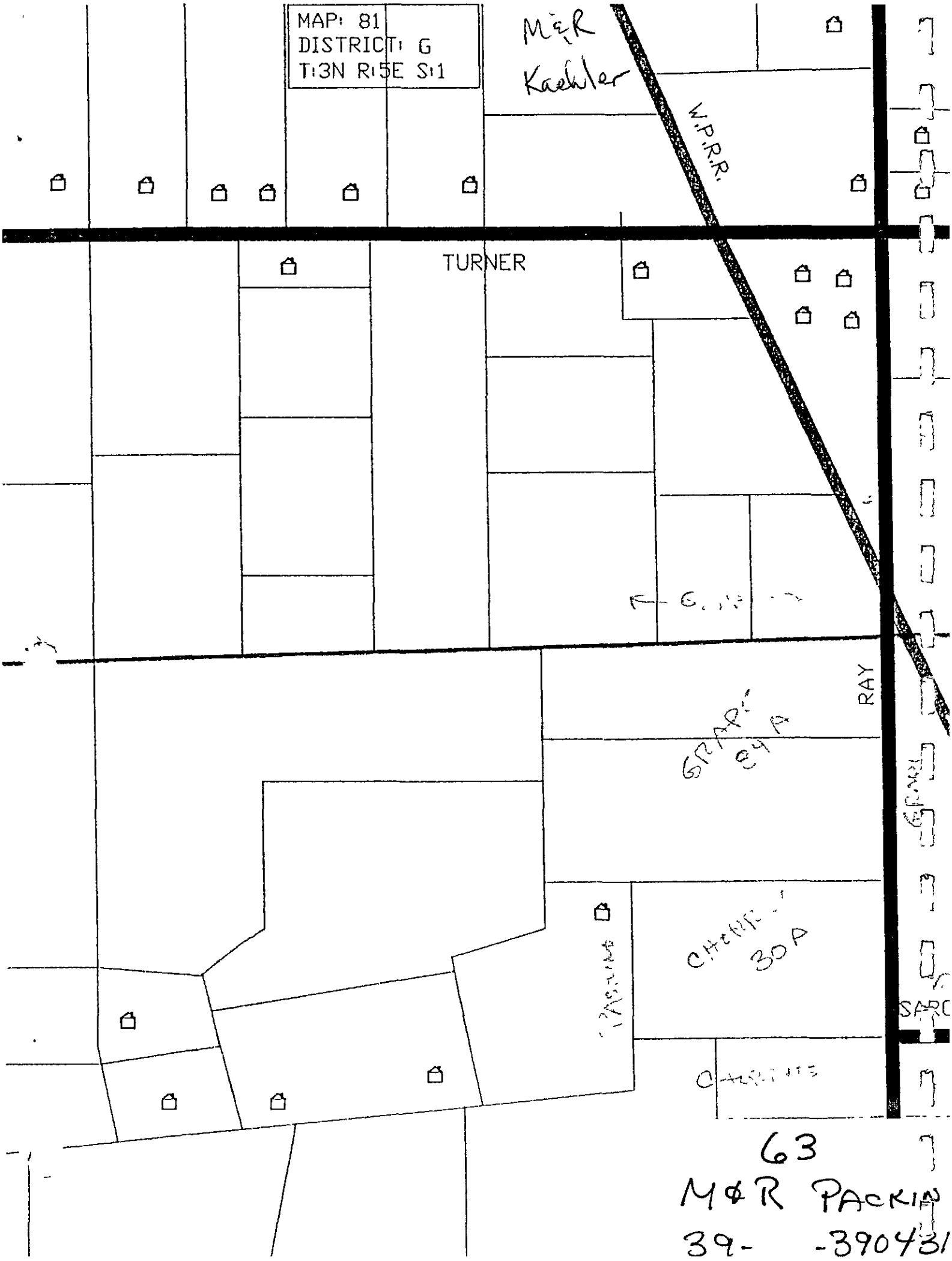
MAP: 81
DISTRICT: G
T:3N R:5E S:1
M&R
Kaehler
W.P.R.R.
TURNER
RAY
GRAPE
84 A
CHERRY
30 A
SARC
63
M&R PACKIN
39- -390431

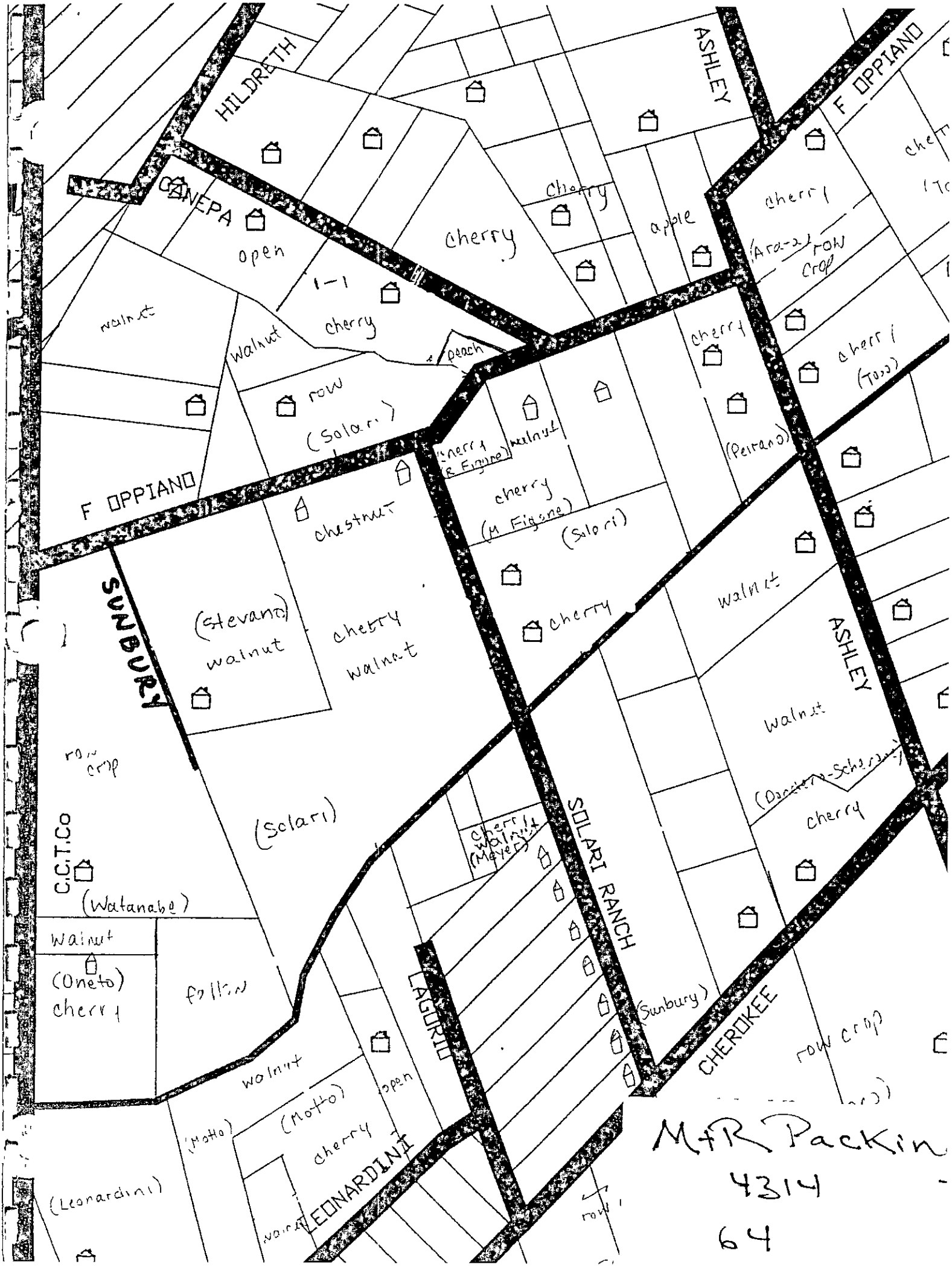
HILDRETH
ASHLEY
F OPPIANO
CANEPA
open
cherry
cherry
apple
cherry
(Ara-2)
row crop
1-1
cherry
walnut
walnut
peach
row
(Solari)
cherry
cherry
(Toso)
(Peirano)
cherry (R Figone)
walnut
cherry
(M Figone)
(Solari)
F OPPIANO
chestnut
SUNBURY
(Stevano)
walnut
cherry
walnut
cherry
walnut
ASHLEY
walnut
(Dondero-Scherano)
cherry
row crop
(Solari)
cherry
walnut
(Meyer)
SOLARI RANCH
C.C.T.Co
(Watanabe)
walnut
(Oneto)
cherry
fallow
LAGORIO
(Sunbury)
CHEROKEE
row crop
walnut
open
(Motto)
(Motto)
cherry
LEONARDINI
(Leonardini)
walnut
row
M+R Packin
4314
64

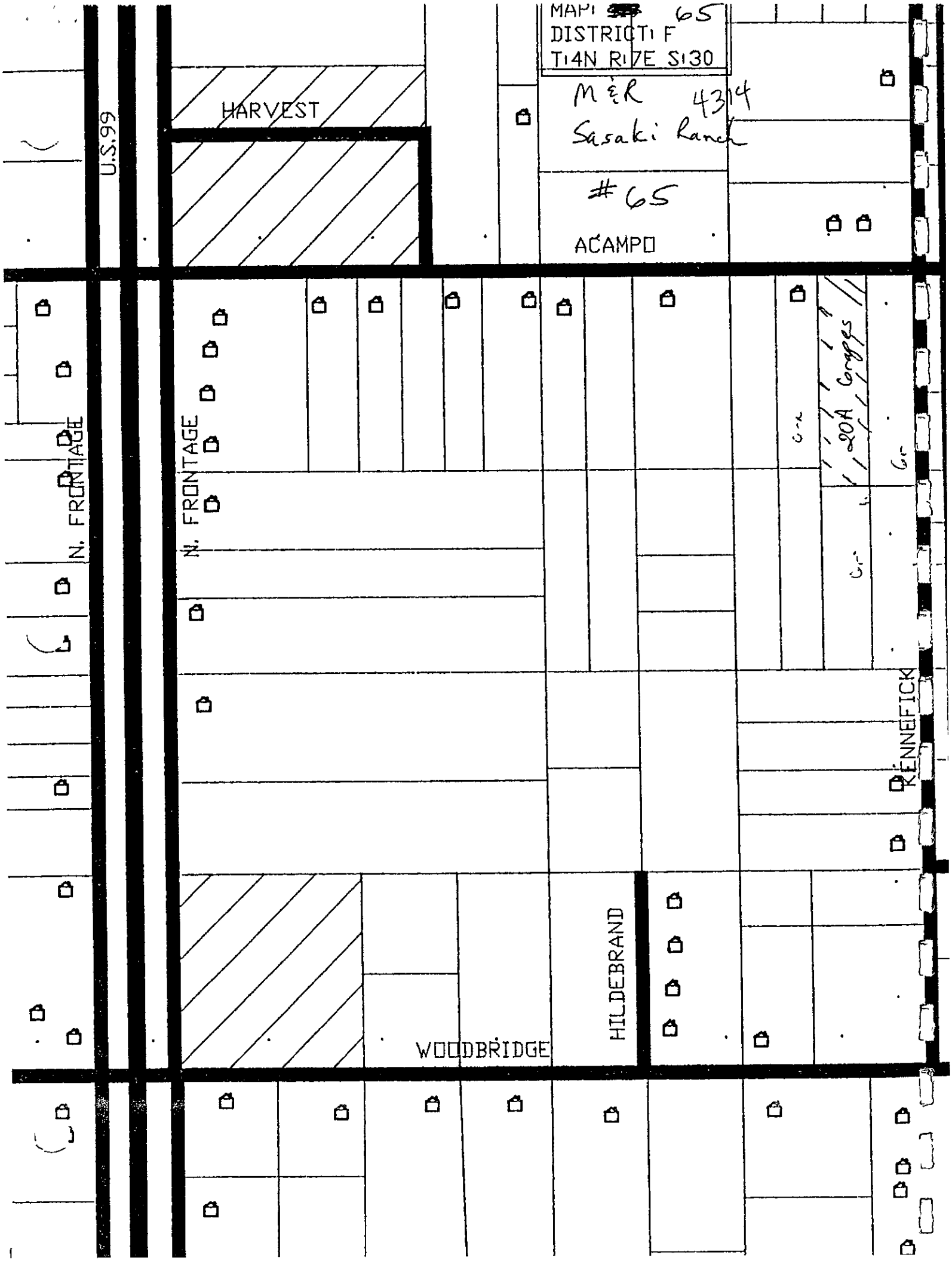
MAP 65
DISTRICT F
T14N R7E S30
M&R 4314
Sasaki Ranch
#65
ACAMPO
HARVEST
U.S.99
N. FRONTAGE
N. FRONTAGE
20A Grapes
RENNEFICK
HILDEBRAND
WOODBRIDGE

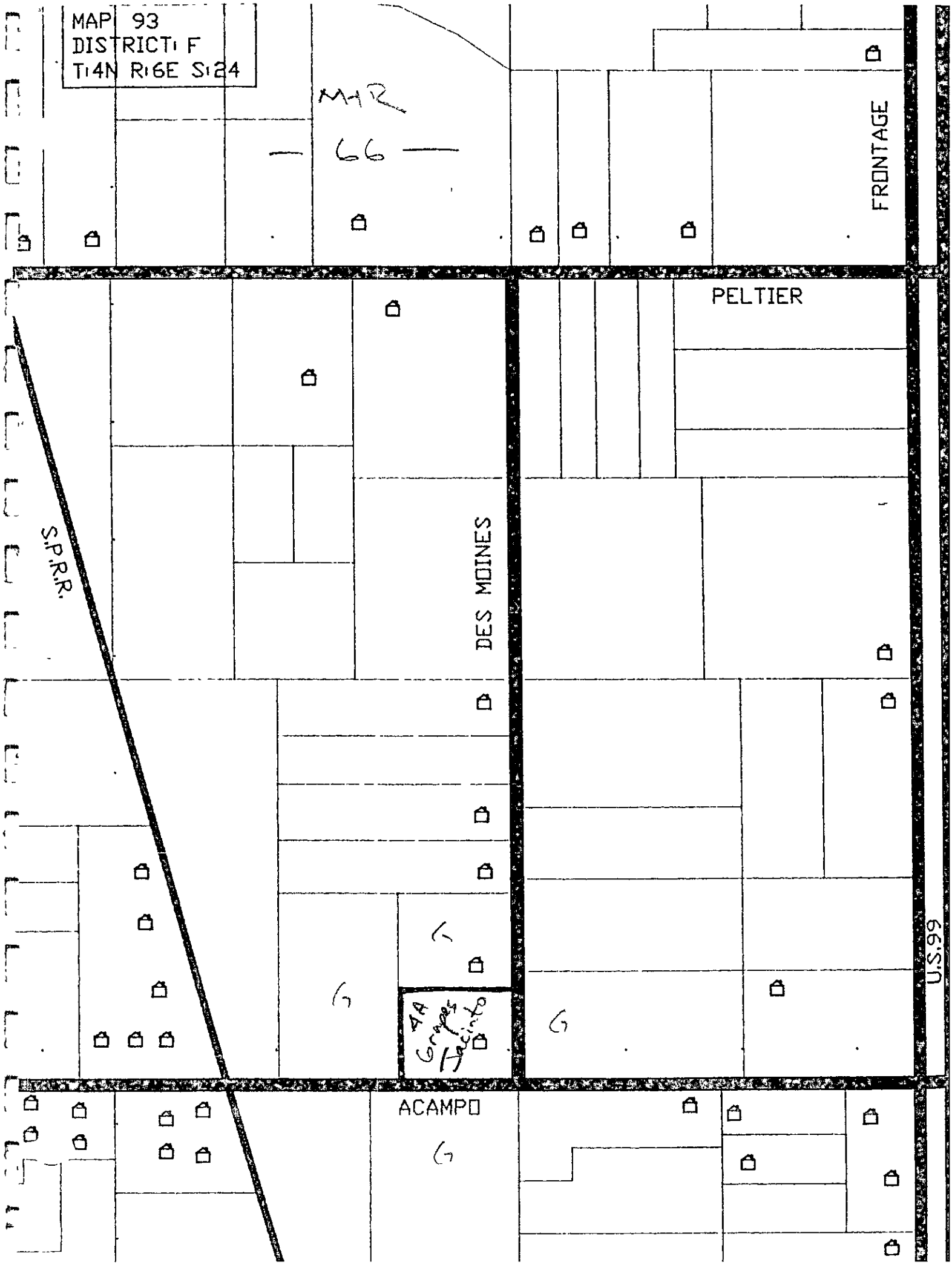
MAP 93
DISTRICT: F
T:4N R:6E S:24
M+R
66
FRONTAGE
PELTIER
S.P.R.R.
DES MOINES
U.S.99
4A
Grapes
Jacinto
ACAMPO

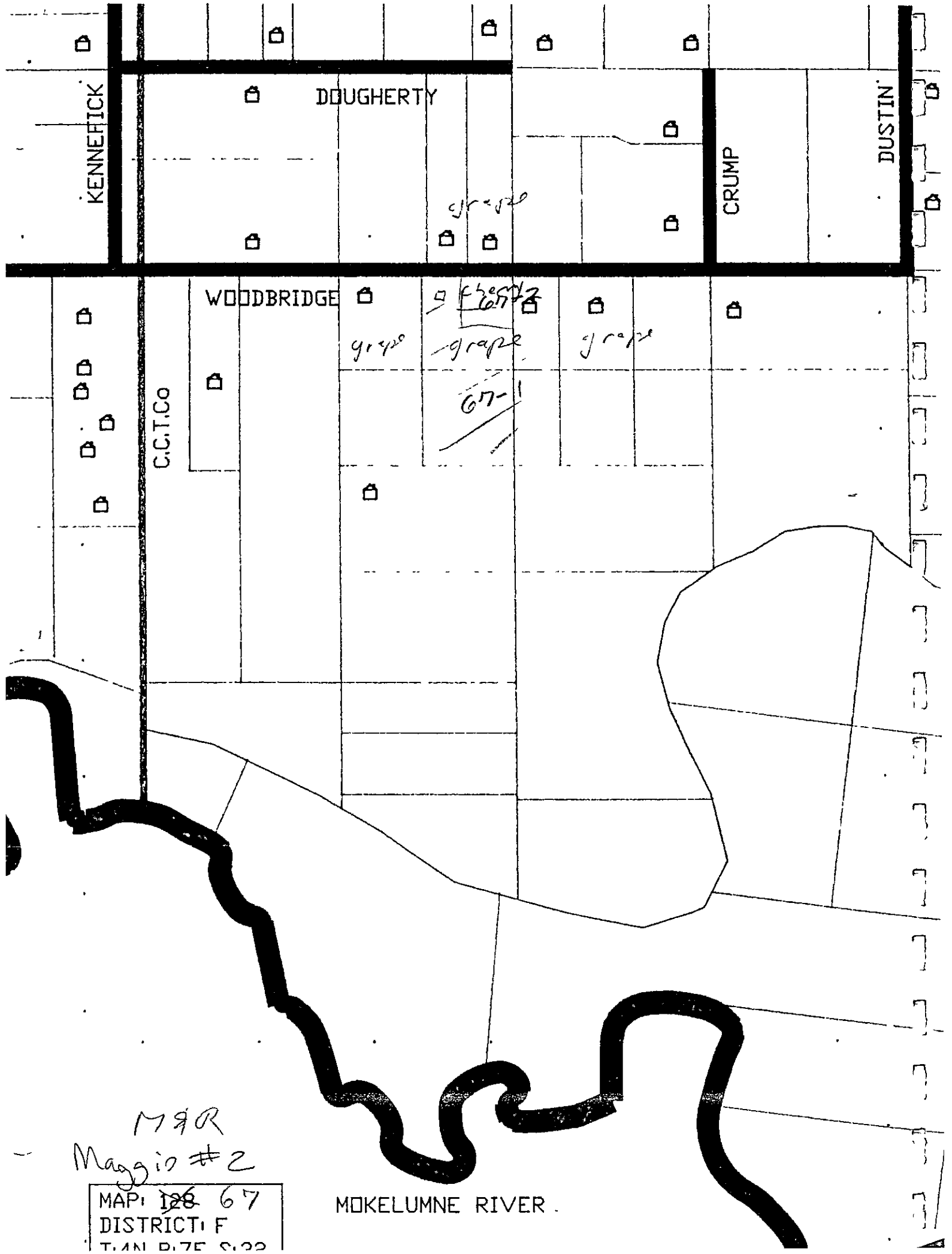

MAR
Maggio #2

MAP: ~~126~~ 67
DISTRICT: F
T:4N R:7E S:33

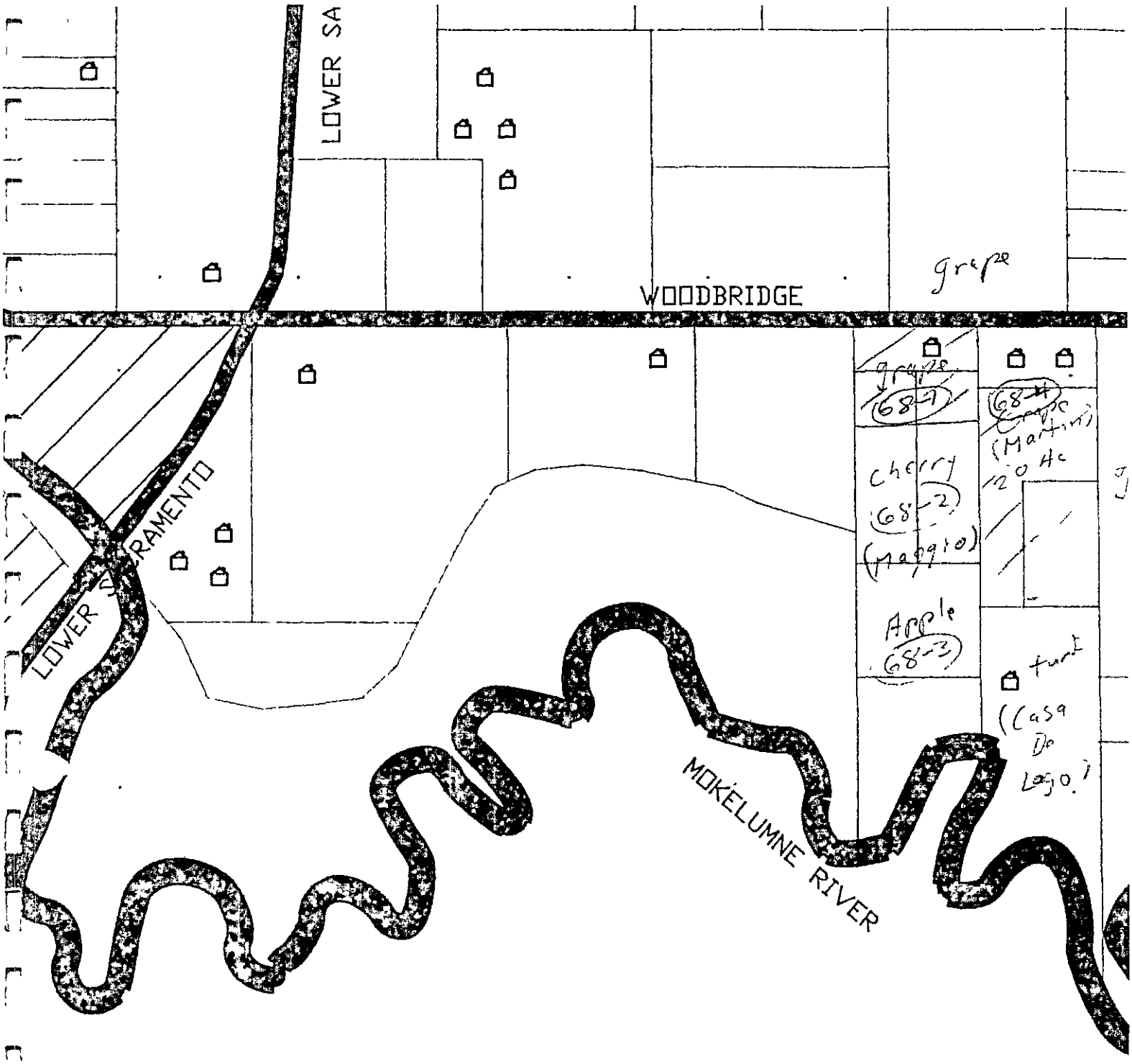

MAR placing
4314

Martin

Maggio #1

MAP: ~~185~~ 68
DISTRICT: F
T:4N R:6E S:35

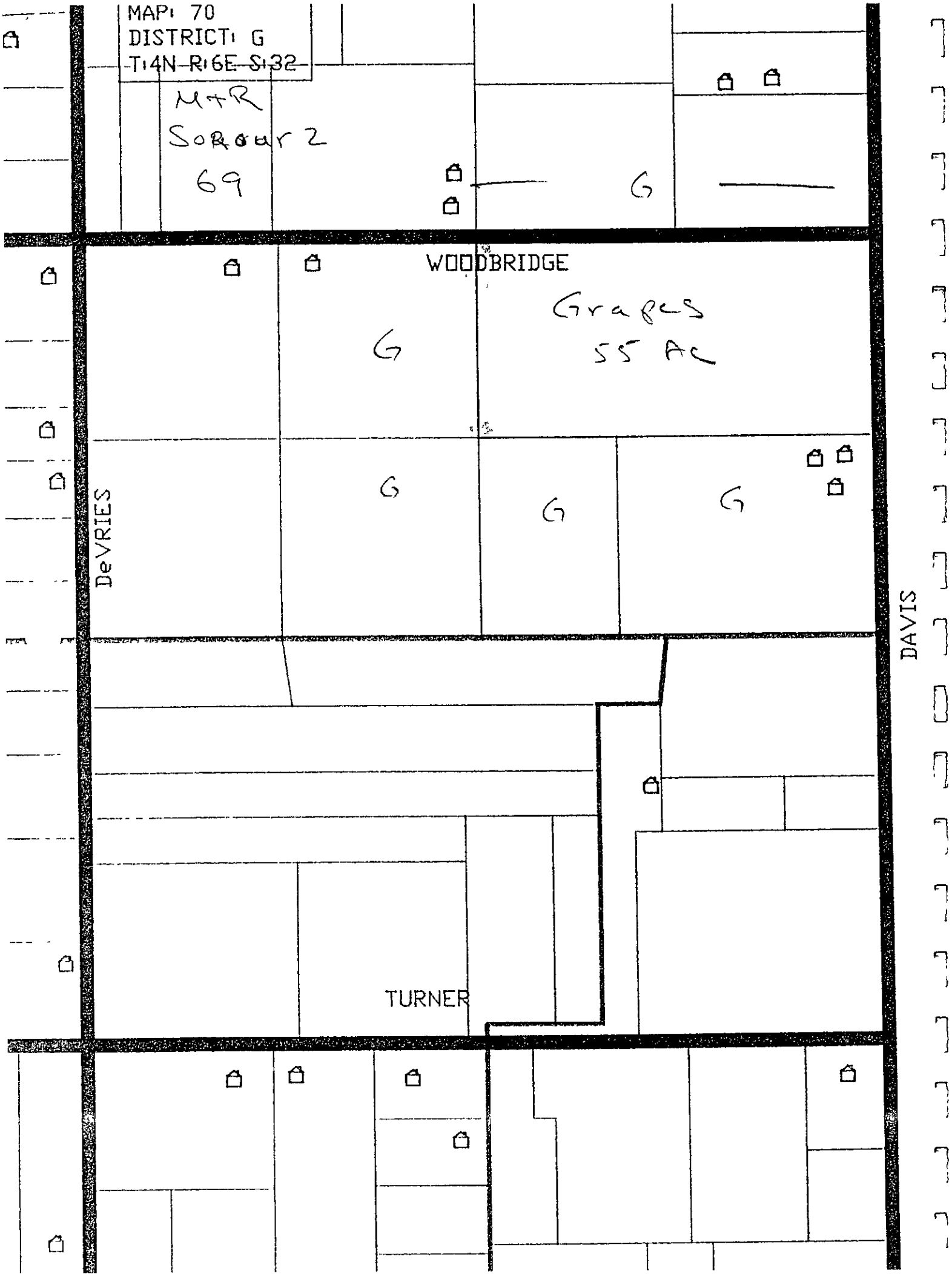
MAP: 70
DISTRICT: G
T:4N R:6E S:32
M+R
Sorour 2
69
G
WOODBRIDGE
Grapes
55 Ac
G
G
G
G
DeVRIES
DAVIS
TURNER

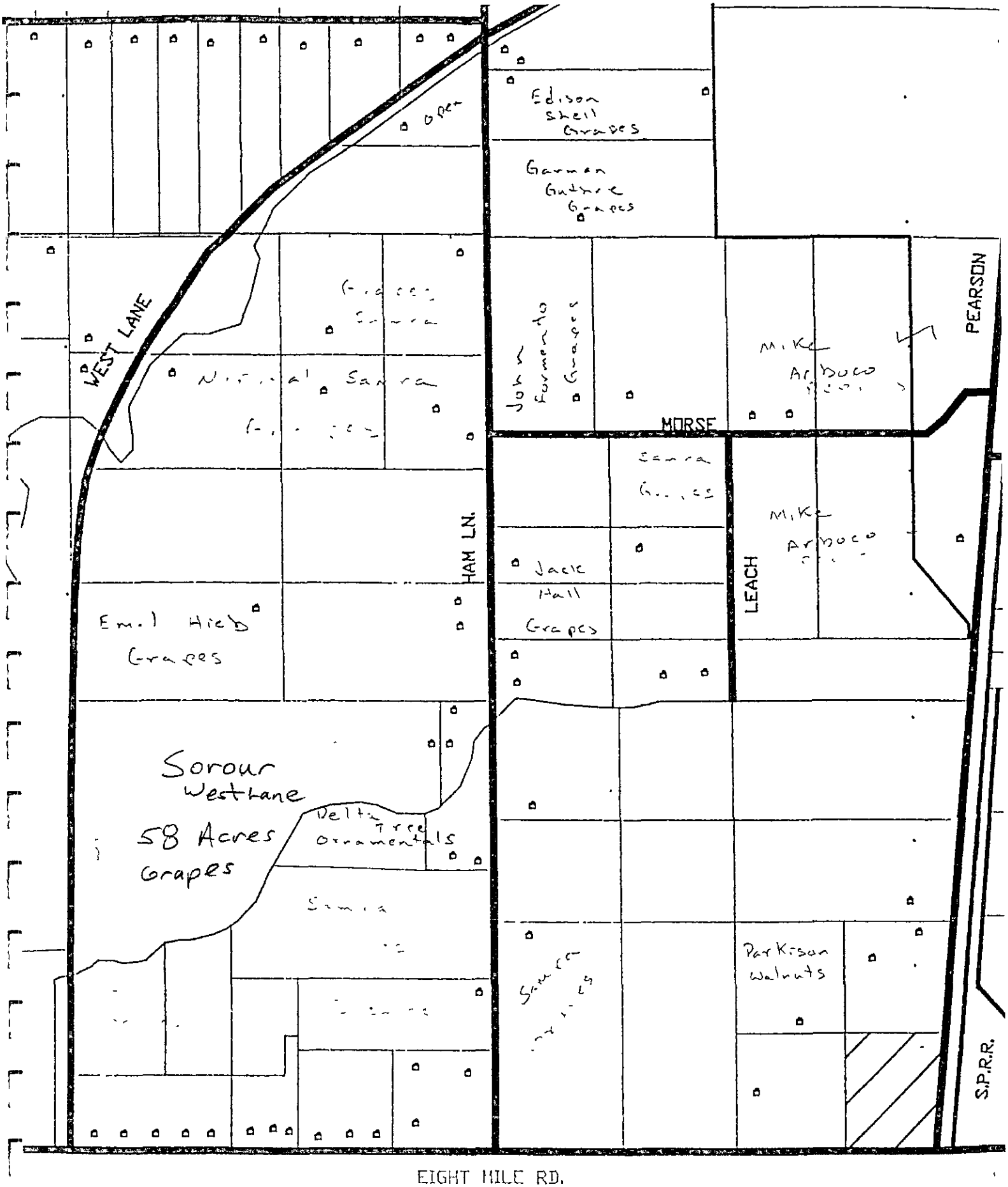

Map #70

M & R
39-39-04314

DISTRICT: E
MAP: 79
T:3N R:6E S:35

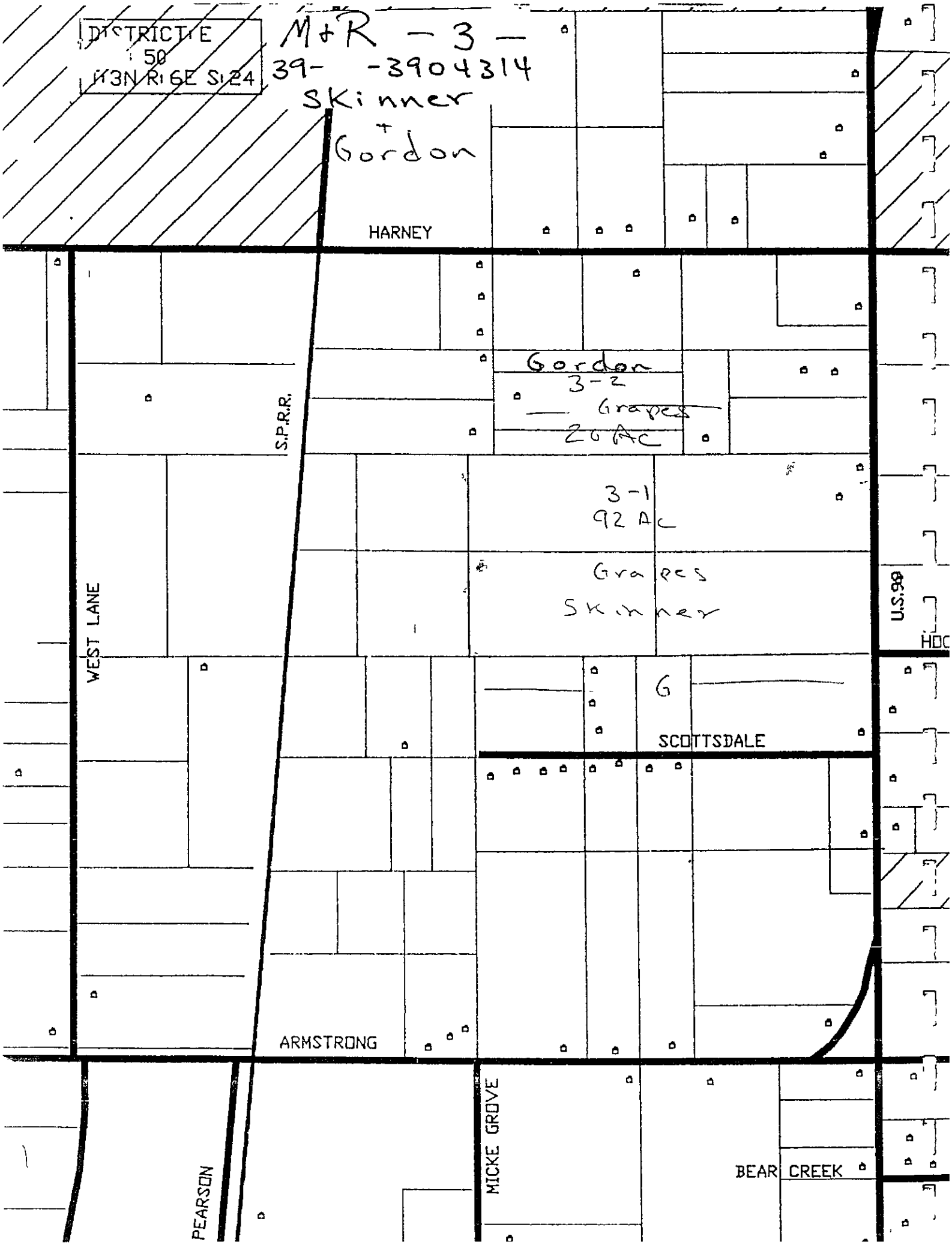
DISTRICT E
50
T3N R6E S24
M+R -3-
39- -3904314
Skinner
+
Gordon
HARNEY
Gordon
3-2
Grapes
20 AC
S.P.R.R.
3-1
92 AC
Grapes
Skinner
WEST LANE
U.S.98
G
SCOTTSDALE
ARMSTRONG
MICKE GROVE
BEAR CREEK
PEARSON

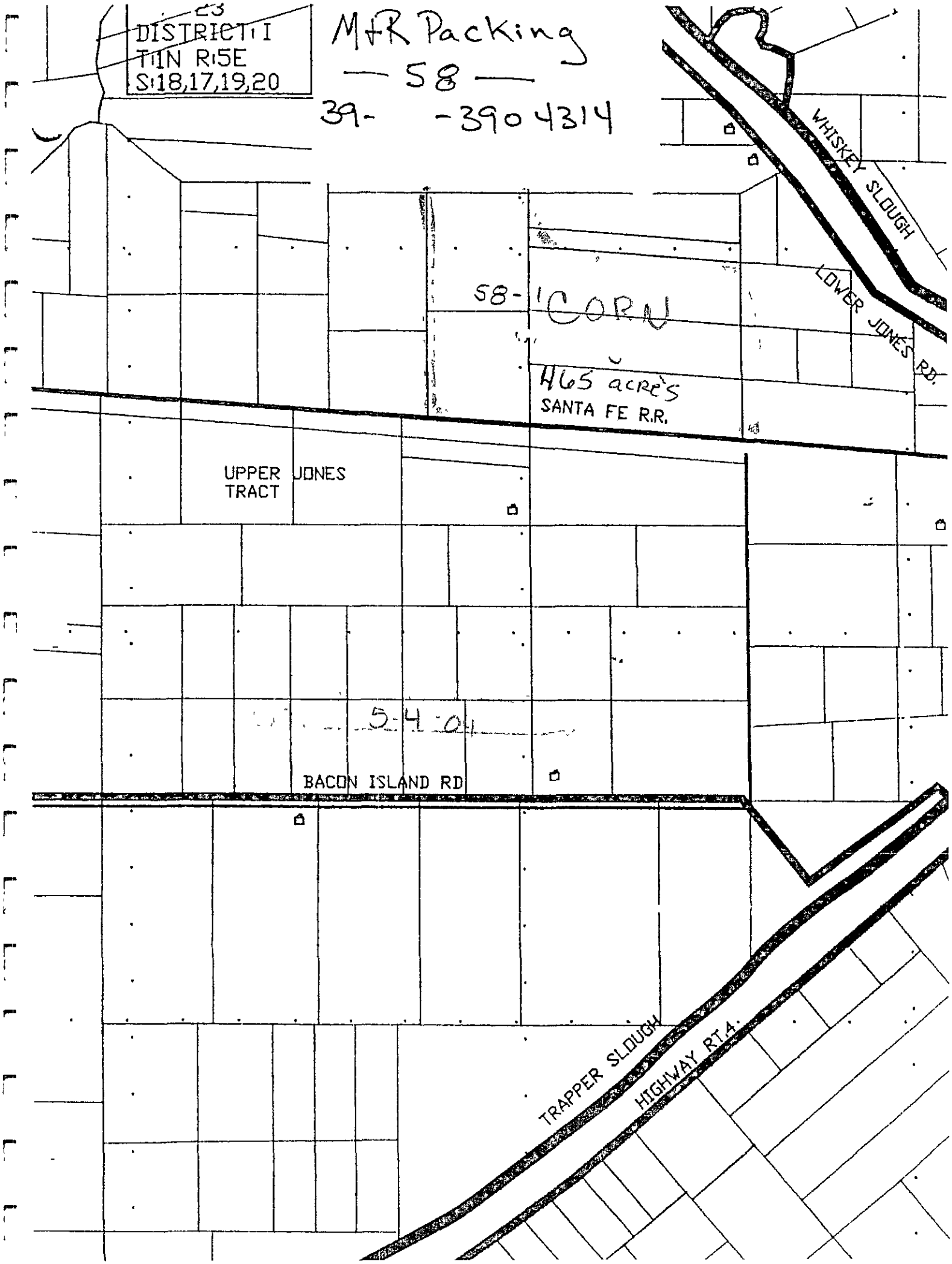
DISTRICT I
T1N R5E
S18,17,19,20
M+R Packing
— 58 —
39- -3904314
WHISKEY SLOUGH
LOWER JONES RD.
58-1 CORN
465 acres
SANTA FE R.R.
UPPER JONES TRACT
5-4-04
BACON ISLAND RD
TRAPPER SLOUGH
HIGHWAY RT.4.

District E

Permit #: 3904314

Permittee: M & R

Map #: 74-1

December 3, 2002 GIS



District F

Permit #	Permitee	Map #
39-04-390314	M&R	73

December 2 2002 GIS



SAN JOAQUIN COUNTY
1868 E. HAZELTON AVENUE
STOCKTON, CA 95205-

E-mail
Web www co san-joaquin ca us/agcomm
Office (209)468-3300 Fax (209)468-3330 Recorder (NOI's) (209)468-3300

2007

RESTRICTED MATERIALS PERMIT

M & R PACKING
33 E TOKAY ST
LODI, CA 95240-

Permit Number 39-05-3904314
County District #: E (SD)
Expiration Date December 31, ~~2005~~ 2005
Effective Date. January 1, ~~1990~~ 2005

JIM QUASCHNICK
33 E TOKAY ST
LODI, CA 95240-

Home Phone: (209)369-2725
Shop Phone: (209)368-3300
Mobile Phone: ( ) -
Fax.

Permittee Type: Private Applicator
Permit Type Seasonal
Possession Possession & Use

NOI Method of Submission:

Phone	X	Fax	X	Box
In Person	X	Modem.		Web

NOI required 24 hours prior to application

Conditions A,P,Q,GWP-R3,GWP-L3

See end of permit for code descriptions.

I understand that this permit does not relieve me from liability for any damages to any persons or property caused by the use of these pesticides I waive any claims of liability for damages against the County Department of Agriculture based on the issuance of this permit. I further understand that this permit may be revoked when pesticides are used in conflict with the manufacturer's labeling or in violation of applicable laws regulations and specific conditions of this permit I authorize inspection at all reasonable times and whenever an emergency exists by the Department of Pesticide Regulation or the County Department of Agriculture of all areas treated or to be treated, storage facilities for pesticides or emptied containers and equipment used or to be used in the treatment [Form PR-ENF-125 (Rev 07/92) Pesticide Enforcement Branch]

Permit Applicant Jim Quaschnick (Please Print) Signed

Title Supervisor (Please Print) Issue Date 1/4/05

Issuing Officer Steve Dinardi Issue Date: 1/4/05

Employees handle pesticides

NAME	PHONE	TYPE
M & R PACKING	(209)369-2725	Grower-Permittee
QUASCHNICK,JIM		Pesticide Applicator Certified

PERMIT PESTICIDES

Number	Pesticide	Pests	Forms	Methods	Applicators
1051	SEVIN	LARVAE	Liquid	Air Ground	PG
2000	DICAMBA	WEEDS	Liquid	Air Ground	PG
2302	DISYSTON	APHIDS	Liquid	Ground	PG
3141	GUTHION	LARVAE	All Reg.	Air Ground	PG
3830	METHOMYL	LARVAE	Liquid	Air Ground	PG
3850	METHYL BROMIDE	LARVAE	Fumigant	Fumigant	PCO
3940	METHYL PARATHION	INSECTS	All Reg	Air Ground	PG
4782	THIMET	APHIDS	All Reg.	Air Ground	PG
4840	ALUMINUM PHOSPHIDE	RODENTS	Fumigant	Ground	PG
5310	SIMAZINE	WEEDS	All Reg.	Ground	PG
5540	STRYCHNINE	GOPHERS	Bait	Ground	PG
6260	ZINC PHOSPHIDE	RODENTS	Bait	Ground	PG
6360	2,4-D	WEEDS	Liquid	Ground	PG
16011	PARAQUAT	WEEDS	Liquid	Ground	PG
16891	SUPRACIDE	LARVAE	Liquid	Ground	PG
18571	NEMACUR	NEMATODES	Liquid	Ground	PG

PERMIT COMMODITIES

Crop / Site	Location/Site Narrative/Site Conditions	District	Section / Quantity	Town / Units	Range	Meridian
APPLE (4001-0)						
1-3	N/ HWY 88, E/ ELLIOTT RIVER R RANCH	F	25 / 30.00	04N / A	07E	M
	1051 (SEVIN), 3141 (GUTHION), 4840 (ALUMINUM PHOSPHIDE), 5540 (STRYCHNINE), 6260 (ZINC PHOSPHIDE), 6360 (2,4-D), 16011 (PARAQUAT), 16891 (SUPRACIDE), 18571 (NEMACUR),					
68-3	S/WOODBRIDGE 1/2 M E/LOWER SAC MAGGIO FARMS LEACHING GWPA	F	35 / 15 00	04N / A	06E	M
	1051 (SEVIN), 3141 (GUTHION), 16011 (PARAQUAT),					
CHERRY (5002-0)						
08-3	N/HOGAN W/CCTRP. MADONNA	E	19 / 40 00	02N / A	07E	M
	1051 (SEVIN), 3850 (METHYL BROMIDE), 4840 (ALUMINUM PHOSPHIDE), 5540 (STRYCHNINE), 6260 (ZINC PHOSPHIDE), 16011 (PARAQUAT) 16891 (SUPRACIDE), 18571 (NEMACUR),					

CHERRY (5002-0)

08-4	S/HOGAN W/CCTRR COSTA	E	19 12 00	03N A	07E	M

1051 (SEVIN), 3850 (METHYL BROMIDE), 4840 (ALUMINUM PHOSPHIDE), 5540 (STRYCHNINE), 6260 (ZINC PHOSPHIDE), 16011 (PARAQUAT), 16891 (SUPRACIDE), 18571 (NEMACUR),

09-1	E/MAY 1/2M N/ACAMPO HARGRAVE	F	22 8.00	04N A	06E	M

1051 (SEVIN), 3850 (METHYL BROMIDE), 4840 (ALUMINUM PHOSPHIDE), 5540 (STRYCHNINE), 6260 (ZINC PHOSPHIDE), 16011 (PARAQUAT), 16891 (SUPRACIDE) 18571 (NEMACUR),

1-1	N/ HWY 88, E/ ELLIOTT RIVER R RANCH	F	25 15 00	04N A	07E	M

1051 (SEVIN), 3850 (METHYL BROMIDE), 4840 (ALUMINUM PHOSPHIDE), 5540 (STRYCHNINE), 6260 (ZINC PHOSPHIDE), 16011 (PARAQUAT), 16891 (SUPRACIDE), 18571 (NEMACUR),

11-1	NW HARNEY & LOWER SACRAMENTO SCHUMACHER 62 RUNOFF GWPA	E	15 102 00	03N A	06E	M

Site Conditions GWP-R3
1051 (SEVIN), 3850 (METHYL BROMIDE), 4840 (ALUMINUM PHOSPHIDE), 5540 (STRYCHNINE), 6260 (ZINC PHOSPHIDE), 16011 (PARAQUAT), 16891 (SUPRACIDE), 18571 (NEMACUR),

12-1	S/ARMSTORNG 1/8M W/LOWER SAC SCHUMACHER 40	E	28 40 00	03N A	06E	M

1051 (SEVIN), 3850 (METHYL BROMIDE), 4840 (ALUMINUM PHOSPHIDE), 5540 (STRYCHNINE), 6260 (ZINC PHOSPHIDE), 16011 (PARAQUAT), 16891 (SUPRACIDE), 18571 (NEMACUR),

25-1	SE FLOOD & HWY 26 B & R	D	14 80 00	02N A	08E	M

1051 (SEVIN), 3850 (METHYL BROMIDE), 4840 (ALUMINUM PHOSPHIDE), 5540 (STRYCHNINE), 6260 (ZINC PHOSPHIDE) 16011 (PARAQUAT), 16891 (SUPRACIDE), 18571 (NEMACUR),

26-1	SE ACAMPO & MAY STODDARD LEACHING GWPA	F	27 35 00	04N A	06E	M

Site Conditions GWP-L3
1051 (SEVIN), 3850 (METHYL BROMIDE), 4840 (ALUMINUM PHOSPHIDE), 5540 (STRYCHNINE), 6260 (ZINC PHOSPHIDE), 16011 (PARAQUAT), 16891 (SUPRACIDE), 18571 (NEMACUR),

34-2	NW HWY 88 & DISCH PARKER RANCH	F	20 55 00	04N A	08E	M

1051 (SEVIN), 3850 (METHYL BROMIDE), 4840 (ALUMINUM PHOSPHIDE), 5540 (STRYCHNINE), 6260 (ZINC PHOSPHIDE), 16011 (PARAQUAT), 16891 (SUPRACIDE), 18571 (NEMACUR),

40-1	N/ WOODBRIDGE 1/4 M W/LOWER SAC SOUROUK LEACHING GWPA	F	[illegible] 42 00	04N A	06E	M

Site Conditions GWP-L3
1051 (SEVIN), 3850 (METHYL BROMIDE), 4840 (ALUMINUM PHOSPHIDE), 5540 (STRYCHNINE), 6260 (ZINC PHOSPHIDE), 16011 (PARAQUAT) 16891 (SUPRACIDE), 18571 (NEMACUR),

CHERRY (5002-0)

46-1	E/HWY 99 1/4M N/ACAMPO KNIGHT	F	19 20 00	04N A	07E	M

1051 (SEVIN), 3850 (METHYL BROMIDE), 4840 (ALUMINUM PHOSPHIDE), 5540 (STRYCHNINE), 6260 (ZINC PHOSPHIDE), 16011 (PARAQUAT), 16891 (SUPRACIDE), 18571 (NEMACUR),

47-1	N/ACAMPO 1/4M W/SPRR PITTO	F	23 17.00	04N A	06E	M

1051 (SEVIN), 3850 (METHYL BROMIDE), 4840 (ALUMINUM PHOSPHIDE), 5540 (STRYCHNINE), 6260 (ZINC PHOSPHIDE), 16011 (PARAQUAT), 16891 (SUPRACIDE), 18571 (NEMACUR),

53-1	W/ALPINE N/RATTO COWEN	D	4 45 00	02N A	07E	M

1051 (SEVIN), 3850 (METHYL BROMIDE), 4840 (ALUMINUM PHOSPHIDE), 5540 (STRYCHNINE), 6260 (ZINC PHOSPHIDE), 16011 (PARAQUAT), 16891 (SUPRACIDE), 18571 (NEMACUR),

57-1	NW TRETHEWAY & ACAMPO ROADS HUMPHREY	F	23 80 00	04N A	07E	M

1051 (SEVIN), 3850 (METHYL BROMIDE), 4840 (ALUMINUM PHOSPHIDE), 5540 (STRYCHNINE), 6260 (ZINC PHOSPHIDE), 16011 (PARAQUAT), 16891 (SUPRACIDE), 18571 (NEMACUR),

60-1	NE HWY 99 & ARMSTRONG HOGAN RANCH	E	19 43 00	03N A	07E	M

1051 (SEVIN), 3850 (METHYL BROMIDE), 4840 (ALUMINUM PHOSPHIDE), 5540 (STRYCHNINE), 6260 (ZINC PHOSPHIDE), 16011 (PARAQUAT), 16891 (SUPRACIDE), 18571 (NEMACUR),

63-2	N/W SARGENT & RAY RDS KAHLER RUNOFF GWPA	G	1 30 00	03N A	05E	M

Site Conditions GWP-R3
1051 (SEVIN), 3850 (METHYL BROMIDE), 4840 (ALUMINUM PHOSPHIDE), 5540 (STRYCHNINE) 6260 (ZINC PHOSPHIDE), 16011 (PARAQUAT), 16891 (SUPRACIDE), 18571 (NEMACUR),

64-1	NE CANEPA & FOPPIANO SOLARI	H	8 25 00	02N A	07E	M

1051 (SEVIN), 3850 (METHYL BROMIDE), 4840 (ALUMINUM PHOSPHIDE), 5540 (STRYCHNINE), 6260 (ZINC PHOSPHIDE), 16011 (PARAQUAT), 16891 (SUPRACIDE), 18571 (NEMACUR),

67-2	S/WOODBRIDGE 1/4 M E/KENNEFICK MAGGIO 2	F	32 10.00	04N A	07E	M

1051 (SEVIN), 3850 (METHYL BROMIDE) 4840 (ALUMINUM PHOSPHIDE), 5540 (STRYCHNINE), 6260 (ZINC PHOSPHIDE), 16011 (PARAQUAT), 16891 (SUPRACIDE) 18571 (NEMACUR),

68-2	S/WOODBRIDGE 1/2 M E/LOWER SAC MAGGIO FARMS LEACHING GWPA	F	35 10 00	04N A	06E	M

Site Conditions GWP-L3
1051 (SEVIN), 3850 (METHYL BROMIDE), 4840 (ALUMINUM PHOSPHIDE), 5540 (STRYCHNINE) 6260 (ZINC PHOSPHIDE) 16011 (PARAQUAT), 16891 (SUPRACIDE), 18571 (NEMACUR),

CORN FOR/FOD (2270-5-0)

Permitee M & R PACKING — Permit Number. 39-05-3904

CORN FOR/FOD (22005-0)

58-1	N/MOKELUMNE AQ 3M W LOW JONES	I	17	01N	05E	M
			408 00	A		

1051 (SEVIN), 2000 (DICAMBA), 2302 (DISYSTON), 3930 (METHOMYL), 6360 (2,4-D), 16011 (PARAQUAT),

GRAPE (29141-0)

02-1	SW PELTIER & SPRR LEFEVER BOTH GWPA	F	23	04N	06E	M
			95 00	A		

Site Conditions GWP-R3 GWP-L3
1051 (SEVIN), 3830 (METHOMYL), 3940 (METHYL PARATHION), 4782 (THIMET), 4840 (ALUMINUM PHOSPHIDE), 5310 (SIMAZINE), 5540 (STRYCHNINE), 6260 (ZINC PHOSPHIDE), 16011 (PARAQUAT), 18571 (NEMACUR),

03-1	W/HWY 99 1/4M S/HARNEY SKINNER LEACHING GWPA	E	24	03N	06E	M
			97 00	A		

Site Conditions GWP-L3
1051 (SEVIN), 3830 (METHOMYL), 4840 (ALUMINUM PHOSPHIDE), 5310 (SIMAZINE), 5540 (STRYCHNINE), 6260 (ZINC PHOSPHIDE), 16011 (PARAQUAT), 18571 (NEMACUR),

03-2	1/4M SE HARNEY & H99 GORDON LEACHING GWPA	E	24	03N	06E	M
			20 00	A		

Site Conditions GWP-L3
1051 (SEVIN), 3830 (METHOMYL), 4840 (ALUMINUM PHOSPHIDE), 5310 (SIMAZINE) 5540 (STRYCHNINE), 6260 (ZINC PHOSPHIDE), 16011 (PARAQUAT), 18571 (NEMACUR),

04-1	N/JAHANT 1/8M W/ELLIOT WAKEFIELD	F	11	04N	07E	M
			80 00	A		

1051 (SEVIN), 3830 (METHOMYL), 4840 (ALUMINUM PHOSPHIDE), 5310 (SIMAZINE), 5540 (STRYCHNINE), 6260 (ZINC PHOSPHIDE), 16011 (PARAQUAT), 18571 (NEMACUR),

04-2	W/ELLIOT 1/4M N/JAHANT LOBENBERG	F	11	04N	07E	M
			5 00	A		

1051 (SEVIN), 3830 (METHOMYL), 4840 (ALUMINUM PHOSPHIDE), 5310 (SIMAZINE), 5540 (STRYCHNINE), 6260 (ZINC PHOSPHIDE), 16011 (PARAQUAT), 18571 (NEMACUR),

05-1	E/HWY 99 1/2M N/PELTIER AIRPORT	F	18	04N	07E	M
			27 00	A		

1051 (SEVIN), 3830 (METHOMYL) 4840 (ALUMINUM PHOSPHIDE), 5310 (SIMAZINE), 5540 (STRYCHNINE), 6260 (ZINC PHOSPHIDE), 16011 (PARAQUAT), 18571 (NEMACUR),

06-1	HW END OF DAVIS LEBARON	G	17	04N	07E	M
			70 00	A		

1051 (SEVIN), 3830 (METHOMYL), 4840 (ALUMINUM PHOSPHIDE), 5310 (SIMAZINE), 5540 (STRYCHNINE), 6260 (ZINC PHOSPHIDE), 16011 (PARAQUAT), 18571 (NEMACUR)

GRAPE (29141-0)

08-1	S/HOGAN W/CCTRR COSTA	E	19 18.00	03N A	07E	M

1051 (SEVIN), 3830 (METHOMYL), 4840 (ALUMINUM PHOSPHIDE), 5310 (SIMAZINE), 5540 (STRYCHNINE), 6260 (ZINC PHOSPHIDE), 16011 (PARAQUAT), 18571 (NEMACUR),

08-2	S/HOGAN 1/4M W/CCTRR BRADLEY	E	19 9.00	03N A	07E	M

1051 (SEVIN), 3830 (METHOMYL), 4840 (ALUMINUM PHOSPHIDE), 5310 (SIMAZINE), 5540 (STRYCHNINE), 6260 (ZINC PHOSPHIDE), 16011 (PARAQUAT), 18571 (NEMACUR),

10-1	NW WOODBRIDGE & TRETHEWAY PADDLEFORD	F	26 80.00	04N A	07E	M

1051 (SEVIN), 3830 (METHOMYL), 4840 (ALUMINUM PHOSPHIDE), 5310 (SIMAZINE), 5540 (STRYCHNINE), 6260 (ZINC PHOSPHIDE), 16011 (PARAQUAT), 18571 (NEMACUR),

10-2	NW WOODBRIDGE & TRETHEWAY D & R	F	26 60.00	04N A	07E	M

1051 (SEVIN), 3830 (METHOMYL), 4840 (ALUMINUM PHOSPHIDE), 5310 (SIMAZINE), 5540 (STRYCHNINE), 6260 (ZINC PHOSPHIDE), 16011 (PARAQUAT), 18571 (NEMACUR),

13-1	NW JAHANT & MACKVILLE BRUMM	F	15 17.00	04N A	08E	M

1051 (SEVIN), 3830 (METHOMYL), 4840 (ALUMINUM PHOSPHIDE), 5310 (SIMAZINE), 5540 (STRYCHNINE), 6260 (ZINC PHOSPHIDE), 16011 (PARAQUAT), 18571 (NEMACUR),

14-1	N/MEHRTEN 1/8M E/MACKVILLE WAKEHAM	F	15 15.00	04N A	08E	M

1051 (SEVIN), 3830 (METHOMYL), 4840 (ALUMINUM PHOSPHIDE), 5310 (SIMAZINE), 5540 (STRYCHNINE), 6260 (ZINC PHOSPHIDE), 16011 (PARAQUAT), 18571 (NEMACUR),

15-1	E/MACKVILLE 1/2M N/COLLIER CAHILL	F	3 39.00	04N A	08E	M

1051 (SEVIN), 3830 (METHOMYL), 4840 (ALUMINUM PHOSPHIDE), 5310 (SIMAZINE), 5540 (STRYCHNINE), 6260 (ZINC PHOSPHIDE), 16011 (PARAQUAT), 18571 (NEMACUR),

15-2	W/MACKVILLE 1/2M N/COLLIER MACKVILLE	F	3 47.00	04N A	08E	M

1051 (SEVIN), 3830 (METHOMYL), 4840 (ALUMINUM PHOSPHIDE), 5310 (SIMAZINE), 5540 (STRYCHNINE 6260 (ZINC PHOSPHIDE), 16011 (PARAQUAT), 18571 (NEMACUR),

16-1	W/HWY 99 1/4M N/WOODBRIDGE REYNOLDS	F	25 28.00	04N A	08E	M

1051 (SEVIN), 3830 (METHOMYL), 4840 (ALUMINUM PHOSPHIDE), 5310 (SIMAZINE), 5540 (STRYCHNINE 6260 (ZINC PHOSPHIDE), 16011 (PARAQUAT), 18571 (NEMACUR),

Permitee M & R PACKING Permit Number 39-05-390431

GRAPE (29141-0)

19-1	S/SARCENT 1/8M W/LOWER SACRAME BECKMAN RUNOFF CWPA	E	10 37 00	03N A	06E	M

Site Conditions GWP-R3
1051 (SEVIN), 3830 (METHOMYL), 4840 (ALUMINUM PHOSPHIDE), 5310 (SIMAZINE), 5540 (STRYCHNINE), 6260 (ZINC PHOSPHIDE), 16011 (PARAQUAT) 18571 (NEMACUR),

26-26A	SW MAY & ACAMPO LIPPERT LEACHING GWPA	F	27 7.00	04N A	06E	M

Site Conditions GWP-L3
1051 (SEVIN), 3830 (METHOMYL), 4840 (ALUMINUM PHOSPHIDE), 5310 (SIMAZINE), 5540 (STRYCHNINE), 6260 (ZINC PHOSPHIDE), 16011 (PARAQUAT), 18571 (NEMACUR),

26-26B	SE MAY & ACAMPO BATCH 2 LEACHING GWPA	F	27 10 00	04N A	06E	M

Site Conditions. GWP-L3
1051 (SEVIN), 3830 (METHOMYL), 4840 (ALUMINUM PHOSPHIDE), 5310 (SIMAZINE), 5540 (STRYCHNINE), 6260 (ZINC PHOSPHIDE), 16011 (PARAQUAT), 18571 (NEMACUR),

33-1	W/LOWER SAC 1/2M N/WOODBRIDGE BATCH 1 LEACHING GWPA	F	26 39 00	04N A	06E	M

Site Conditions GWP-L3
1051 (SEVIN), 3830 (METHOMYL), 4840 (ALUMINUM PHOSPHIDE), 5310 (SIMAZINE), 5540 (STRYCHNINE), 6260 (ZINC PHOSPHIDE), 16011 (PARAQUAT), 18571 (NEMACUR),

34-1	NW HWY 88 & DISCH BARBOUR	F	20 70 00	04N A	08E	M

1051 (SEVIN), 3830 (METHOMYL), 4840 (ALUMINUM PHOSPHIDE), 5310 (SIMAZINE), 5540 (STRYCHNINE), 6260 (ZINC PHOSPHIDE), 16011 (PARAQUAT), 18571 (NEMACUR),

44-1	E/MACKVILLE 1/2M N/COLLIER OLSON	F	3 140 00	04N A	08E	M

1051 (SEVIN), 3830 (METHOMYL), 4840 (ALUMINUM PHOSPHIDE), 5310 (SIMAZINE), 5540 (STRYCHNINE), 6260 (ZINC PHOSPHIDE), 16011 (PARAQUAT), 18571 (NEMACUR),

45-1	NW CLEMENTS & HWY 88 LANE	F	15 18 00	04N A	08E	M

1051 (SEVIN), 3830 (METHOMYL), 4840 (ALUMINUM PHOSPHIDE), 5310 (SIMAZINE), 5540 (STRYCHNINE), 6260 (ZINC PHOSPHIDE), 16011 (PARAQUAT), 18571 (NEMACUR),

45-2	NW CLEMENTS & HWY 88 SCHOOLHOUSE	F	15 22 00	04N A	08E	M

1051 (SEVIN), 3830 (METHOMYL) 4840 (ALUMINUM PHOSPHIDE), 5310 (SIMAZINE), 5540 (STRYCHNINE), 6260 (ZINC PHOSPHIDE), 16011 (PARAQUAT) 18571 (NEMACUR),

45-3	NE CLEMENTS & HWY 88 GILLIS	F	14 47 00	04N A	08E	M

1051 (SEVIN) 3830 (METHOMYL) 4840 (ALUMINUM PHOSPHIDE), 5310 (SIMAZINE), 5540 (STRYCHNINE) 6260 (ZINC PHOSPHIDE) 16011 (PARAQUAT), 18571 (NEMACUR)

Permitee.M & R PACKING Permit Number: 39-05-390

GRAPE (29 141-0)

52-1	SW METTLER & LOWER SACRAMENTO SOROUR RUNOFF GWPA	E	27 80 00	03N A	06E	M

Site Conditions. GWP-R3
1051 (SEVIN), 3830 (METHOMYL), 4840 (ALUMINUM PHOSPHIDE), 5310 (SIMAZINE), 5540 (STRYCHNINE), 6260 (ZINC PHOSPHIDE), 16011 (PARAQUAT), 18571 (NEMACUR),

55-1	S/KILE 1/4M W/RAY MASSEY	G	13 63 00	04N A	05E	M

1051 (SEVIN), 3830 (METHOMYL), 4840 (ALUMINUM PHOSPHIDE), 5310 (SIMAZINE), 5540 (STRYCHNINE), 6260 (ZINC PHOSPHIDE), 16011 (PARAQUAT), 18571 (NEMACUR),

56-1	HWY 88 1/4M N COLLIER GUANTONE	F	12 13 00	04N A	08E	M

1051 (SEVIN), 3830 (METHOMYL), 4840 (ALUMINUM PHOSPHIDE), 5310 (SIMAZINE), 5540 (STRYCHNINE), 6260 (ZINC PHOSPHIDE), 16011 (PARAQUAT), 18571 (NEMACUR),

61-1	SE CLEMENTS & HWY 12 HESSELTINE	F	14 83 00	04N A	08E	M

1051 (SEVIN), 3830 (METHOMYL), 4840 (ALUMINUM PHOSPHIDE), 5310 (SIMAZINE), 5540 (STRYCHNINE), 6260 (ZINC PHOSPHIDE), 16011 (PARAQUAT) 18571 (NEMACUR),

63-1	NW SARGENT & RAY KAHLER RUNOFF GWPA	G	1 84.00	03N A	05E	M

Site Conditions GWP-R3
1051 (SEVIN), 3830 (METHOMYL), 4840 (ALUMINUM PHOSPHIDE), 5310 (SIMAZINE), 5540 (STRYCHNINE), 6260 (ZINC PHOSPHIDE), 16011 (PARAQUAT), 18571 (NEMACUR),

65-1	S/ACAMPO 1/8 M W/KENNEFICK SASAKI RANCH	F	30 20 00	04N A	07E	M

1051 (SEVIN), 3830 (METHOMYL), 4840 (ALUMINUM PHOSPHIDE), 5310 (SIMAZINE), 5540 (STRYCHNINE), 6260 (ZINC PHOSPHIDE), 16011 (PARAQUAT), 18571 (NEMACUR),

66-1	NW ACAMPO & DESMOINES JACINTO LEACHING GWPA	F	24 4 00	04N A	06E	M

Site Conditions GWP-L3
1051 (SEVIN), 3830 (METHOMYL), 4840 (ALUMINUM PHOSPHIDE), 5310 (SIMAZINE), 5540 (STRYCHNINE), 6260 (ZINC PHOSPHIDE), 16011 (PARAQUAT), 18571 (NEMACUR),

67-1	S/WOODBRIDGE 1/4 M E/KENNEFICK MAGGIO 2	F	32 18 00	04N A	07E	M

1051 (SEVIN), 3830 (METHOMYL), 4840 (ALUMINUM PHOSPHIDE), 5310 (SIMAZINE), 5540 (STRYCHNINE), 6260 (ZINC PHOSPHIDE), 16011 (PARAQUAT), 18571 (NEMACUR),

68-1	S/WOODBRIDGE 1/2 M E/LOWER SAC MAGGIO 1 LEACHING GWPA	F	35 10 00	04N A	06E	M

Site Conditions GWP-L3
1051 (SEVIN) 3830 (METHOMYL), 4840 (ALUMINUM PHOSPHIDE), 5310 (SIMAZINE), 5540 (STRYCHNINE) 6260 (ZINC PHOSPHIDE) 16011 (PARAQUAT), 18571 (NEMACUR),

GRAPE (29141-0)

68-4	S/WOODBRIDGE 1/2 M E/LOWER SAC MARTIN LEACHING GWPA	F	35	04N	06E	M
			20 00	A		

Site Conditions GWP-L3
1051 (SEVIN), 3830 (METHOMYL), 4840 (ALUMINUM PHOSPHIDE), 5310 (SIMAZINE), 5540 (STRYCHNINE), 6260 (ZINC PHOSPHIDE), 16011 (PARAQUAT), 18571 (NEMACUR),

69-1	SW WOODBRIDGE & DAVIS SOROUR LEACHING GWPA	G	32	04N	06E	M
			55 00	A		

Site Conditions GWP-L3
1051 (SEVIN), 3830 (METHOMYL), 4840 (ALUMINUM PHOSPHIDE), 5310 (SIMAZINE), 5540 (STRYCHNINE) 6260 (ZINC PHOSPHIDE), 16011 (PARAQUAT), 18571 (NEMACUR)

70-1	E/WESTLANE 1/4M N/EIGHTMILE	E	35	03N	05E	M
			58 00	A		

1051 (SEVIN), 3830 (METHOMYL), 4840 (ALUMINUM PHOSPHIDE), 5310 (SIMAZINE), 5540 (STRYCHNINE), 6260 (ZINC PHOSPHIDE) 16011 (PARAQUAT), 18571 (NEMACUR),

74 1	1/2M S/VICTOR, E/TRETHWAY	E	11	03N	07E	M
			20 00	A		

1051 (SEVIN), 3830 (METHOMYL), 4840 (ALUMINUM PHOSPHIDE) 5310 (SIMAZINE), 5540 (STRYCHNINE), 6260 (ZINC PHOSPHIDE), 16011 (PARAQUAT), 18571 (NEMACUR),

UNCUL NON-AG (67000-0)

ALL	ALL LOCATIONS	E	23	04N	06E	M
			20.00	A		

4840 (ALUMINUM PHOSPHIDE), 16011 (PARAQUAT),

APPLICATION - RESTRICTED MATERIALS - SUPPLEMENT

PERMIT NO 3904314

PAGE NO

Crop change M & R Packing

LOCATION	SEC	TWN	RNG	MAP ID	COMMODITY	ACRES/ UNITS	PESTICIDES	PESTS	F*	M**	RATE	DILUTION/ VOLUME	APPL	DATE/ TIMING
8 N/ Mokelumne AQ,	17	1N	5e	58-1	Safflower	~~[illegible]~~						As per		
9 3M W/ lower Jones						424	All Pesticides					Label / Noi		
10							on Permit							
11 Corn → Safflower														
12														
13														
14														
15														
16														
17														
18														
19														
20														
21														
22														
23														
24														
25														
26														
27														
28														
29														
30														
31														
32														
33														

*Formulation L--Liquid B--Bait D--Dust F--Fumigant G--Granules WP--Wettable Powder O--Other

**Method [illegible] F--F[illegible]gation [illegible] Ground [illegible] Other [illegible]

APPLICANT SIGNATURE [signature] DATE 4/11/05

ISSUED B [signature] 4/[illegible]/05

ENFORCEMENT BRANCH PR-ENF-125A (Rev 9/00)

Permitee.M & R PACKING Permit Number 39-05-390431

Decription of Conditions on this Permit:

Condition ID	Description
A	Permit Cond.Table of Contents

A - PERMIT CONDITIONS - TABLE OF CONTENTS

WORKERS SAFETY SERIES ATTACHED

[ ] A-1 through A-11 General Information

PERMIT CONDITONS ATTACHED

[X] P - General
[ ] Q - Dicamba & Phenoxy Herbicides - Central Valley/Hazardous Area
[ ] R - Dicamba & Phenoxys - Special Hazardous Area
[ ] S - Metam Sodium & Metam Potassium
[ ] T - Aldicarb (Temik)
[ ] U - Endosulfan (Thiodan)
[ ] V - Rice Pesticides Program
  [ ] - Molinate (Ordram) Worker Safety (A)
  [ ] - Attachments 1-10. Molinate (1, 6), Thiobencarb (2,6,7), Methylparathion (3,9), Seepage Control (5), Propanil (10) and Malathion (voluntary, 4,8)
[ ] W - Methyl Bromide
  [ ] - Soil within greenhouses
  [ ] - Commodity
  [ ] - Soil injection
  [ ] - Tarped potting soil
  [ ] - Single tree site
[ ] X - Furadan chemigation of grapes
[ ] Y - 1, 3 - Dichloropropene
[ ] Z - Other

GROUNDWATER PROTECTION PERMIT CONDITIONS

These conditions apply to pesticides labeled for agricultural, outdoor industrial, or outdoor institutional use that contain chemicals listed in 3CCR section 6800(a). ATRAZINE, SIMAZINE, BROMACIL, DIURON (except products with less than 7% diuron applied to foliage), PROMETON, BENTAZON, AND NORFLURAZON Ground Water Protection Areas (GWPA), for San Joaquin County, are designated in the Department of Pesticide Regulation document EH03-05 A list of GWPAs may be obtained from the Commissioner's Office or DPR's website (www cdpr ca gov/docs/gwp)

"Engineered rights of way" are defined as areas within a ground water protection area (GWPA) that are constructed in a way that results in increased runoff and collection of storm water, such as railroad ballasts and berms, public roadsides, and highway median strips or similar areas, but not canal or ditch banks or utility lines

SELECTED GROUNDWATER PROTECTION PERMIT CONDITIONS ATTACHED

GWP-C & D Unlined canal and ditch banks
[ ] 1 - Percolation rate is less than or equal to 0 2 inches per hour
[ ] 2 - Applied six months prior to water run
[ ] 3 - All applications are prohibited below high water line

GWP-ROW Engineered rights-of-way, within San Joaquin County GWPAs
[ ] 1A - Soil disturbance within 7 days
[ ] 1B - Incorporation
[ ] 1C - Applied between April 1 and July 31

[ ] 3 - Compliance with NPDES permit

GWP-R Runoff GWPAs within San Joaquin County
[ ] 1 - Soil disturbance
[ ] 2 - Incorporated
[ ] 3 - Band treatment
[ ] 4 - Applied between April 1 and July 31
[ ] 5 - Runoff water held onsite
[ ] 6 - Runoff water stored offsite
[ ] 7 - Runoff to adjacent fallow field

GWP-L Leaching GWPAs within San Joaquin County
[ ] 1 - No irrigation
[ ] 2 - Bed or berm application
[ ] 3 - Managed irrigation

GWP-Director Director Approved Alternative Management Practices or Interim Use
[ ] 1 - Director approved alternative
[ ] 2 - Director approved interim use

Revised 10/04

GWP-L3 Managed irrigation

CONDITION - GWP-L3 - LEACHING GROUND WATER PROTECTION AREAS MANAGED IRRIGATION

For six months after the application of 3CCR section 6800(a) pesticides, the permittee shall manage irrigation so that the ratio of the amount of irrigation water applied divided by the net irrigation requirement is 1 33 or less.

GWP-R3 Band treatment

CONDITION - GWP-R3 - RUNOFF GROUND WATER PROTECTION AREAS BAND TREATMENT

3CCR section 6800(a) pesticides shall be applied as a band treatment immediately adjacent to the crop row so that not more than 33 percent of the distance between rows is treated

P General

CONDITION - P - General

In addition to all applicable laws, regulations, label restrictions and other more restrictive conditions of this permit, THE FOLLOWING CONDITIONS APPLY TO APPLICATIONS COVERED BY THIS PERMIT.

1 Maximum wind velocities for applications of Restricted Materials unless otherwise covered by the label, law, regulation, other permit conditions or environmental conditions at the application site are

a Spray - 12 m p h
b Dust - 8 m.p h.
c. Pellets, granular or baits - 16 m.p h

2 No pesticide application shall be made or continued when there is the likelihood of contaminating any persons, non-target crops, animals or other public or private property

3 Unless specifically named as a dust on this permit, NO DUST FORMULATIONS are allowed

4 Apply pesticides covered by SLN(s) and Section 18(s) in conformance with the SLN(s) and Section 18(s)

bait.

Revised 10/90

Q **Dicamba & Phenoxy Herbicide CV**

CONDITION - Q - DICAMBA AND PHENOXY HERBICIDES - CENTRAL VALLEY/HAZARDOUS AREA

In addition to all applicable laws, regulations and label restrictions, the CONDITIONS CHECKED BELOW APPLY to applications covered by this permit.

[X] 1 No ester formulation applications allowed

[ ] 2 A smoke column is required at the application site for all Phenoxy and Dicamba applications by aircraft beginning March 16 and continuing through October 15

[X] 3 Do not discharge material more than 10 feet above the crop or target.

[ ] 4 A drift reducing agent shall be added to the spray mixture at label rates.

[X] 5 Maximum wind velocity for Phenoxy herbicides - 10 m.p.h.

[X] 6 Maximum wind velocity for Dicamba - 10 m.p.h. EXCEPT when wind is moving in direction of sensitive crops, the maximum wind velocity - 5 m.p.h.

[ ] 7 No Dicamba application allowed in the vicinity of sensitive crops when the maximum temperature on the day of application is predicted to exceed 85 degrees fahrenheit. Predicted temperature for the following day will be determined by the 3:30 p.m. prediction by the National Weather Station - Stockton Airport

[ ] 8 Dicamba applications by aircraft are restricted to a minimum distance of two (2) miles from the following susceptible crops: beans, grapes, sunflower, tomato, safflower, curcurbits, potatoes

[ ] 9 Dicamba applications by ground are restricted to a minimum distance of 20 feet from the following susceptible crops: beans, safflower, tomato, curcurbits, potatoes and 1/4 mile from grapes and sunflowers

[ ] 10 No Dicamba or Phenoxy herbicide applications allowed beginning March 16 and continuing through October 15, and until grape leaves in the vicinity of the treated area are "browned off".

Revised 10/90

Description of Custom Site Conditions

Condition ID	Description

* * * LAST PAGE * * *

District E

Permit # 3904314

Permittee

Map # 1

M & R PACKING

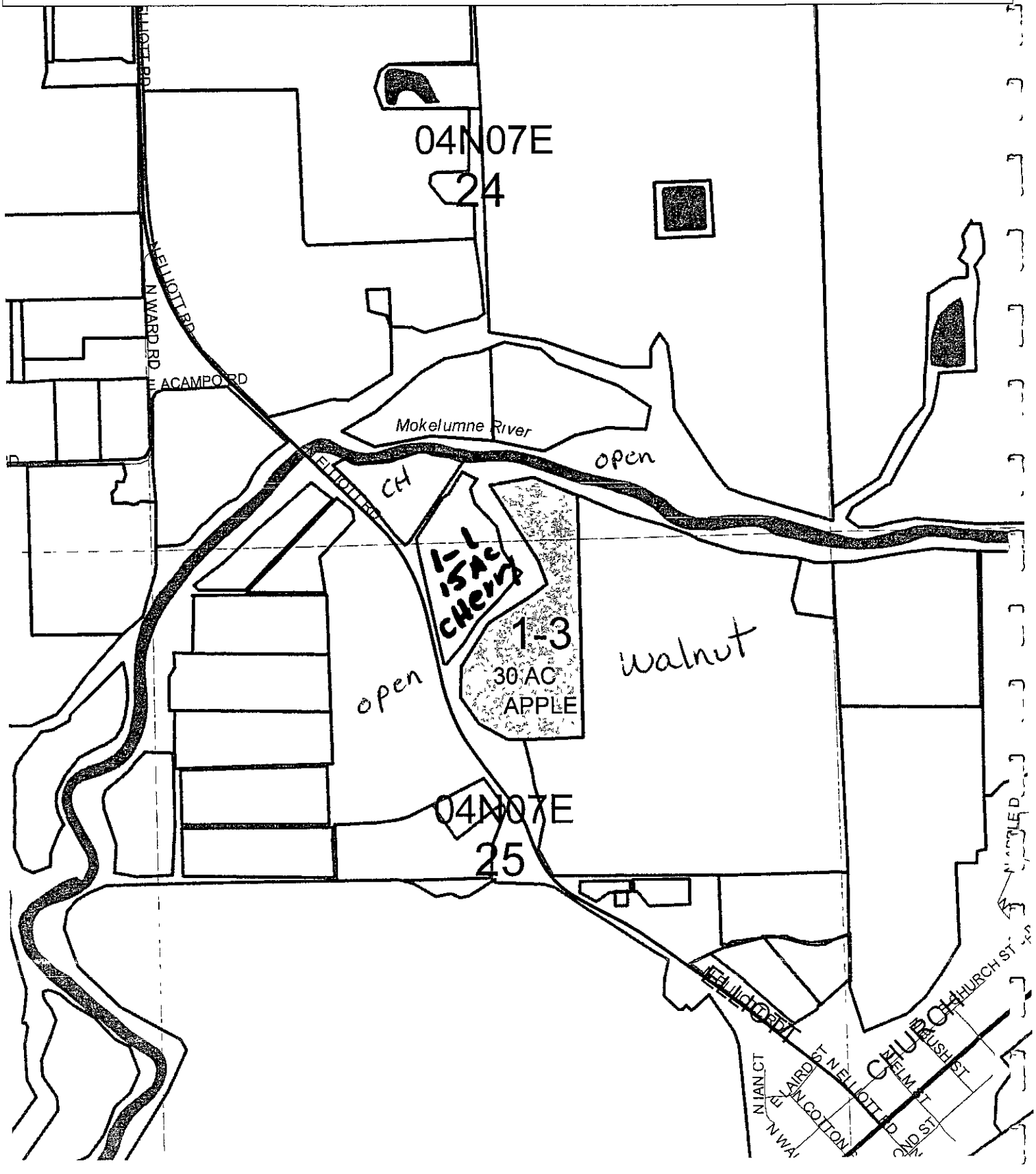

District E

Permit #	Permittee	Map #
3904314	M & R PACKING	2





District E

Permit # 3904314

Permittee M & R PACKING

Map # 3

Leaching



District E

Permit #	Permittee	Map #
3904314	M & R PACKING	4



District E

Permit #	Permittee	Map #
3904314	M & R PACKING	5



District E

Permit #	Permittee	Map #
3904314	M&R PACKING	6

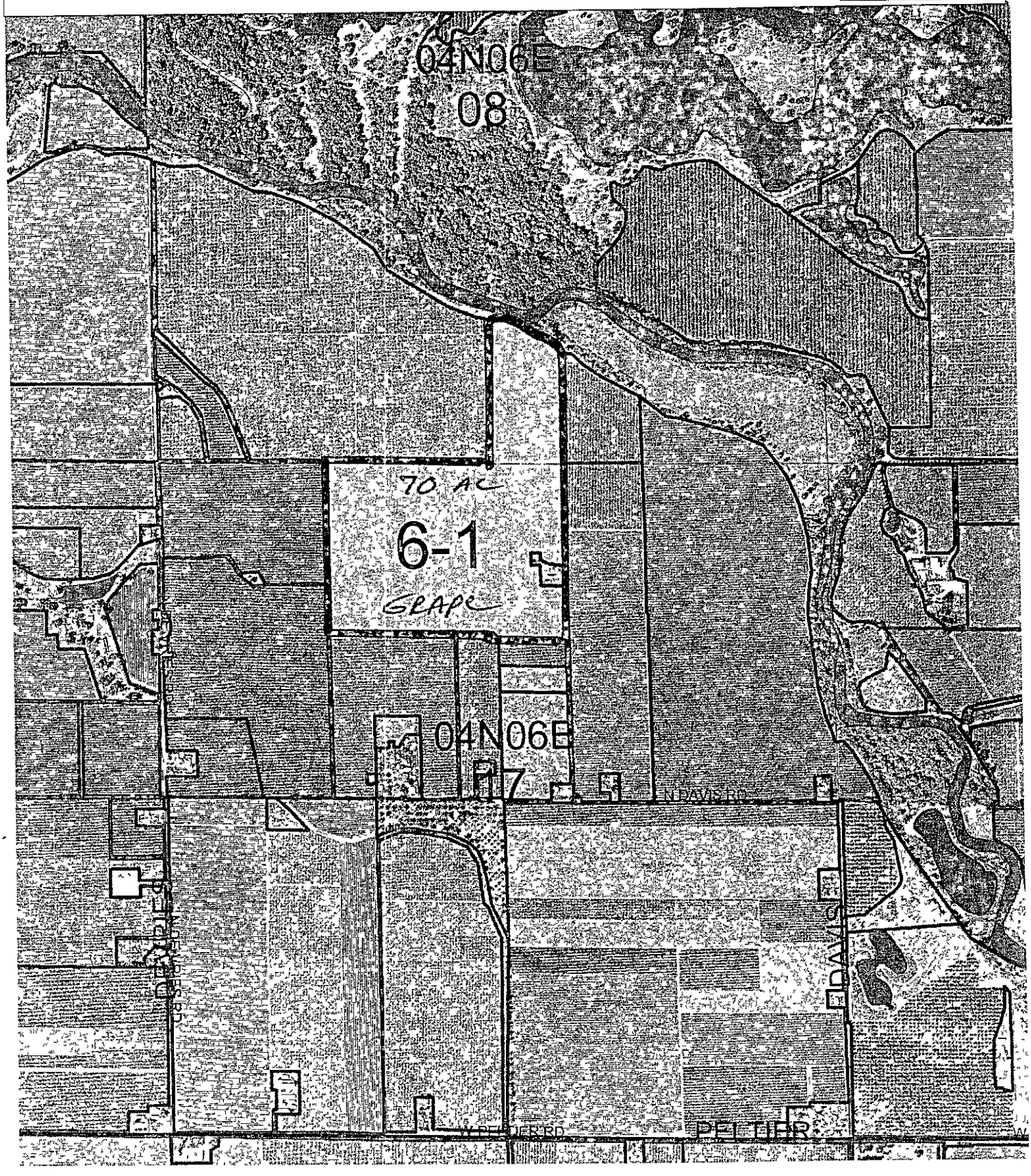

District E

Permit #	Permittee	Map #
3904314	M & R PACKING	8



District E

Permit #	Permittee	Map #
3904314	M & R PACKING	9

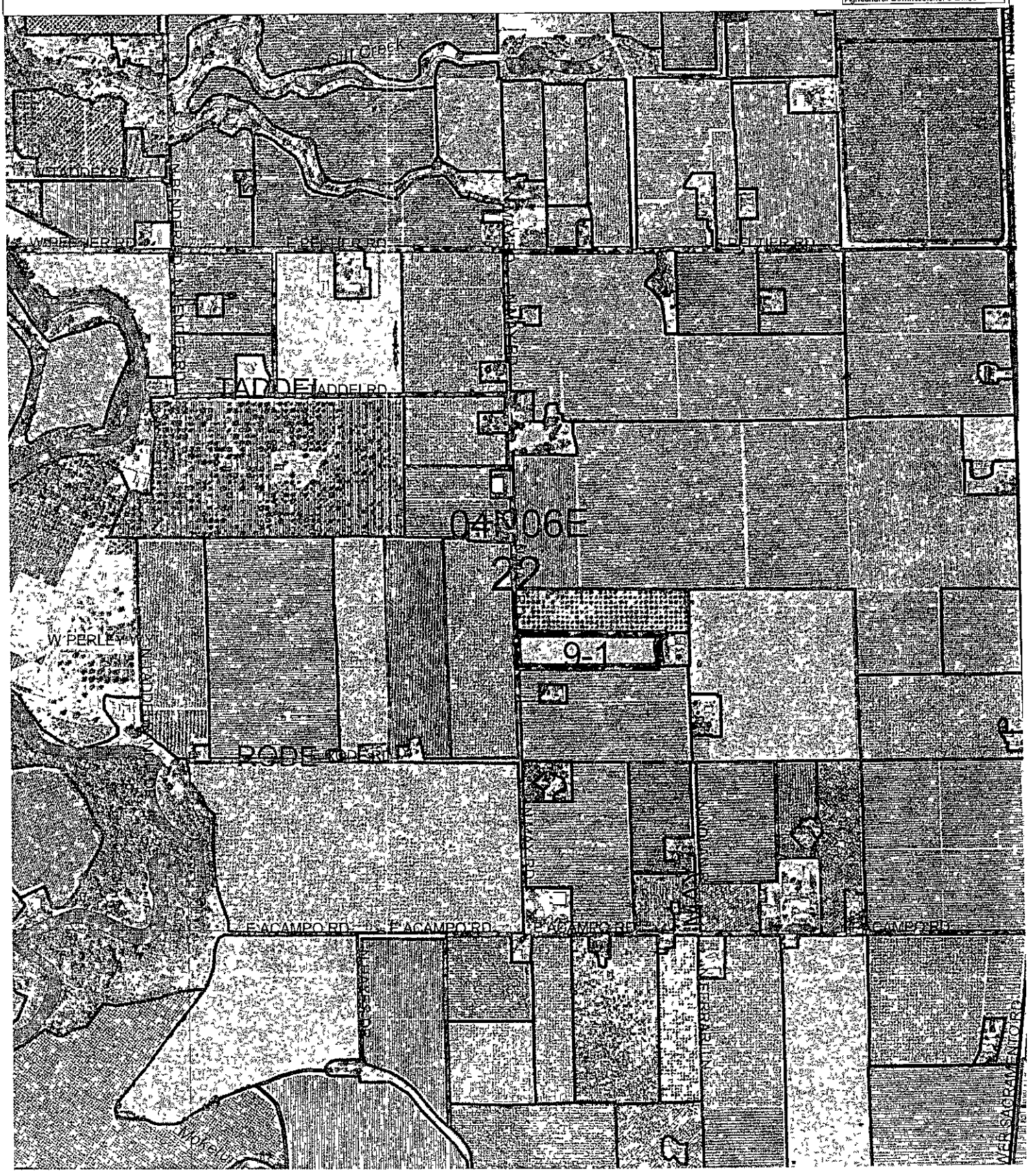

District E

Permit #	Permittee	Map #
3904314	M & R PACKING	10

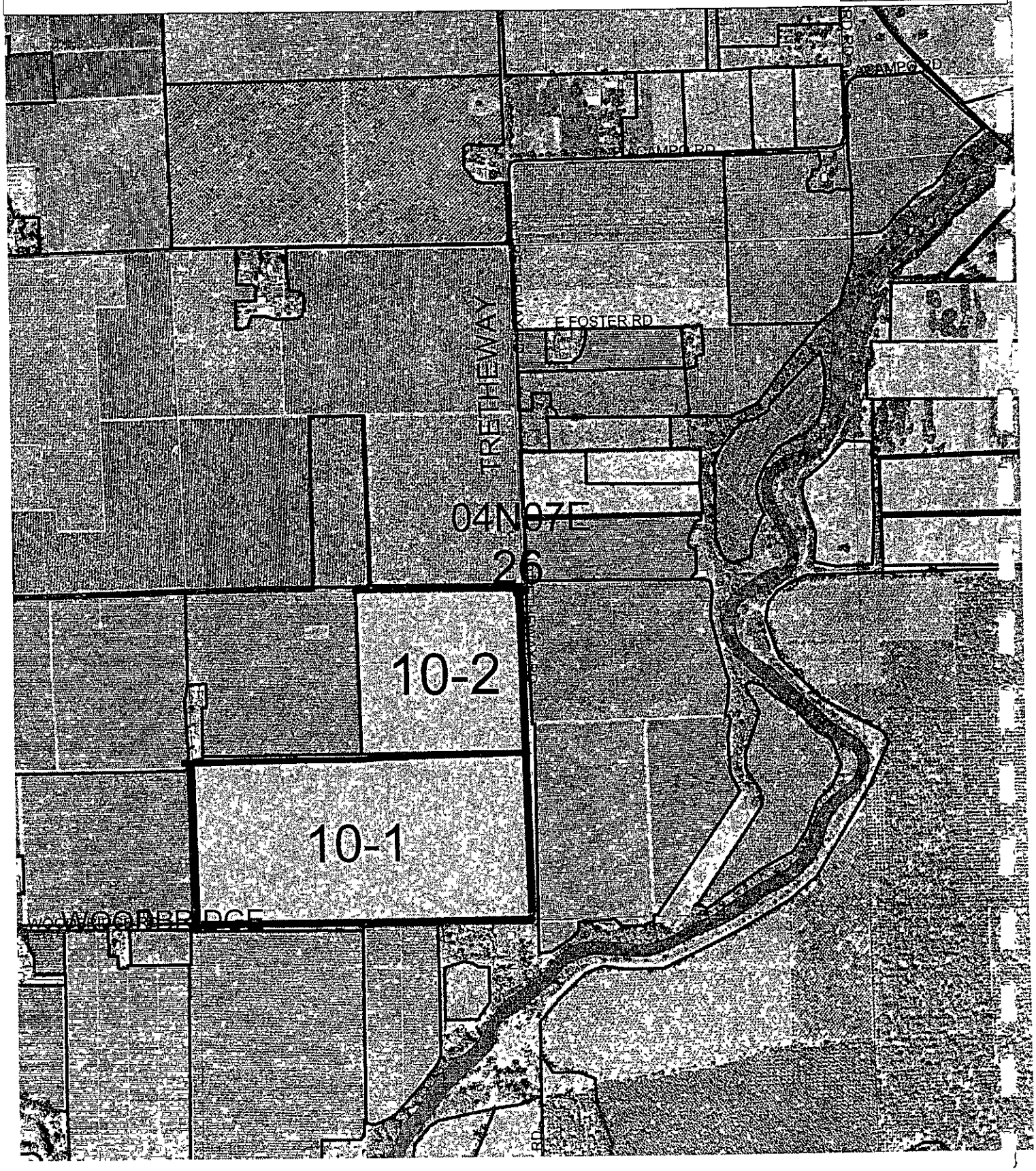

District E

Permit #	Permittee	Map #
3904314	M & R PACKING	11

Leaching GWPA



District E

Permit # 3904314

Permittee

Map # 12

M & R PACKING

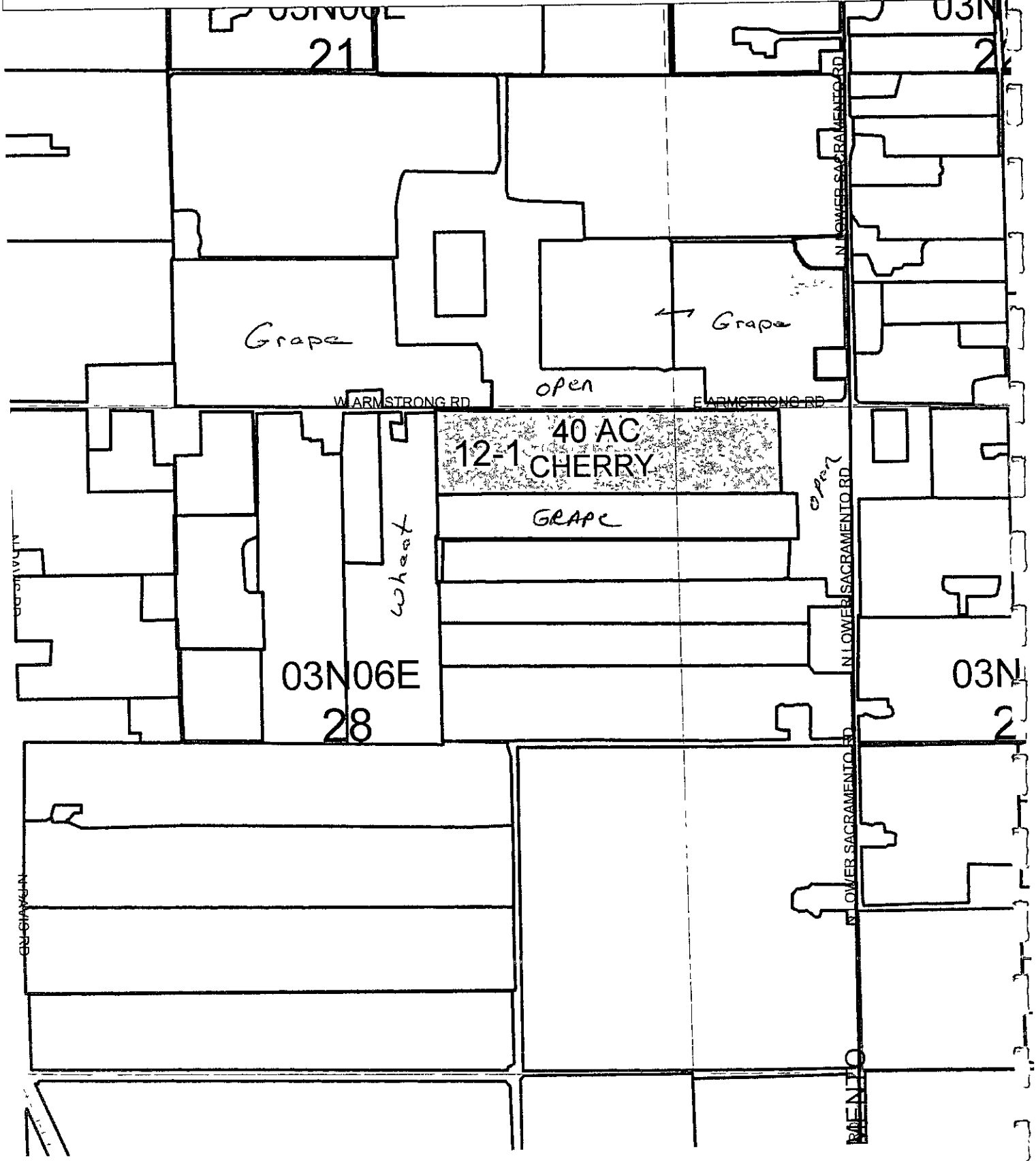

District E

Permit # 3904314

Permittee

Map # 13

M & R PACKING

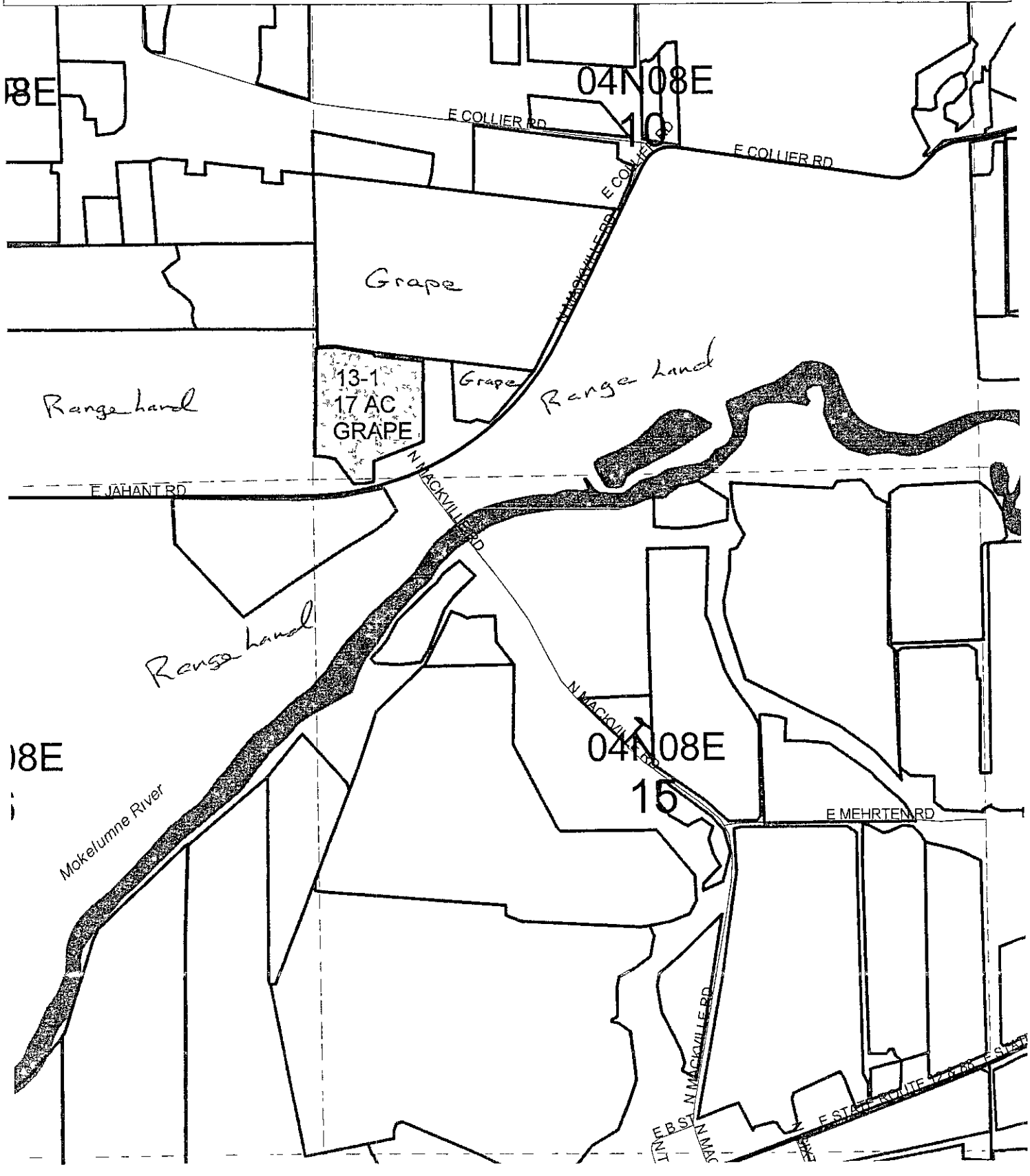

District E

Permit # 3904314

Permittee

M & R PACKING

Map # 14

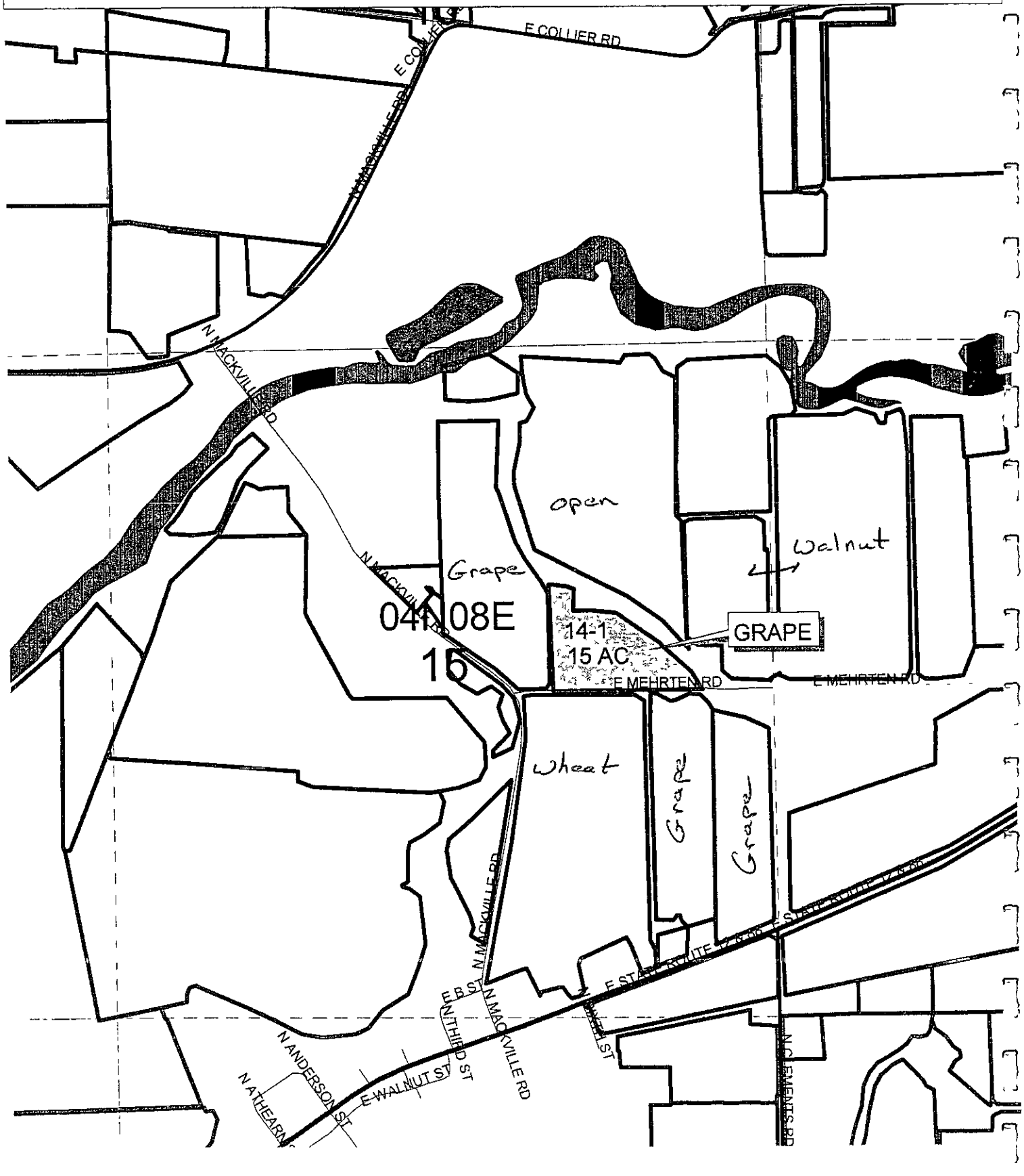

District E

Permit # 3904314

Permittee

Map # 15

M & R PACKING

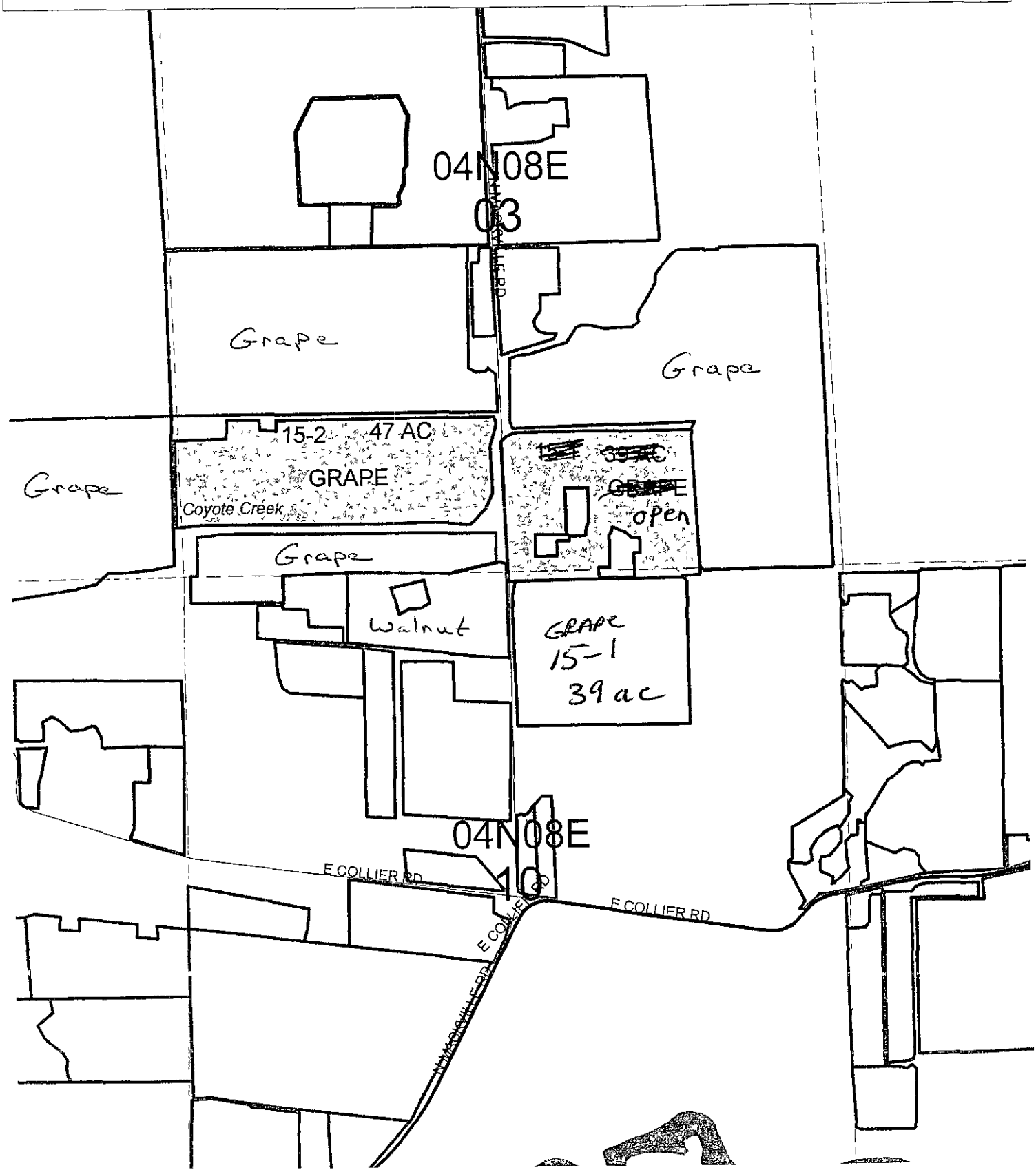

District E

Permit # 3904314

Permittee

M & R PACKING

Map # 19

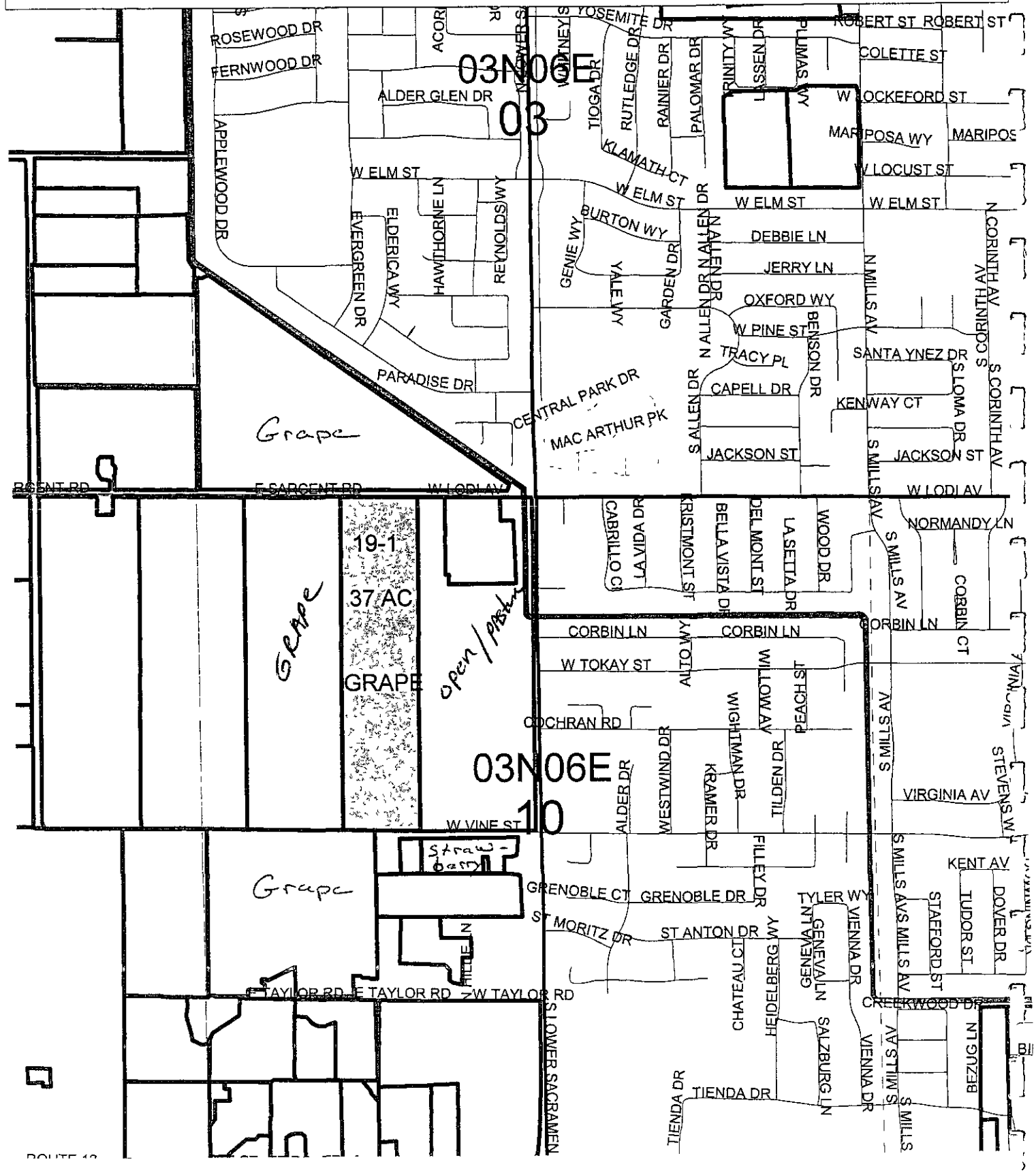

District E

Permit # 3904314

Permittee

M & R PACKING

Map # 26

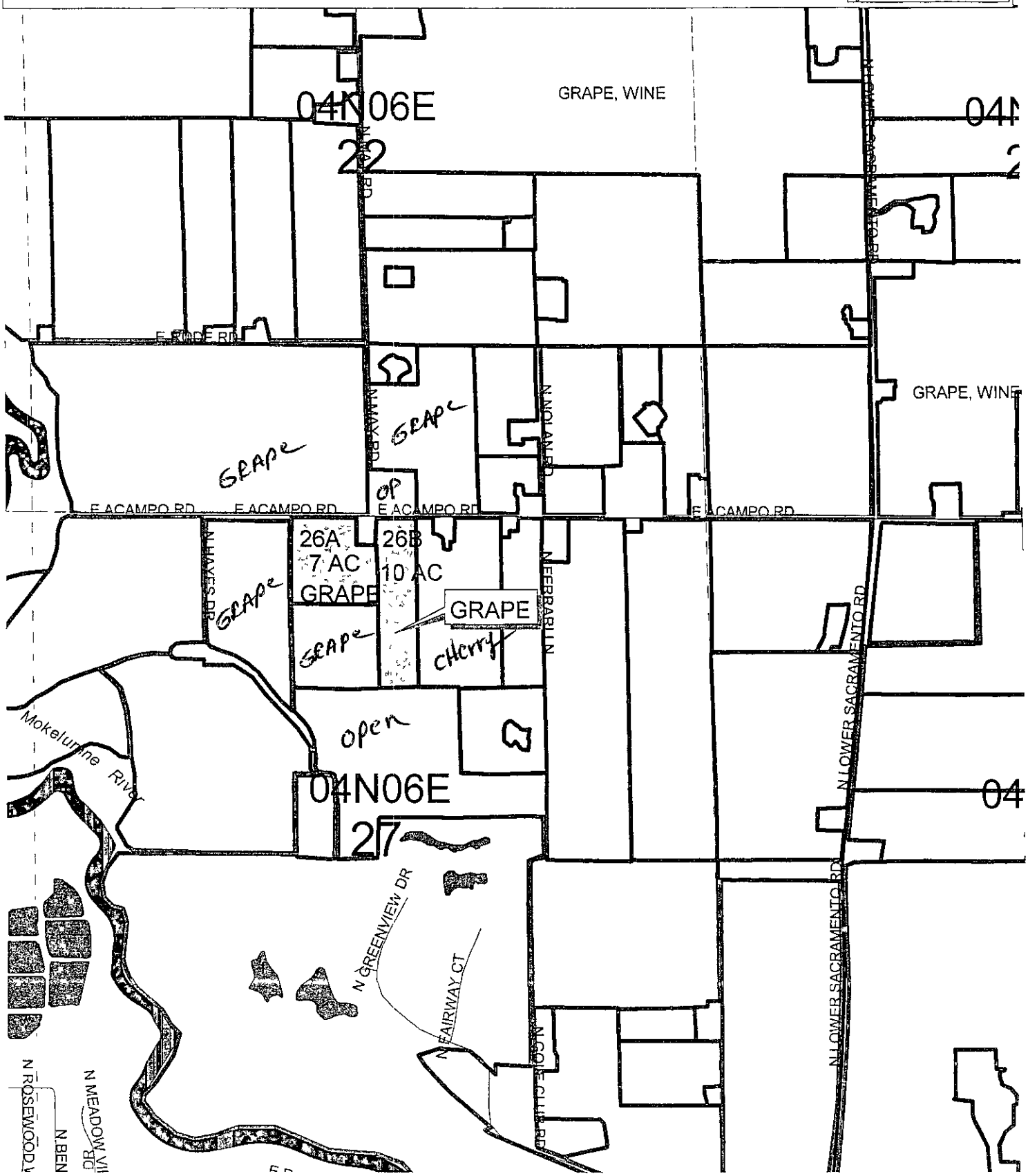

District E

Permit # 3904314

Permittee

Map # 26

M & R PACKING

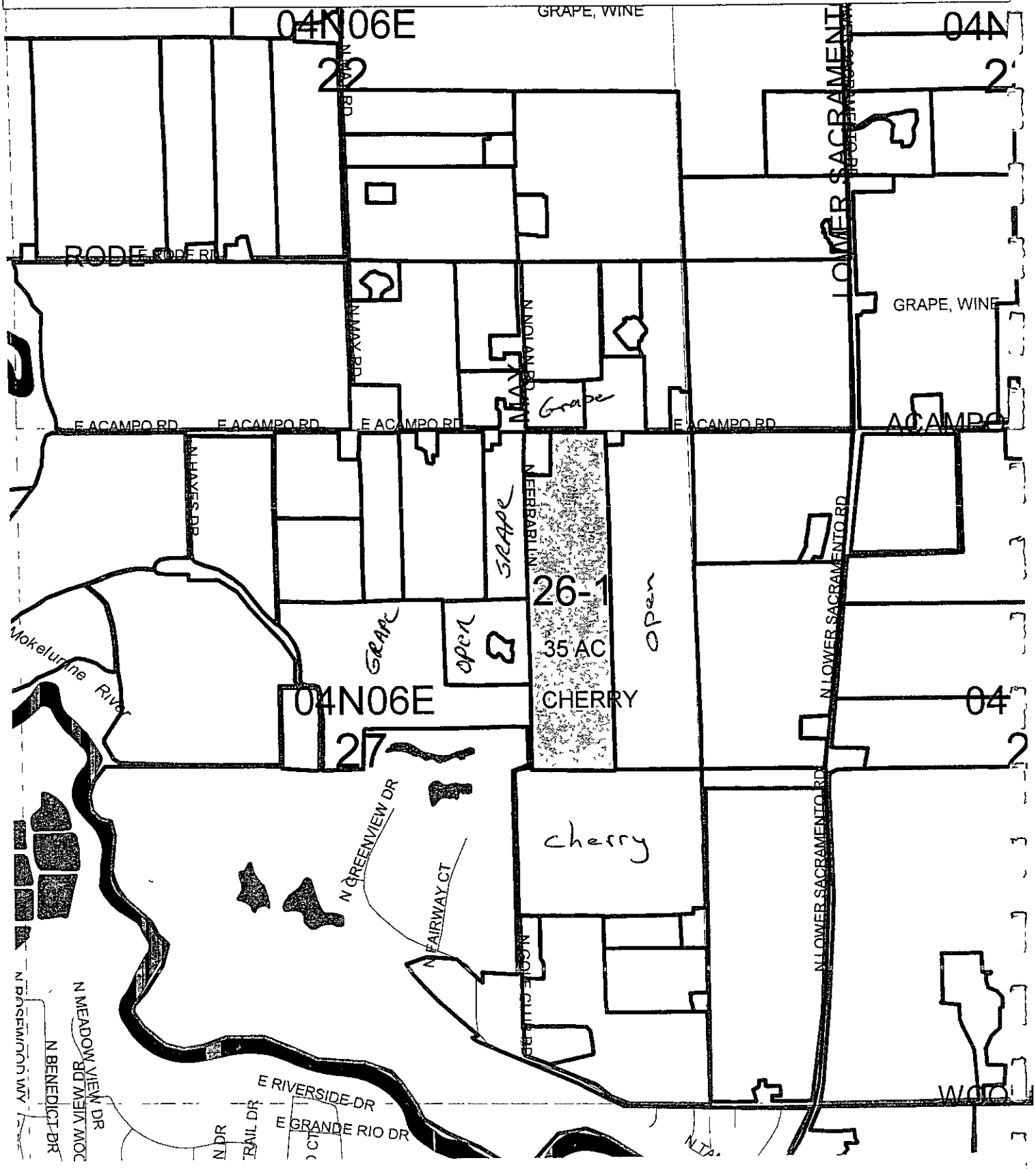

District E

Permit #	Permittee	Map #
3904314	M & R PACKING	25

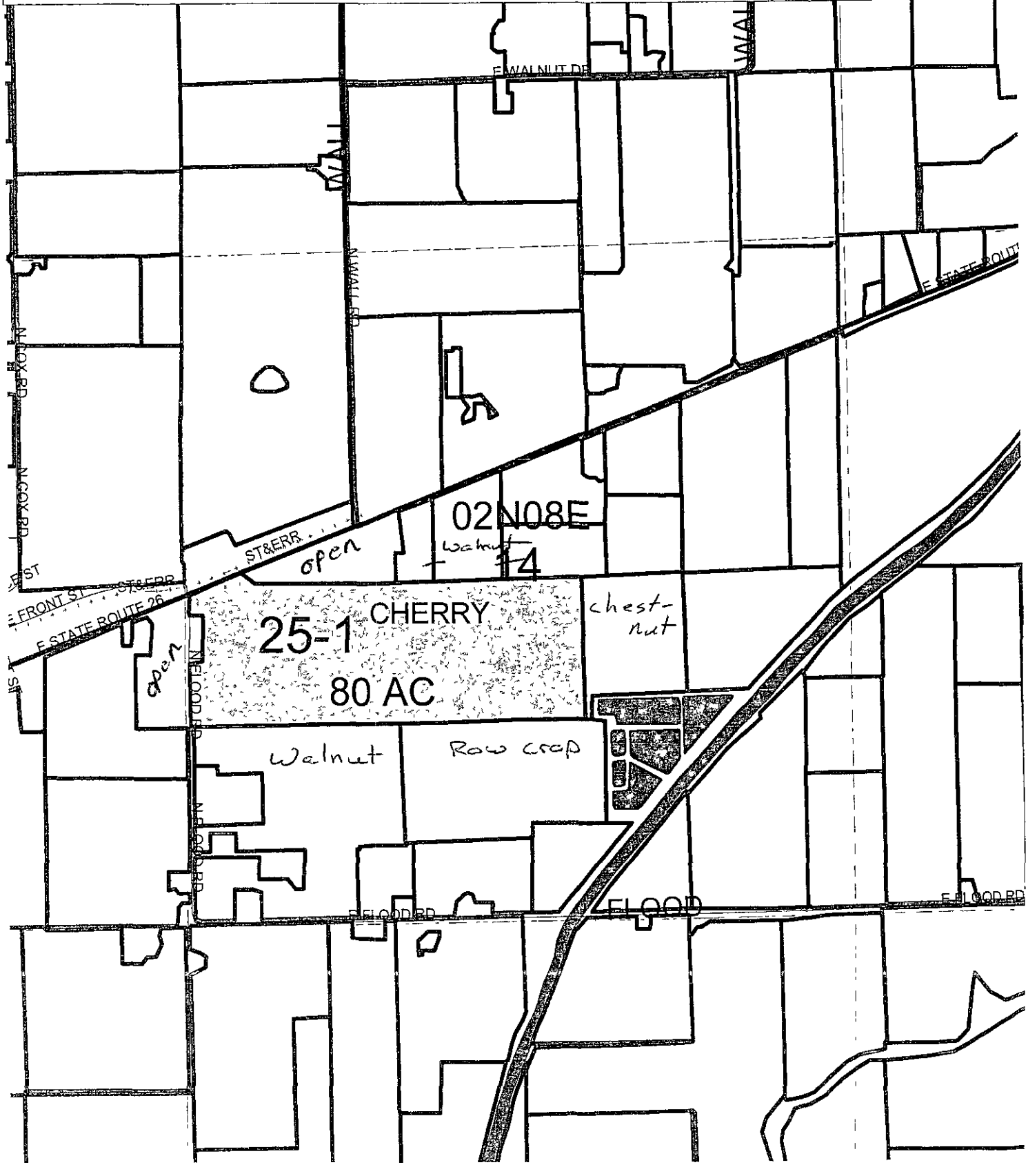

District E

Permit # 3904314

Permittee

M & R PACKING

Map # 33

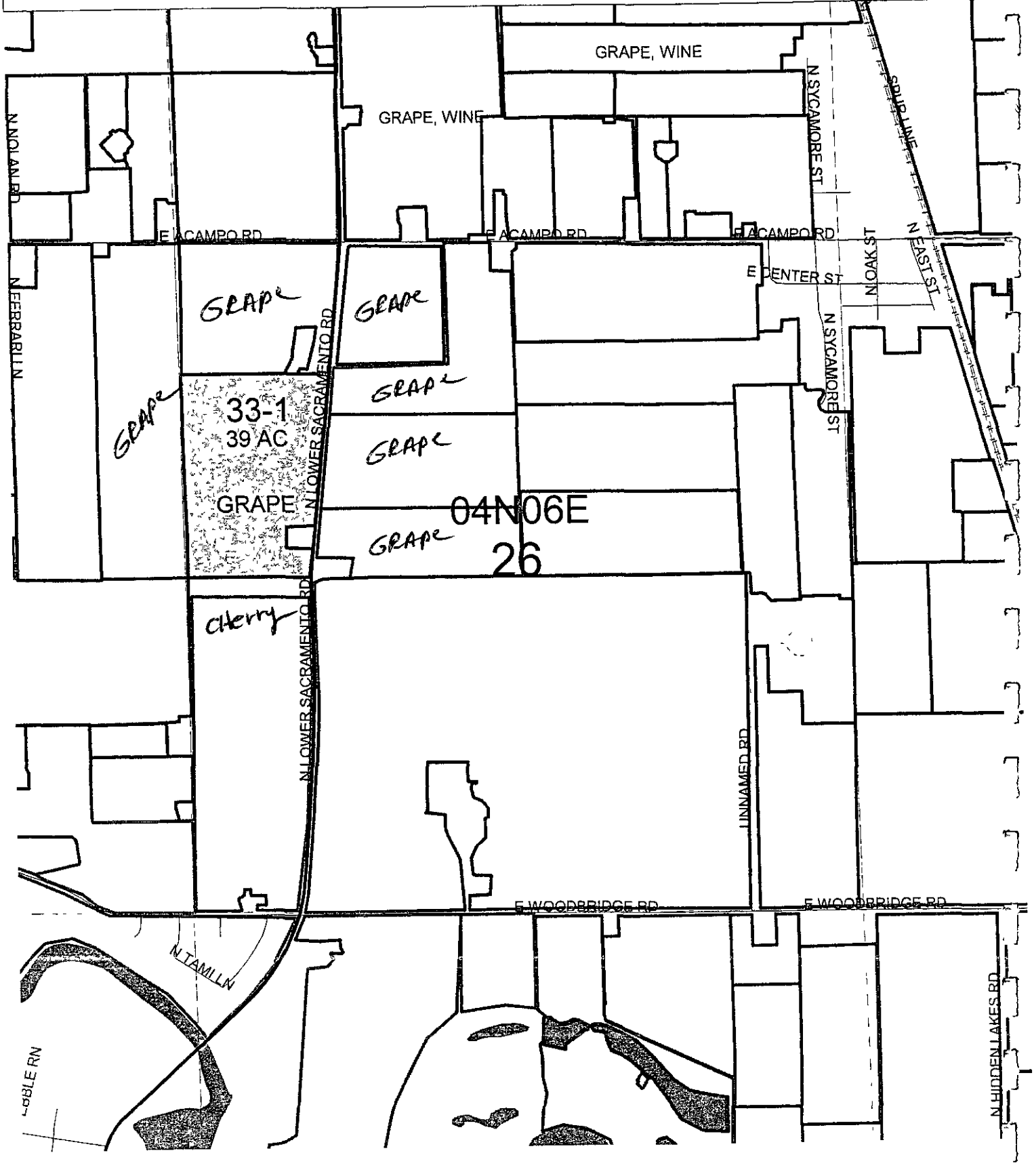

District E

Permit # 3904314

Permittee M & R PACKING

Map # 34

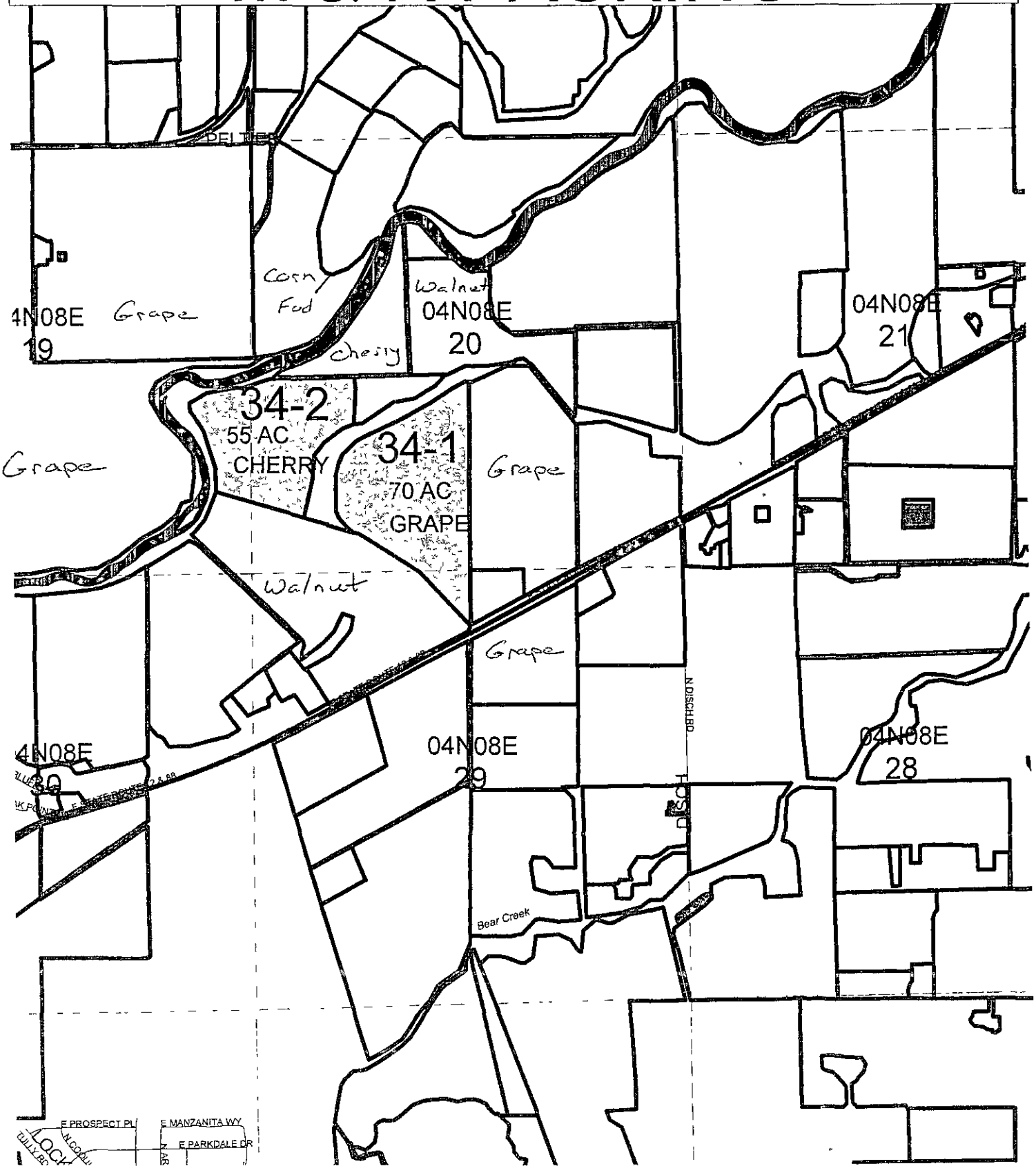

District E

Permit # 3904314

Permittee

Map # 40

M & R PACKING

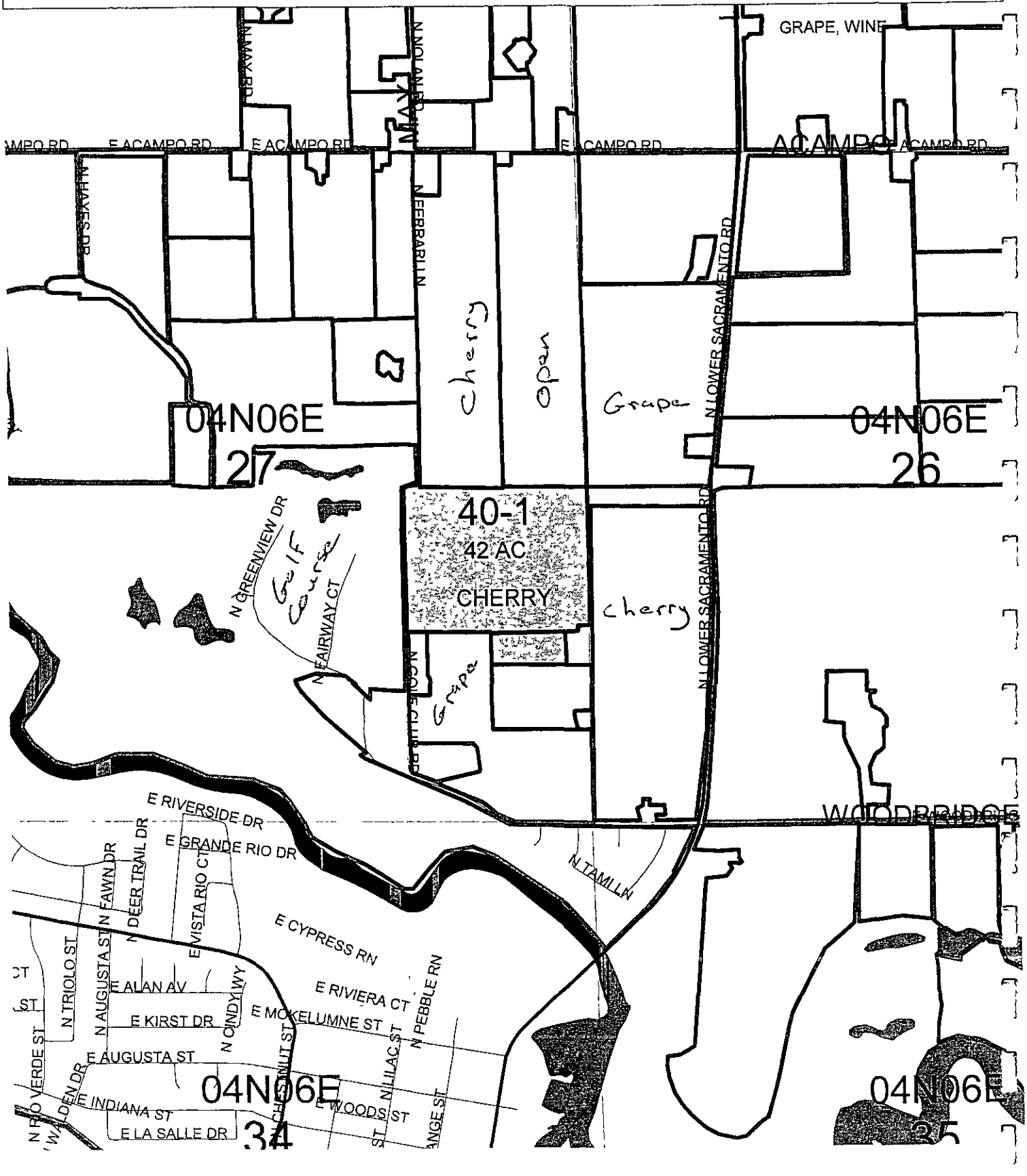

District E

Permit # 3904314

Permittee

M & R PACKING

Map # 46

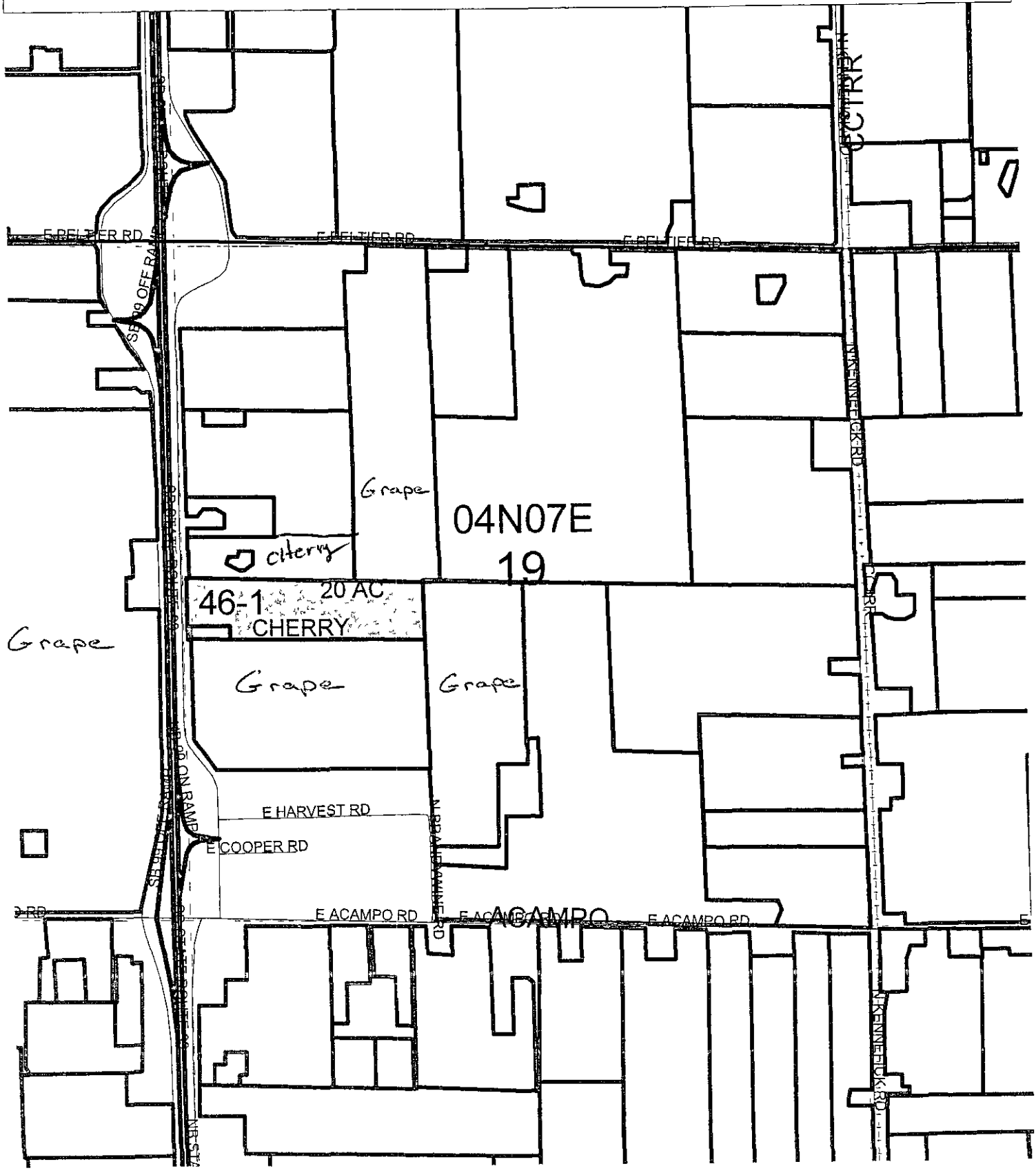

District E

Permit # 3904314

Permittee

M & R PACKING

Map # 44

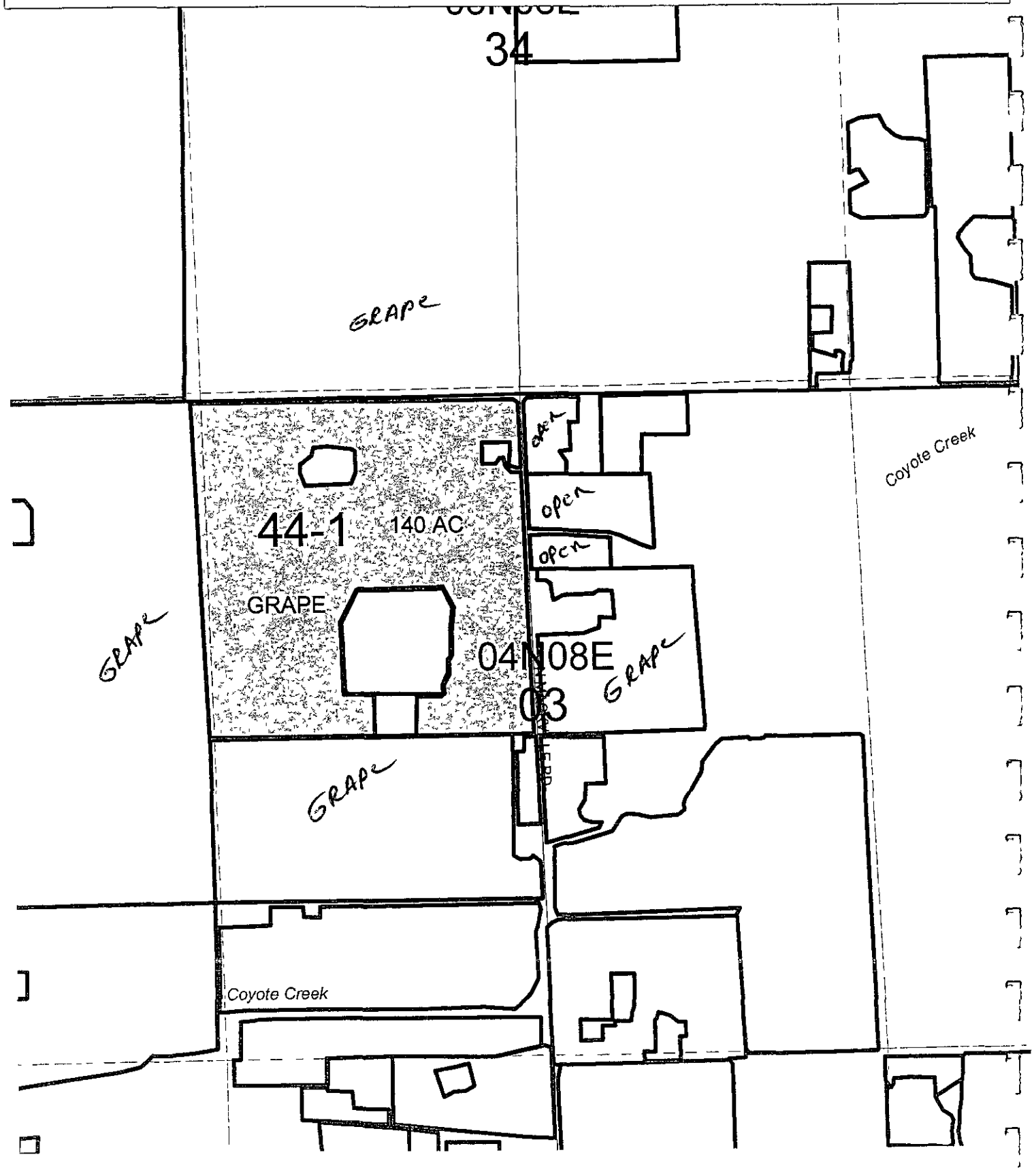

District E

Permit # 3904314

Permittee

Map # 45

M & R PACKING

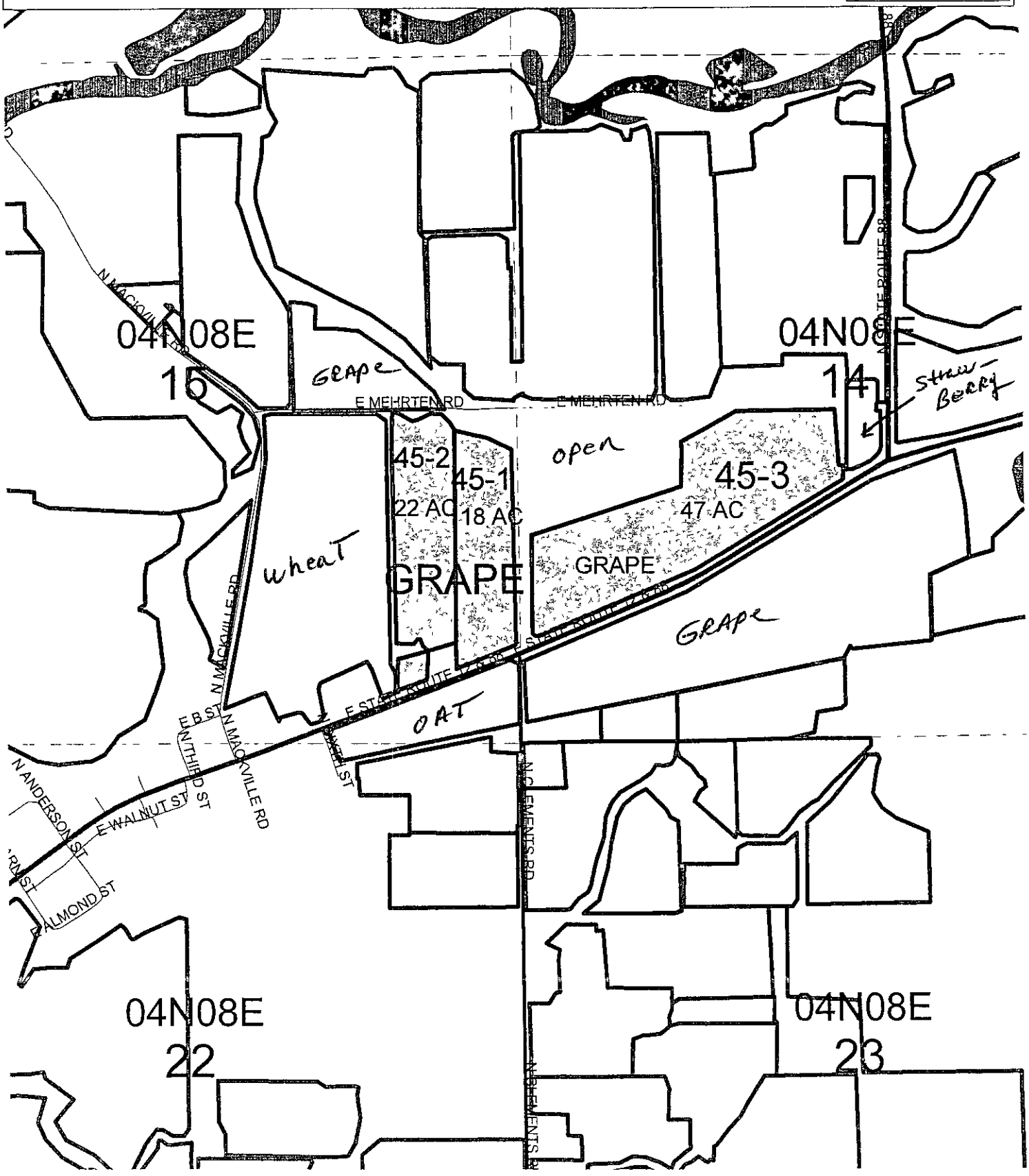

District E

Permit # 3904314

Permittee

M & R PACKING

Map # 52

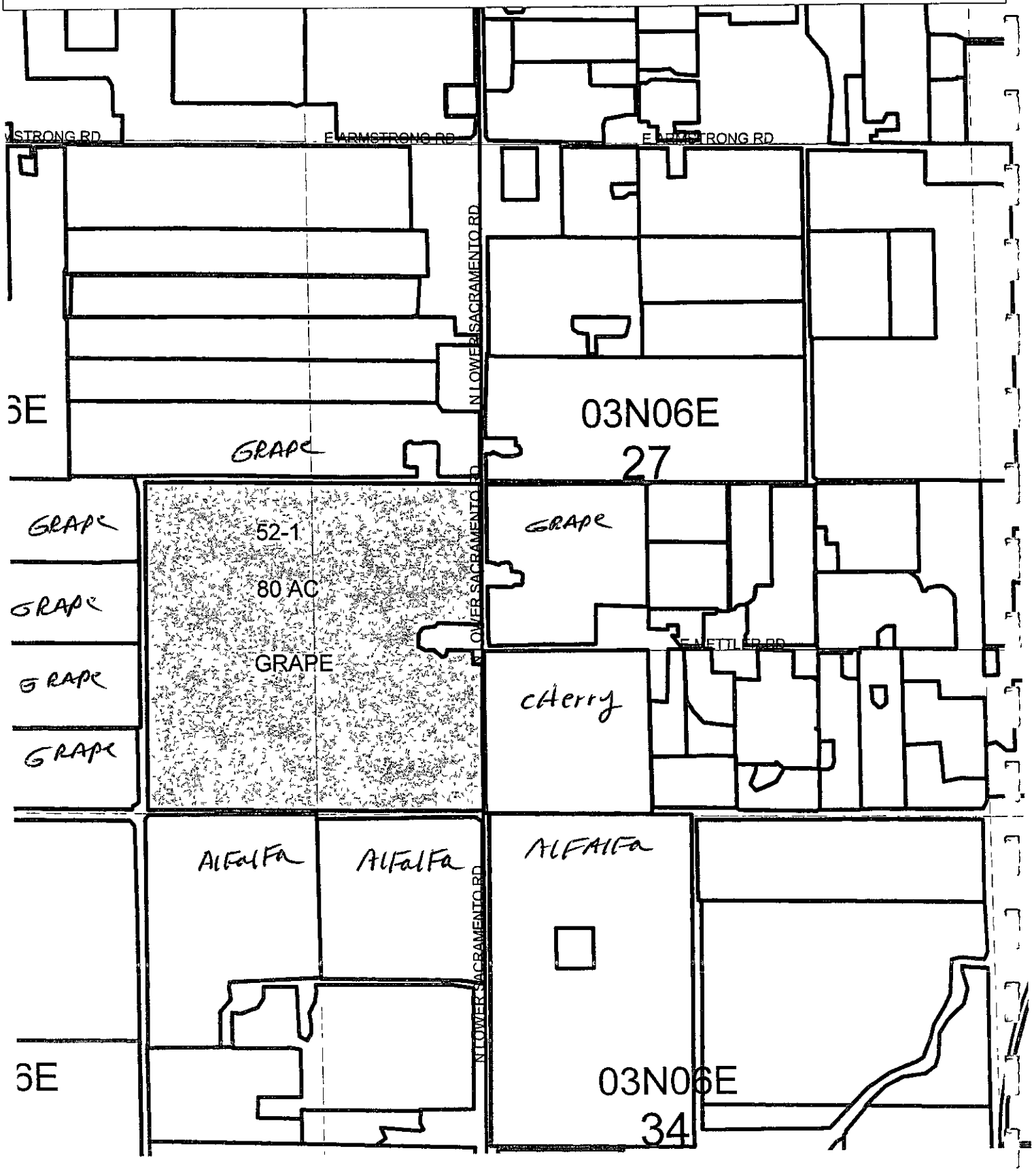

District E

Permit # 3904314

Permittee

Map # 53

M & R PACKING

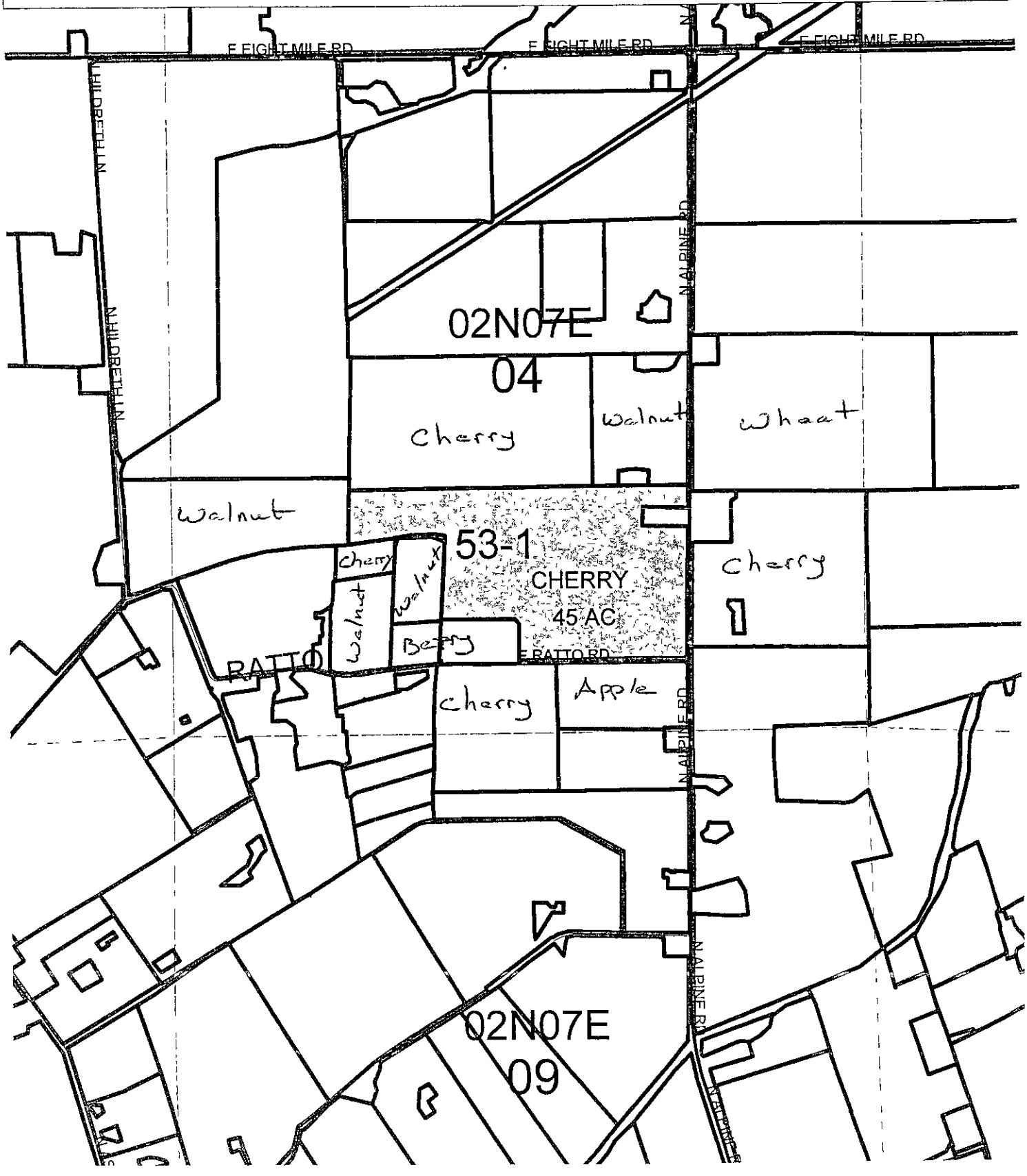

District E

Permit # 3904314

Permittee

M & R PACKING

Map #55

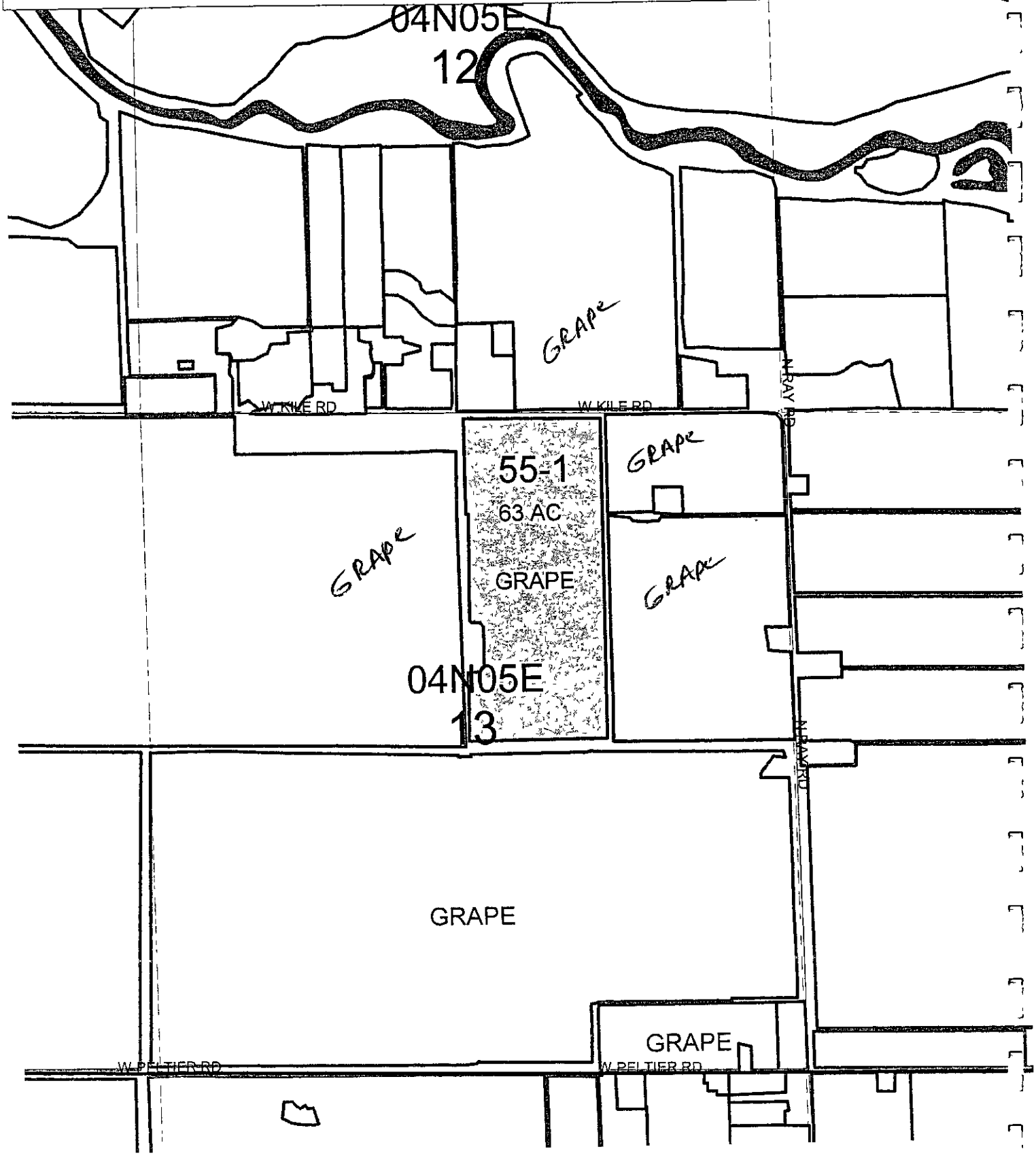

District E

Permit # 3904314

Permittee

M & R PACKING

Map # 57

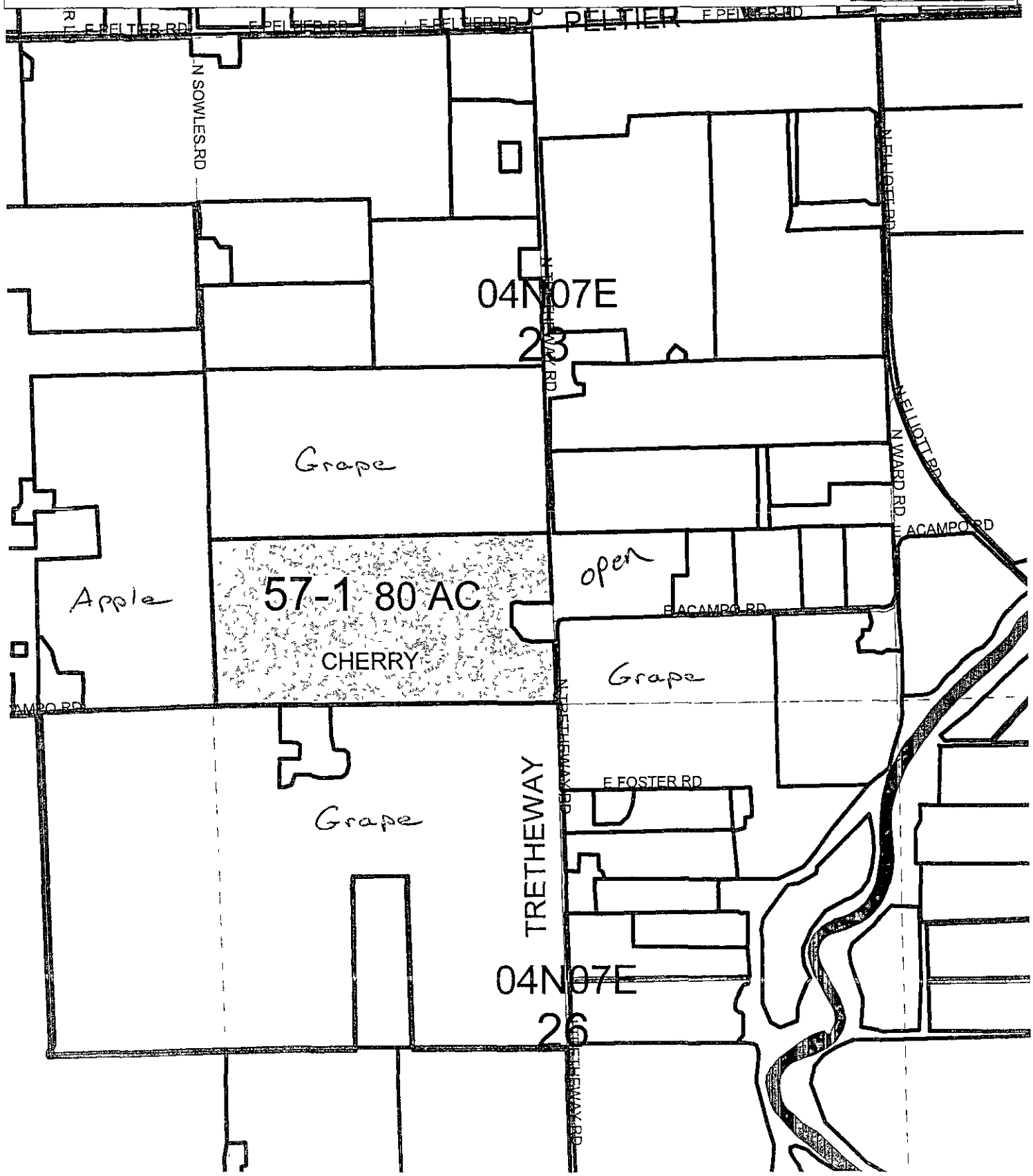

District E

Permit #

3904314

Permittee

M & R PACKING

Map # 58



District E

Permit # 3904314

Permittee

M & R PACKING

Map # 60

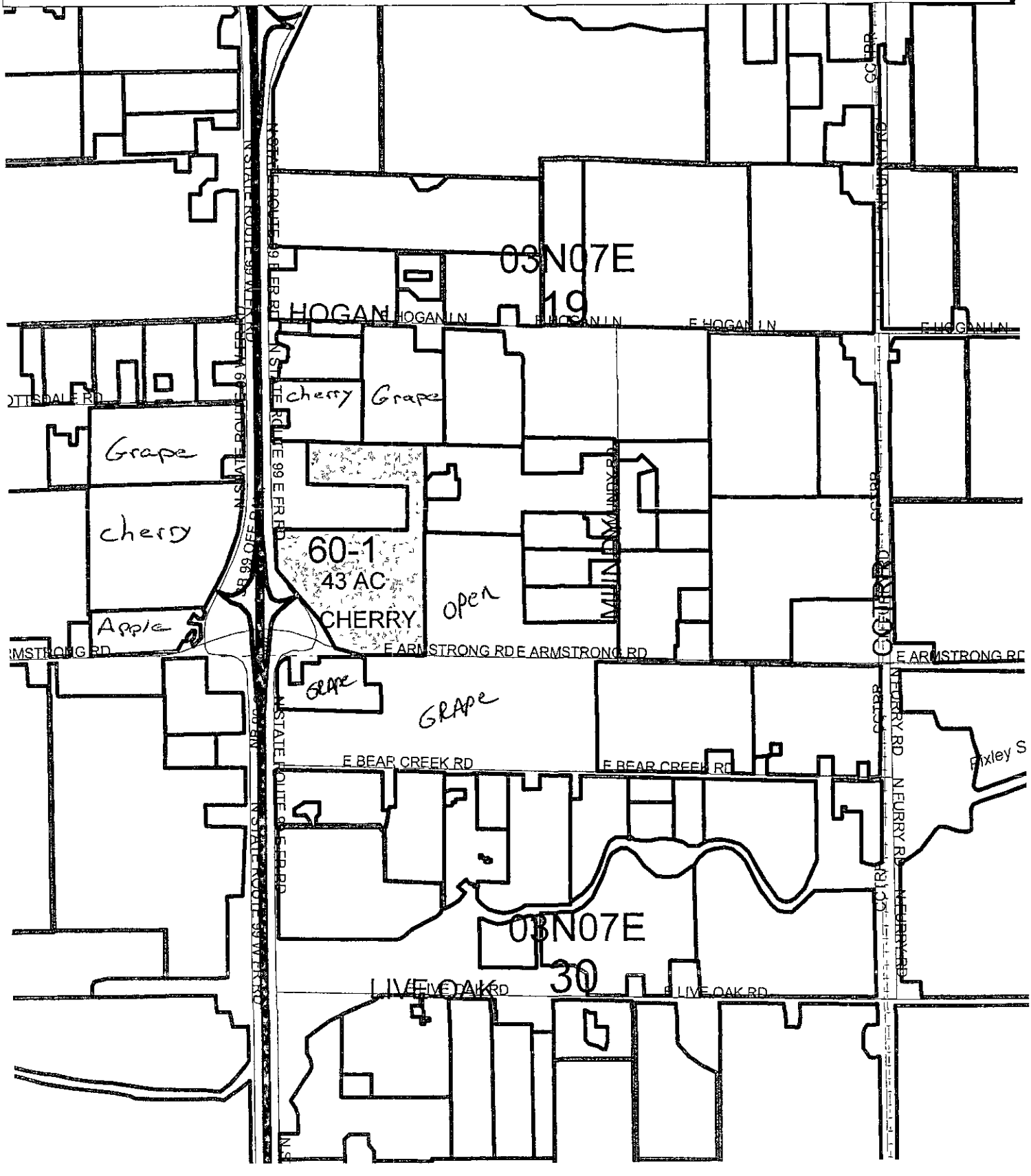

District E

Permit # 3904314

Permittee

Map # 61

M & R PACKING

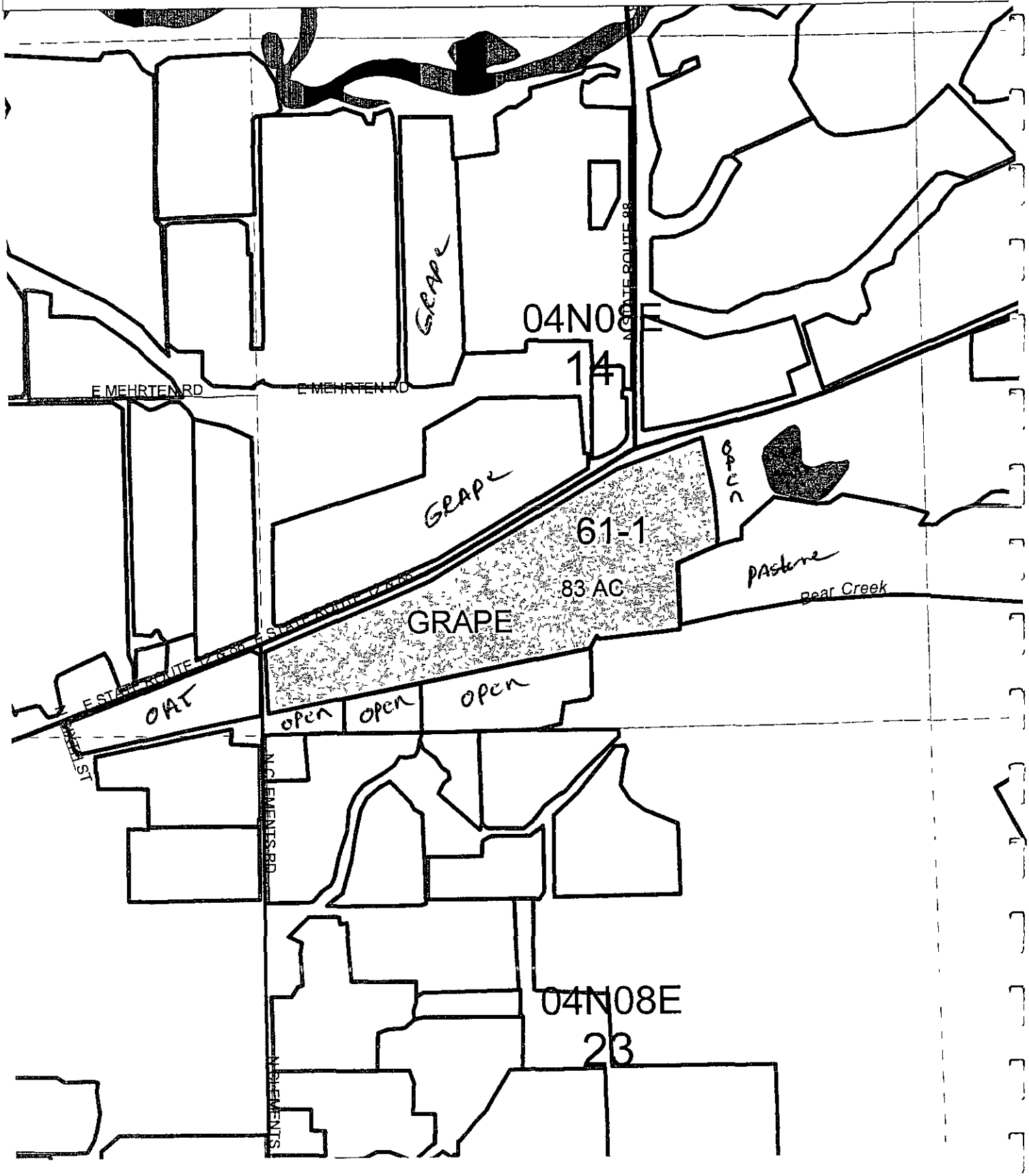

District E

Permit # 3904314

Permittee

M & R PACKING

Map # 63

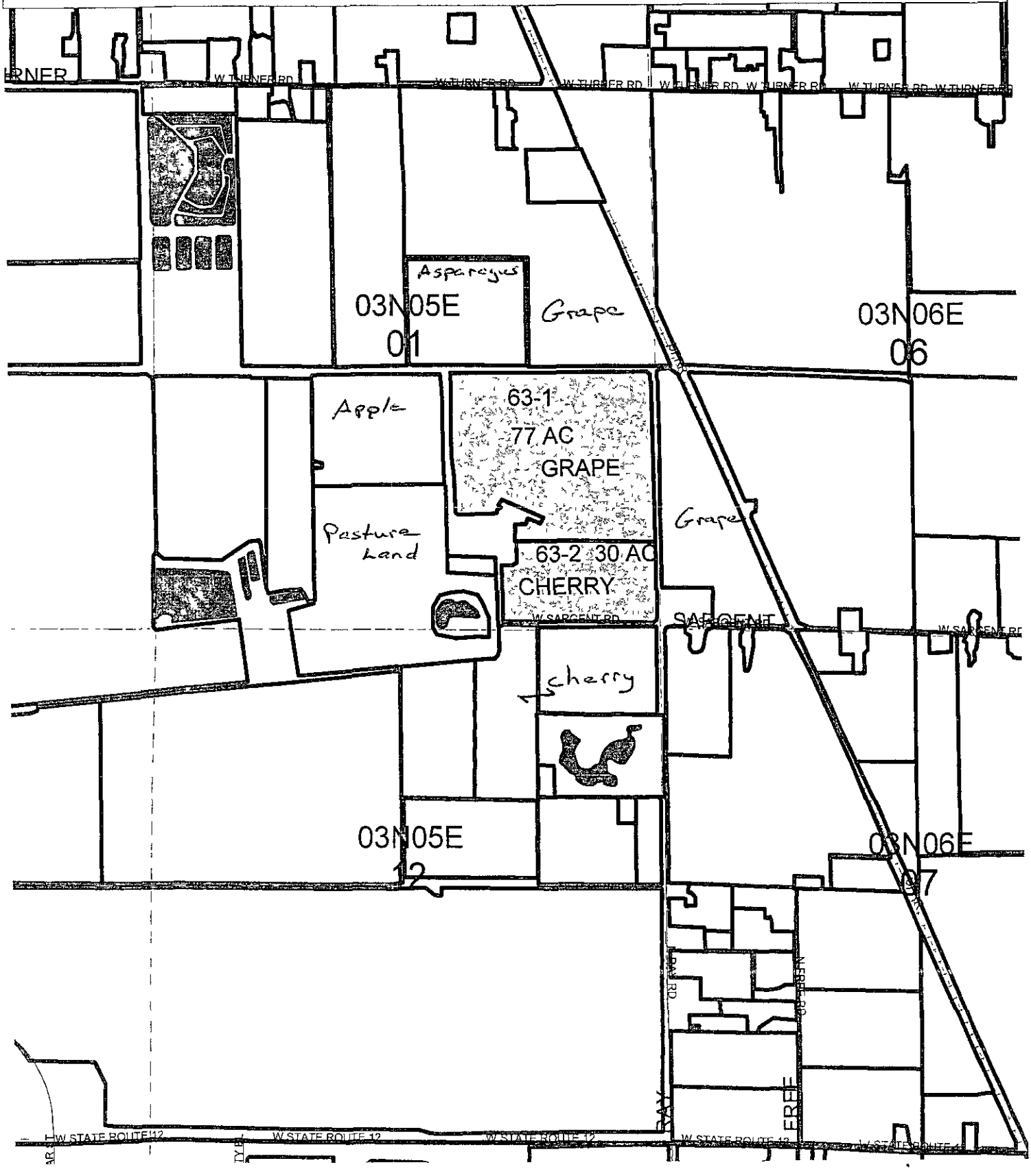

District E

Permit # 3904314

Permittee

M & R PACKING

Map # 64

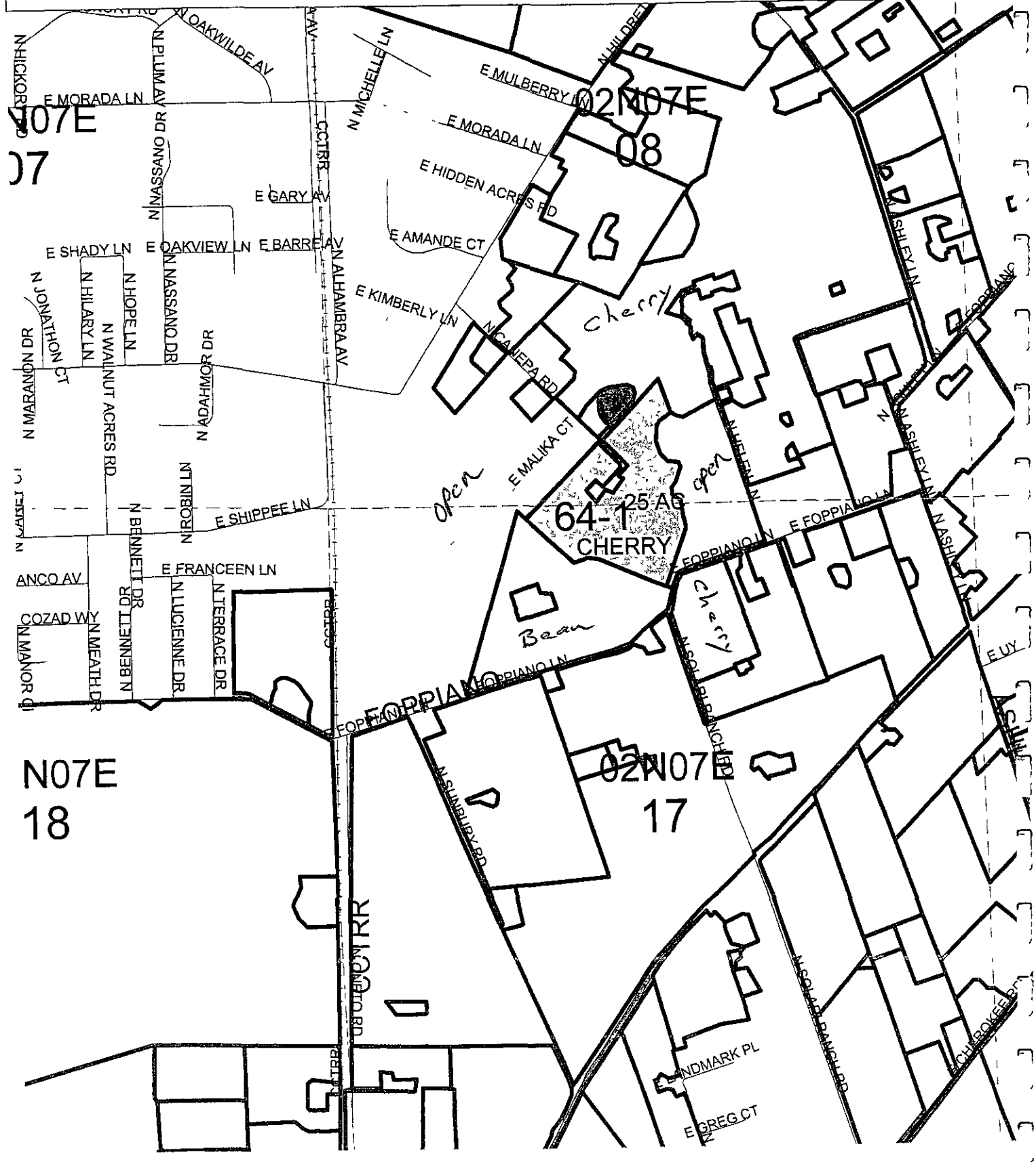

District E

Permit #	Permittee	Map #
3904314	M & R PACKING	65

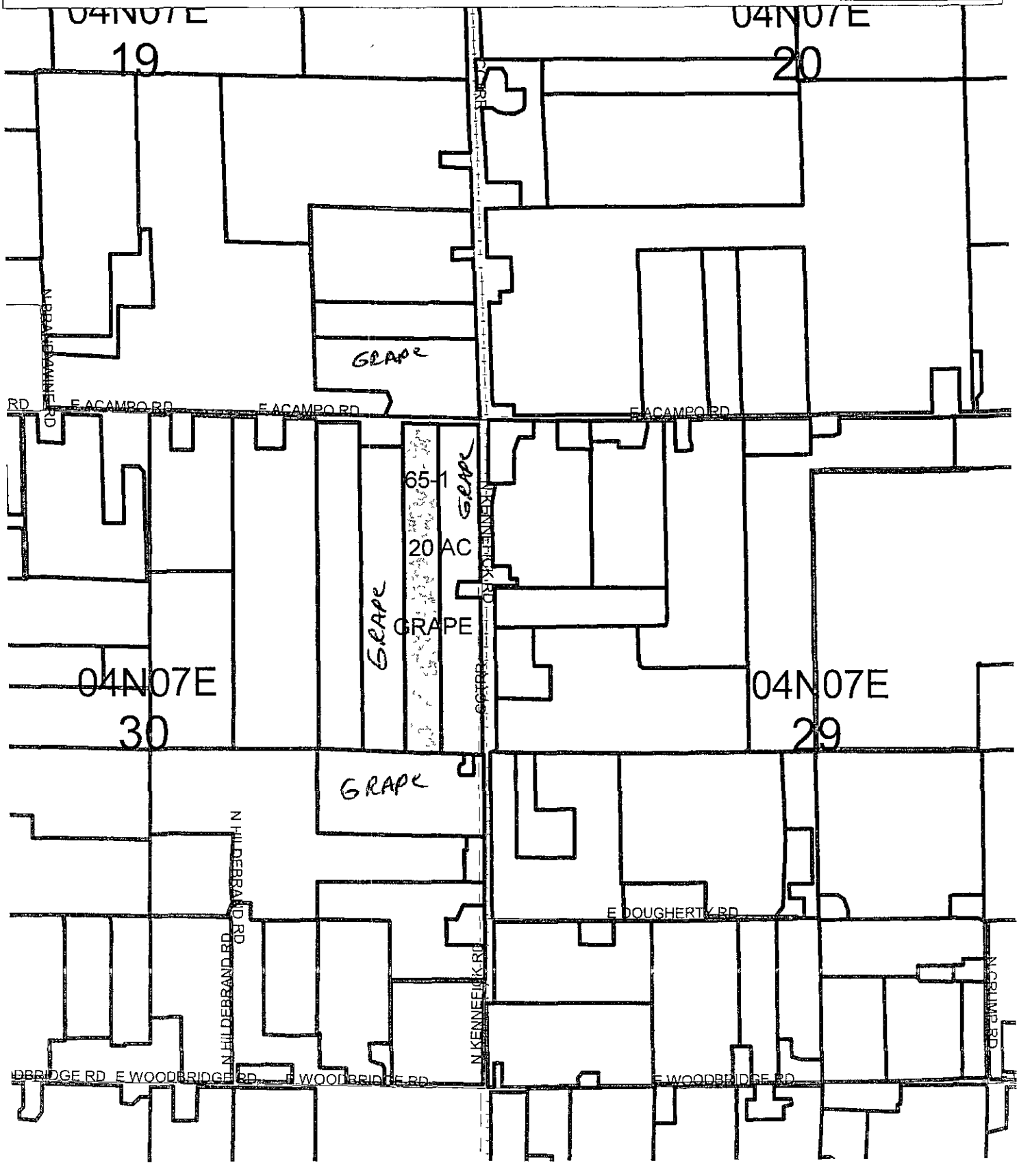

District E

Permit # 3904314

Permittee

Map # 66

M & R PACKING

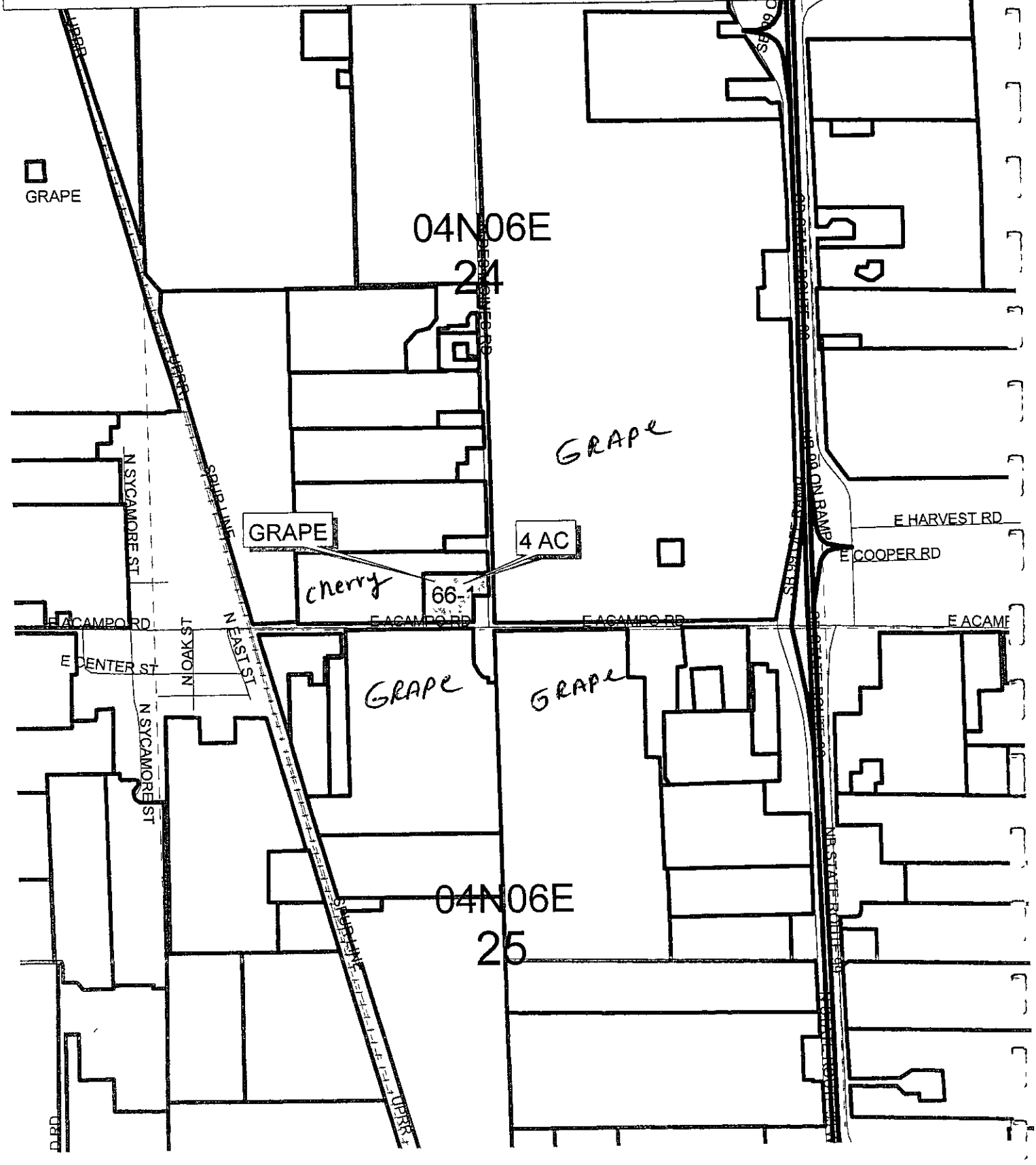

District E

Permit # 3904314

Permittee

M & R PACKING

Map # 67

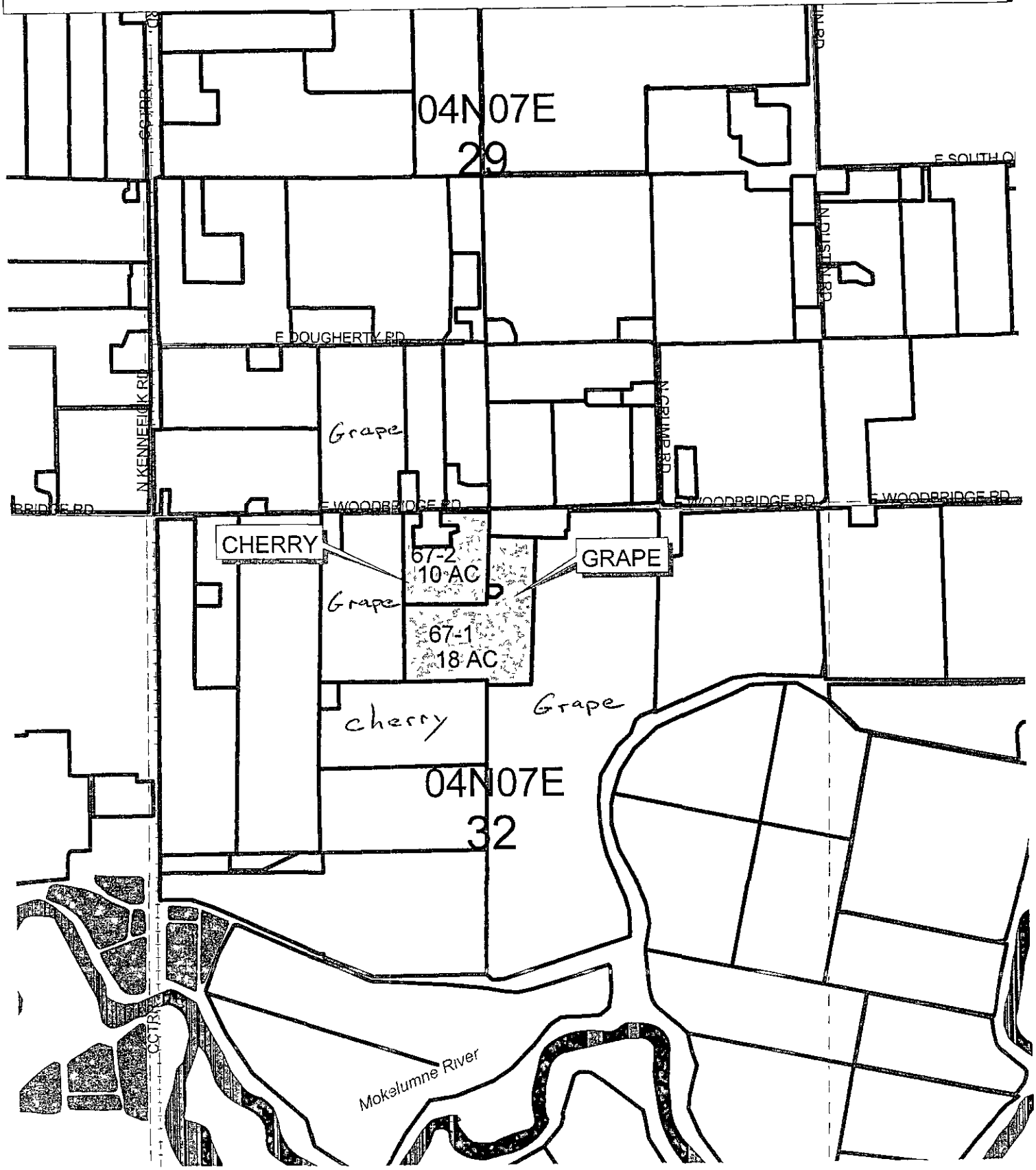

District E

Permit # 3904314

Permittee M & R PACKING

Map # 68

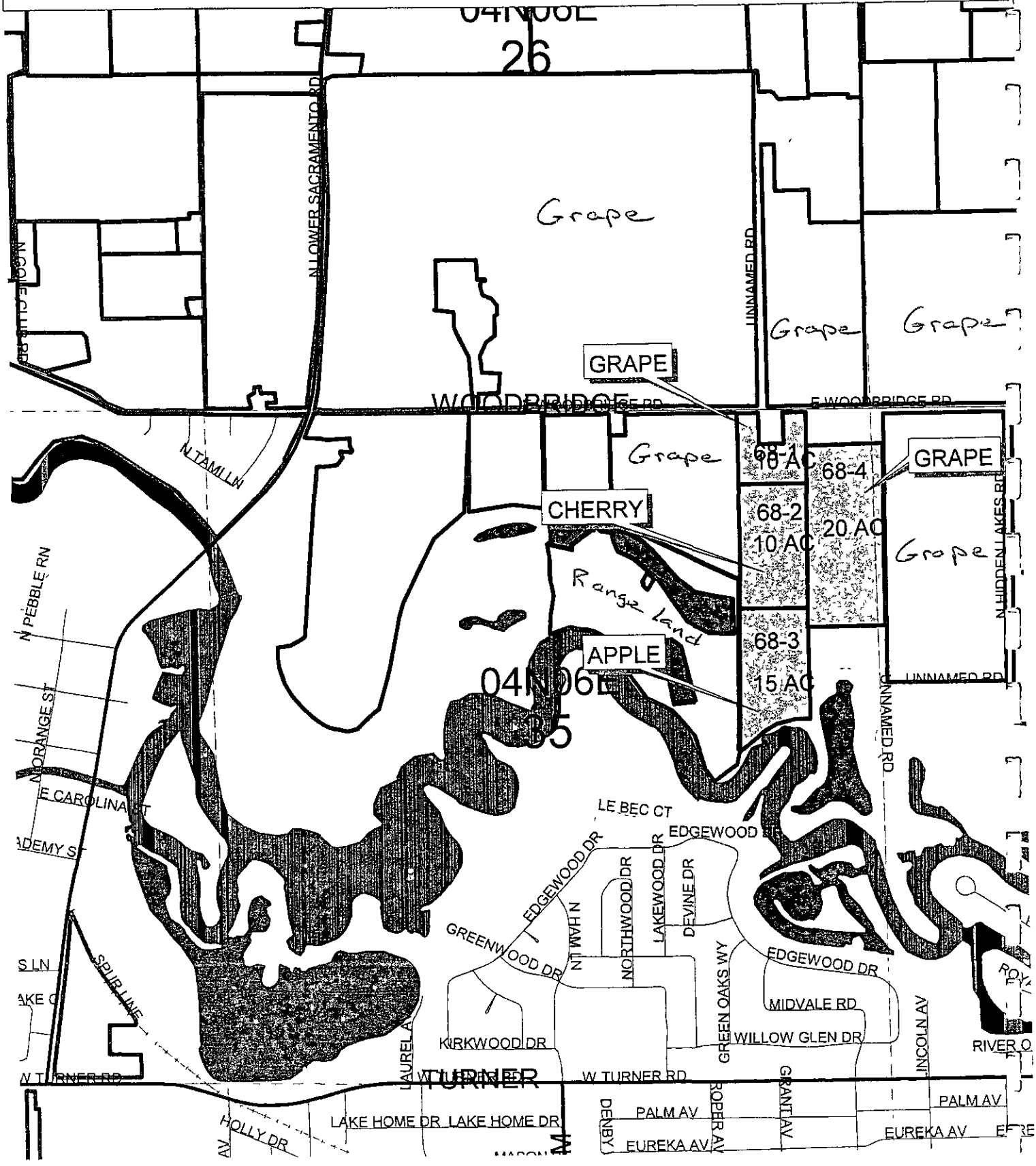

District E

Permit # 3904314

Permittee

M & R PACKING

Map # 69

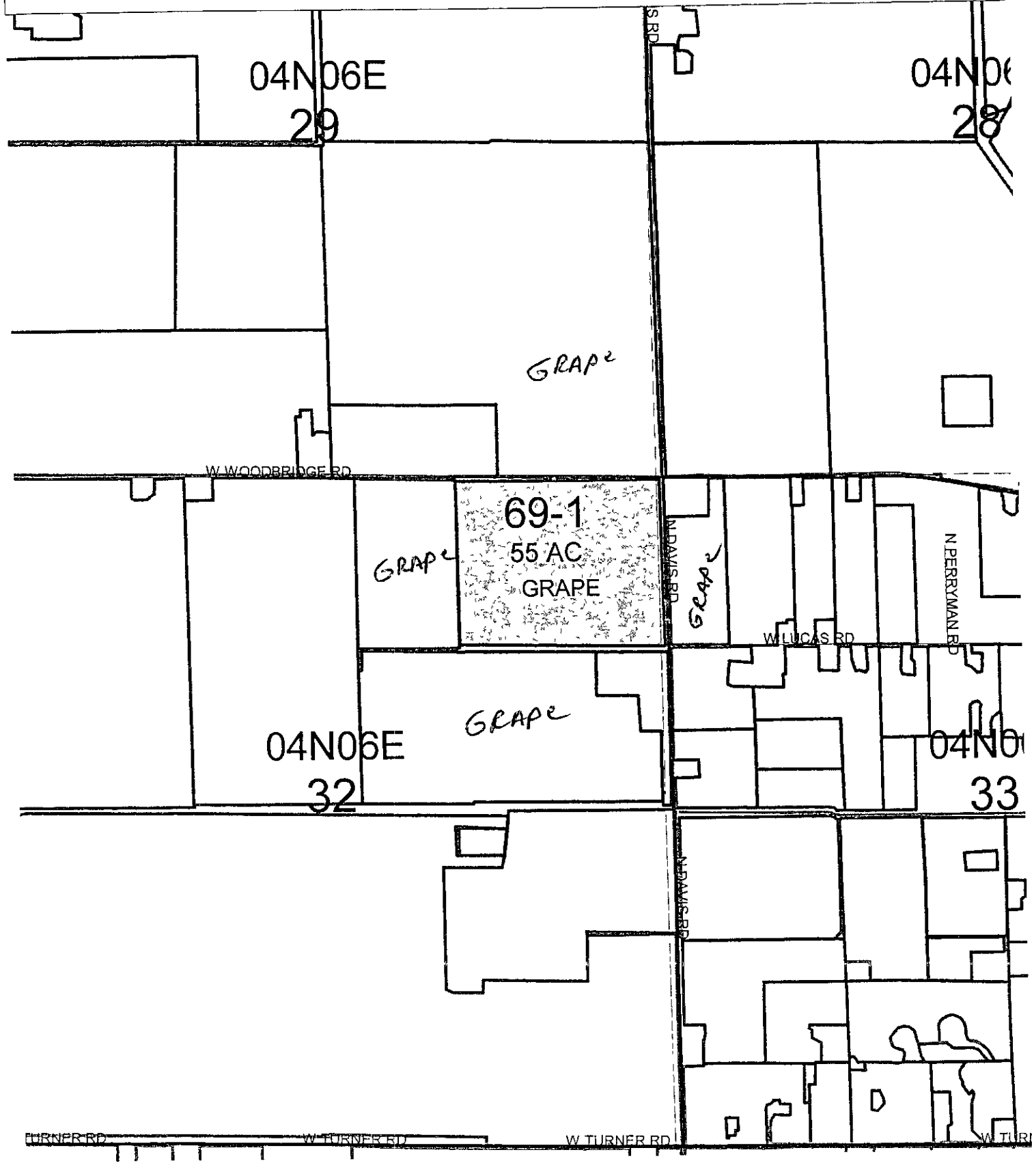

District E

Permit # 3904314

Permittee

M & R PACKING

Map # 70

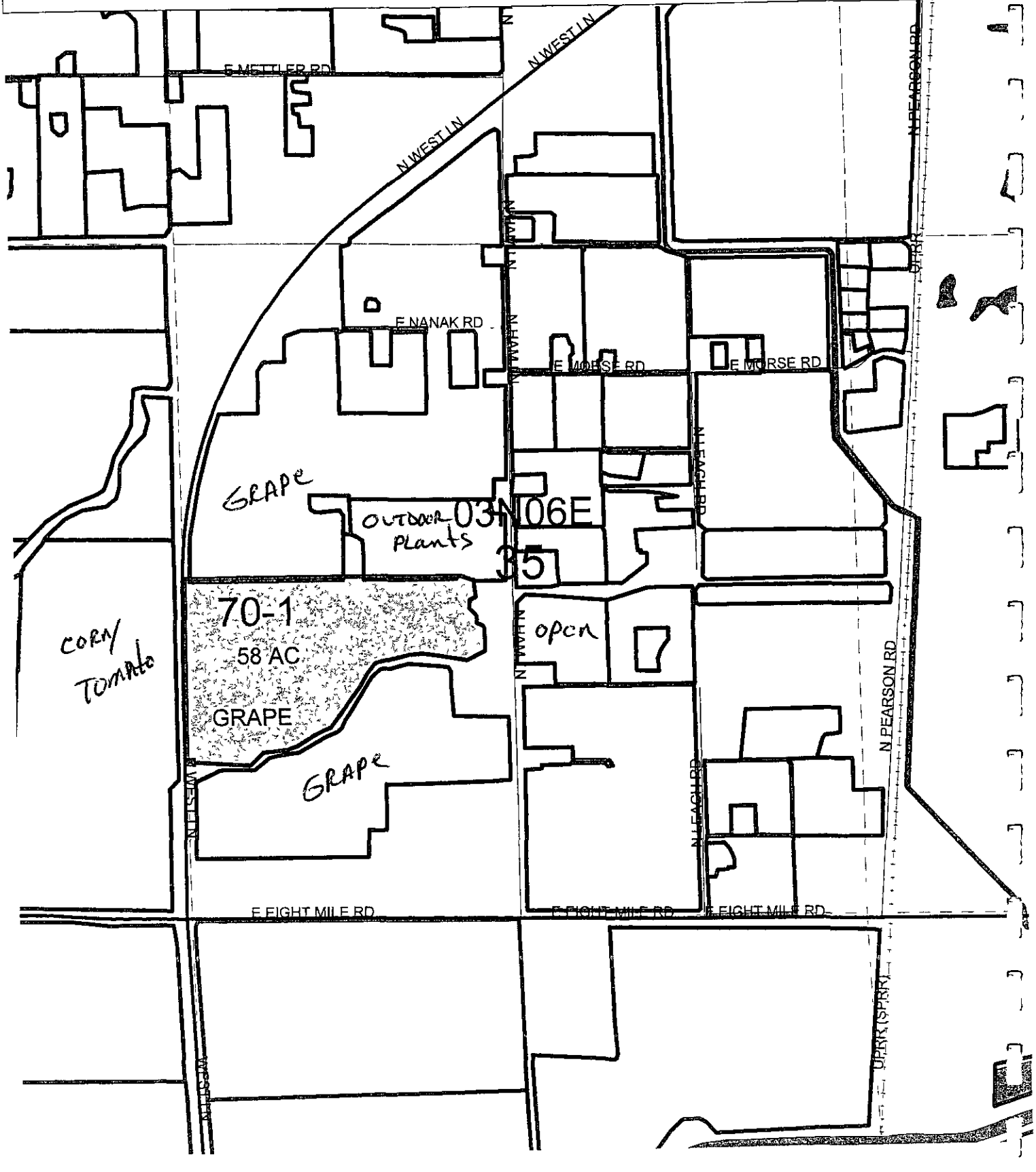

District E

Permit #	Permittee	Map #
3904314	M & R PACKING	74

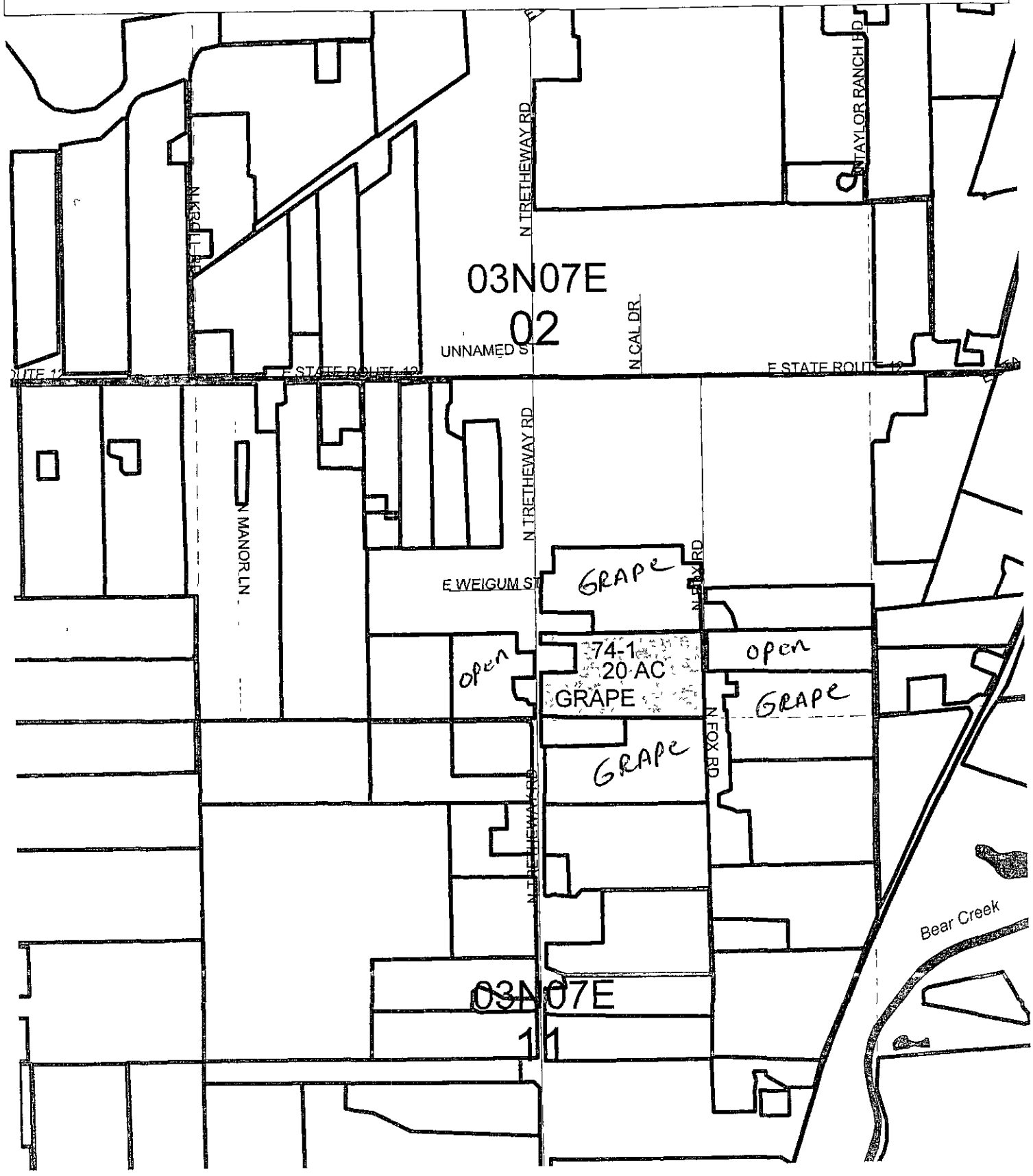

District E

Permit # 3904314

Permittee

M & R PACKING

Map # 58



State of California
Department of Food & Agriculture
Production Agriculture Monthly Pesticide Use Report

Month : 12 Year : 2001 Grower: SKINNER RANCH
Nursery : N
Operator
Id: 39-01-3904314

Site Id Number	Total Planted Acres	County Number	Section	Township	N S	Range	E W	Base & Meridian
03-1 E	97.00	39	24	03	N	06	E	M

Commodity/Crop	Field Location
GRAPES	W.HWY 99 & 1/4 MI.S. HARNEY#87BG

Date & Time	Acreage & Units Treated	How Appld	Registration From Label	Formulated Product Used	Rate Per Unit & Dilution Volume	Product & Manufacturer
12/11 0900	97.00 AC		10182-280-AA	96 PT	1.00000 PT/AC 50 GA	Gramoxone Extra Zeneca/ISK
12/11 0900	97.00 AC		707-243-AA	96 PT	1.00000 PT/AC 50 GA	Goal 2XL Rohm & Haas
12/11 0900	97.00 AC		19713-252-AA	128 LB	1.00000 LB/AC 50 GA	Simazine 90DF Drexel Chemical
12/11 0900	97.00 AC		7001-50516-AA	1024 OZ	6.00000 OZ/AC 50 GA	Ad Wet Simplot

Property Operator: Date:

Approved For: Holm Dietz Computer Systems, Inc.

RUN 8/03/ 001 16:46 On Monthly Pesticide Report Page
M&R Packing 03 0170

State of California
Department of Food & Agriculture
Production Agriculture Monthly Pesticide Use Report

Month : 7 Year : 2001 Grower: SKINNER RANCH
Nursery : N
Operator
Id: 39-01-3904314

Site Id Number	Total Planted Acres	County Number	Section	Township	N S	Range	E W	Base & Meridian
03 L F	97.00	39	24	03	N	06	L	M

Commodity/Crop	Field Location
GRAPES	W.HWY 99 & 1/4 MI.S. HARNEY#8/8G

Date & Time	Acreage & Units Treated	How Appld	Registration From Label	Formulated Product Used	Rate Per Dilution	Unit & Volume	Product & Manufacturer
7/09 0700	97.00 AC		59639-35-AA	680 OZ	10.00000 100 GA	OZ/AC	Danitol 2.4 EC Valent
7/09 0700	97.00 AC		100-912-AA	204 OZ	5.00000 200 GA	OZ/AC	Flint Novartis
7/09 0700	97.00 AC		4581 374 AA	204 LB	8.00000 400 GA	LB/AC	Microthiol Spe Atochem
7/09 0700	97.00 AC		7001 50519 AA	2176 OZ	6.00000 50 GA	OZ/AC	Nutra Wet Simplot
7/09 0700	97.00 AC		1812 413 AA	68 LB	1.00000	LB/AC	Vendex 50WP Griffin Corp.
7/30 1300	97.00 AC		524-512-AA	6 GA	1.00000	GA/	Round Ultra Max Monsanto

MTR 01

RECEIVED
AUG 06 2001
SAN JOAQUIN COUNTY

Property Operator: _____ Date: _____

Approved For: Holm Diets Computer Systems, Inc.

State of California
Department of Food & Agriculture
Production Agriculture Monthly Pesticide Use Report

nth : 6 Year : 2001 Grower: SKINNER RANCH
rsery : N
perator
Id: 39-01-3904314

ite Id Number	Total Planted Acres	County Number	Section	Town-ship	N S	Range	E W	Base & Meridian
-1 E	97.00	39	24	03	N	06	E	M

mmodity/Crop	Field Location
RAPES	W.HWY 99 & 1/4 MI.S. HARNEY#1878G

te & Time	Acreage & Units Treated	How Appld	Registration From Label	Formulated Product Used	Rate Per Unit & Dilution Volume	Product & Manufacturer
/16 600	97.00 AC		707-215-AA	400 OZ	4.00000 OZ/AC 50 GA	Rally Rohm & Haas
/16 00	97.00 AC		3125-428-AA	85 OZ	1.00000 OZ/AC 100 GA	Provado Bayer
/16 00	97.00 AC		275-103-AA	153 LB	1.00000 LB/AC 50 GA	Dipel Abbott
/16 00	97.00 AC		7001-50519-AA	1088 OZ	6.00000 OZ/AC 50 GA	Nutra Wet Simplot
6/16 00	97.00 AC		4581-373-AA	510 LB	8.00000 LB/AC 400 GA	Microthiol Spec Atochem
6/21 00	97.00 AC		2935-503-AA	1940 LB	20.00000 LB/AC	Dusting Sulphur Wilbur Ellis

roperly Operator: _____ Date:

Approved For: Holm-Dietz Computer Systems, Inc.

State of California
Department of Food & Agriculture
Production Agriculture Monthly Pesticide Use Report

Month : 5 Year : 2001 Grower: SKINNER RANCH
Nursery : N
Operator
Id: 39-01-3904314

Site Id Number	Total Planted Acres	County Number	Section	Town-ship	N S	Range	E W	Base & Meridian
03 1 1	97.00	39	24	03	N	06	E	M

Commodity/Crop	Field Location
GRAPES	W.HWY 99 & 1/4 MI.S. HARNEY#873G

Date & Time	Acreage & Units Treated	How Appld	Registration From Label	Formulated Product Used	Rate Per Unit & Dilution Volume	Product & Manufacturer
5/08 0700	97.00 AC		4581 373 AA	420 LB	8.00000 LB/AC 400 GA	Microthiol Spec Atochem
5/08 0700	97.00 AC		1812-334-AA	84 LB	4.00000 LB/AC 400 GA	Nocide Griffin Corp.
5/08 0700	97.00 AC		7001-50516-AA	448 OZ	6.00000 OZ/AC 50 GA	Ad Wet Simplot
5/14 0600	97.00 AC		2935-503 AA	1940 LB	20.00000 LB/AC	Spec Elec Sulfu Wilbur Ellis
5/25 0600	97.00 AC		2935-503-AA	1940 LB	20.00000 LB/AC	Spec Elec Sulfu Wilbur Ellis

Property Operator: _____ Date:

Approved For: Holm Dietz Computer Systems, Inc

State of California
Department of Food & Agriculture
Production Agriculture Monthly Pesticide Use Report

Month : 4 Year : 2001 Grower: SKINNER RANCH
Nursery : N
Operator
Id: 39 01 3504314

Site Id Number	Total Planted Acres	County Number	Section	Township	H S	Range	L W	Base & Meridian
[illegible]	97.00	39	24	03	N	03	E	M

Commodity/Crop	Field Location
GRAPES	U.HWY 99 & 1/4 MI.S. HARDLY [illegible]

Date & Time	Acreage & Units Treated	How Appld	Registration From Label	Formulated Product Used	Rate Per Unit & Dilution Volume	Product & Manufacturer
4/13 0700	97.00 AC		4581 [illegible] AA	[illegible]	8.00000 LB/AC 400 GA	microthiol Spec Stochem
4/13 0700	97.00 AC		1812 [illegible] AA	72 LB	4.00000 LB AC 400 GA	Kocide Griffin Corp.
4/13 0700	97.00 AC		7001-50515 AA	[illegible]	6.00000 [illegible] 50 GA	Ad Wet Simplot
4/27 0700	97.00 AC		2935-[illegible] AA	1940 LB	20.00000 LB/AC	Spec Flow Sulfur Wilbur Ellis

Property Operator: Date:

Approved For: Holm Viola Computer Systems, Inc.

San Joaquin Air

STATE OF CALIFORNIA

DEPARTMENT OF PESTICIDE REGULATION
PESTICIDE ENFORCEMENT BRANCH

PRODUCTION AGRICULTURE MONTHLY PESTICIDE USE REPORT : MULTIPLE SECTION

PR ENF 184 (EST 10/91)

№ 067176

SEE INSTRUCTIONS ON THE REVERSE OF THIS FORM

1 MONTH	2. YEAR	3 COUNTY NO
April	2001	39

4 COMMODITY / SITE TREATED	5 OPERATOR ID / PERMIT NO	6 OPERATOR (GROWER)	7 ADDRESS	8 CITY	9 ZIP CODE
Grapes	39-4313	M&R Packing	33 E Tokay St.	Lodi	95240

10 SECTION	11 TOWNSHIP	12 RANGE	13 BASE AND MERIDAN	14 SITE IDENTIFICATION NUMBER	15 DATE AND TIME APPLICATION COMPLETED	16 TOTAL PLANTED ACRES	17 TOTAL TREATED ACRES	18. APP METHOD (CHECK ONE)	19 EPA / CALIF REG NO FROM LABEL	20 TOTAL PRODUCT USED (CIRCLE ONE UNIT OF MEASURE)	21 RATE PER ACRE	22 DILUTION	23. DAYS REENTRY	24 MANUFACTURER / NAME OF PRODUCT
24	3 (N) S	6 (E) W	S (M) H	3-1	4/27 @ 0730	97	97	GR AIR OTHER ☒	2935-48-AA	1940 LB OZ PT QT GA	20 lbs/ac	0		Sulfur
1	3 (N) S	5 (E) W	S (M) H	63-1	4/27 @ 0730	84	80	GR AIR OTHER ☒	" "	1600 LB OZ PT QT GA	20 lbs/Ac	0		"
	N S	E W	S M H					GR AIR OTHER ☐		LB OZ PT QT GA				
	N S	E W	S M H					GR AIR OTHER ☐		LB OZ PT QT GA				
	N S	E W	S M H					GR AIR OTHER ☐		LB OZ PT QT GA				
	N S	E W	S M H					GR AIR OTHER ☐		LB OZ PT QT GA				
	N S	E W	S M H					GR AIR OTHER ☐		LB OZ PT QT GA				
	N S	E W	S M H					GR AIR OTHER ☐		LB OZ PT QT GA				
	N S	E W	S M H					GR AIR OTHER ☐		LB OZ PT QT GA				

RECEIVED
MAY 09 2001
SAN JOAQUIN COUNTY
AGRIC COMM. - LODI

REPORT PREPARED BY G. Hamner DATE

REVIEWED BY
FOR AGENCY USE ONLY

RECEIVED

MAR 1 2 2001

SAN JOAQUIN COUNTY
AGRIC. COMM. - LODI

State of California
Department of Food & Agriculture
Production Agriculture Monthly Pesticide Use Report

Month : 6 Year : 2002 Grower: SKINNER RANCH
Nursery : N
Operator
Id: 39-02-3904314

Site Id Number	Total Planted Acres	County Number	Section	Township	N S	Range	E W	Base & Meridian
03-1 [	97.00	39	24	03	N	06	E	M

Commodity/Crop	Field Location
GRAPES	W.HWY 99 & 1/4 MT.S. HARNEY#876G

Date & Time	Acreage & Units Treated	How Appld	Registration From Label	Formulated Product Used	Rate Per Unit & Dilution Volume	Product & Manufacturer
6/14 1600	97.00 AC		2935-504-AA	1940 LB	20.00000 LB/AC	Signal Wilbur Ellis
6/27 1600	97.00 AC		2935-504-AA	1940 LB	20.00000 LB/AC	Signal Wilbur Ellis

RECEIVED
JUL 03 2002
SAN JOAQUIN COUNTY

Property Operator:_____ Date:_____

Approved For: Holm-Dietz Computer Systems, Inc.

State of California
Department of Food & Agriculture
Production Agriculture Monthly Pesticide Use Report

...th : 2 Year : 2002 Grower: SKINNER RANCH
...nsery : N
...rator
Id: 39-02-3904314

...te Id Number	Total Planted Acres	County Number	Section	Town ship	N S	Range	E W	Base & Meridian
1 L	97.00	39	24	03	N	06	E	M

...modity/Crop	Field Location
...APES	W.HWY 99 & 1/4 MI.S. HARNEY#8/8C

...ate & ...me	Acreage & Units Treated	How Appld	Registration From Label	Formulated Product Used	Rate Per Unit & Dilution Volume	Product & Manufacturer
...2/08 ...000	97.00 AC		66196 2 AA	392 GA	6.00000 GA/AC 50 GA	Lime-Sulfur Sol A G Formulators

RECEIVED
MAR 0 7 2002
SAN JOAQUIN COUNTY
AGRIC. COMM. - LODI

...operty Operator: _____ Date: _____

Approved For: Holm-Dietz Computer Systems, Inc.

State of California
Department of Food & Agriculture
Production Agriculture Monthly Pesticide Use Report

Month : 3 Year : 2002 Grower: GORDON RANCH
Nursery : N
Operator
Id: 39-02 3904314

Site Id Number	Total Planted Acres	County Number	Section	Town ship	N S	Range	E W	Base & Meridian
03-2	20.00	39	24	3	N	6	E	M

Commodity/Crop	Field Location
GRAPES	1/4 MI SE/HARNEY & HWY 99 #946G

Date & Time	Acreage & Units Treated	How Applo	Registration From Label	Formulated Product Used	Rate Per Unit & Dilution Volume	Product & Manufacturer
8/05 0700	20.00 AF		524 512 AA	2 GA	1.00000 GA/	Round Ultra Monsanto

RECEIVED
SEP 06 2002
SAN JOAQUIN COUNTY
AGRIC. COMM. - LODI

Property Operator: Date:

Approved for: Home-Direct Computer Systems Inc

M&R 02

State of California
Department of Food & Agriculture
Production Agriculture Monthly Pesticide Use Report

Month : 8 Year : 2003 Grower: GORDON RANCH
Nursery : N
Operator
Id: 39-03-3904314

Site Id Number	Total Planted Acres	County Number	Section	Town-ship	N S	Range	E W	Base & Meridian
03-2	20.00	39	24	03	N	06	E	M

Commodity/Crop	Field Location
GRAPES	1/4 MI SE/HARNEY & HWY 99 #9460

Date & Time	Acreage & Units Treated	How Appld	Registration From Label	Formulated Product Used	Rate Per Unit & Dilution Volume	Product & Manufacturer
8/09 1200	20.00 AC		524-512 AA	7.50 GA	1 00000 GA/	Round Ultra Max Monsanto

RECEIVED
SEP 05 2003
[illegible]

Property Operator: _____ Date: _____

Approved For: Holm-Dietz Computer Systems, Inc

State of California
Department of Food & Agriculture
Production Agriculture Monthly Pesticide Use Report

nth : 8 Year : 2003 Grower: SKINNER RANCH
rsery : N
erator
Id: 39-03-3904314

te Id Number	Total Planted Acres	County Number	Section	Town-ship	N S	Range	E W	Base & Meridian
-1 E	97.00	39	24	03	N	06	E	M

ommodity/Crop	Field Location
RAPES	W.HWY 99 & 1/4 MI.S. HARNEY#878G

ate & Time	Acreage & Units Treated	How Appld	Registration From Label	Formulated Product Used	Rate Per Unit & Dilution Volume	Product & Manufacturer
1/02 700	97.00 AC		3125-428-AA	48 OZ	1.00000 OZ/AC 100 GA	Provado 75 WSP Bayer
0/02 700	97.00 AC		707-229-AA	256 LB	2.00000 LB/AC 50 GA	Kelthane Rohm & Haas

RECEIVED
SEP 05 2003
SAN JOAQUIN COUNTY
AGRIC COMM.-LCEI

roperty Operator:_____ Date:_____

Approved For: Holm-Dietz Computer Systems, Inc.

Month : 6 Year : 2003
Nursery : N
Operator
Id: 39-03-3904314

Site Id Number	Total Planted Acres	County Number	Section	Town-ship	N S	Range	E W	Base & Meridian
03-1 E	97.00	39	24	03	N	06	E	M

Commodity/Crop	Field Location
GRAPES	W.HWY 99 & 1/4 MI.S. HARNEY#8786

Date & Time	Acreage & Units Treated	How Appld	Registration From Label	Formulated Product Used	Rate Per Unit & Dilution Volume	Product & Manufacturer
6/10 0600	97.00 AC		2935-504-AA	1940 LB	20.00000 LB/AC	Signal Wilbur Ellis
6/24 1000	97.00 AC		3125-559-AA	176 OZ	5.00000 OZ/AC 200 GA	Flint Bayer
6/24 1000	97.00 AC		72-50014-AA	33 PT	1.00000 PT/AC 100 GA	Exit Miller Chem

RECEIVED
JUL 1 0 2003

Property Operator:_____ Date:_____

Approved For: Holm-Dietz Computer Systems, Inc.

State of California
Department of Food & Agriculture
Production Agriculture Monthly Pesticide Use Report

Month : 5 Year : 2003 Grower: SKINNER RANCH
Nursery : N
Operator
Id: 39-03-3904314

Site Id Number	Total Planted Acres	County Number	Section	Township	N S	Range	E W	Base & Meridian
3-I E	97.00	39	24	03	N	06	E	M

Commodity/Crop	Field Location
GRAPES	W.HWY 99 & 1/4 MI.S. HARNEY#878G

Date & Time	Acreage & Units Treated	How Appld	Registration From Label	Formulated Product Used	Rate Per Unit & Dilution Volume	Product & Manufacturer
5/25 1900	97.00 AC		2935-504-AA	1940 LB	20.00000 LB/AC	Signal Wilbur Ellis
5/30 1600	97.00 AC		2935-504-AA	1940 LB	20.00000 LB/AC	Signal Wilbur Ellis

RECEIVED
JUN 0 9 2003
SAN JOAQUIN COUNTY
AGRI. COMM. - LODI

Property Operator:_____ Date:_____

Approved For: Holm-Dietz Computer Systems, Inc.

State of C[illegible]
Department of Fo[illegible]
Production Agriculture Mon[illegible]

Month : 4 Year : 2003 Grower: SKINNER RANCH
Nursery : N
Operator
Id: 39-03-3904314

Site Id Number	Total Planted Acres	County Number	Section	Town-ship	N S	Range	E W	Base & Meridian
[illegible] 1 E	97.00	39	24	03	N	06	E	M

Commodity/Crop	Field Location
GRAPES	W.HWY 99 & 1/4 MI.S. HARNEY#8/8G

Date & Time	Acreage & Units Treated	How Applied	Registration From Label	Formulated Product Used	Rate Per Unit & Dilution Volume	Product Manufacturer
4/02 0700	97.00 AC		4581-377-ZB	5[illegible]	[illegible]	[illegible]
4/02 0700	97.00 AC		1812-334-ZA	1[illegible]	[illegible]	[illegible]
4/02 0700	97.00 AC		65343-50005-AA	5[illegible]	[illegible]	[illegible]
4/29 0700	97.00 AC		55146-75	5[illegible]	[illegible]	[illegible]
4/29 0700	97.00 AC		1812-334-ZA	1[illegible]	[illegible]	[illegible]
4/29 0700	97.00 AC		65343-50005-AA	5[illegible]	[illegible]	[illegible]

Property Operator:_____ Date:_____

State of California
Department of Food & Agriculture
Production Agriculture Monthly Pesticide Use Report

onth : 2 Year : 2003 Grower: SKINNER RANCH
ursery : N
perator
Id: 39-03-3904314

ite Id Number	Total Planted Acres	County Number	Section	Town-ship	N S	Range	E W	Base & Meridian
3-1 E	97.00	39	24	03	N	06	E	M

Commodity/Crop	Field Location
GRAPES	W.HWY 99 & 1/4 MI.S. HARNEY#878G

Date & Time	Acreage & Units Treated	How Appld	Registration From Label	Formulated Product Used	Rate Per Unit & Dilution	Volume	Product & Manufacturer
2/02 1400	40.00 AC		66196-2-AA	448 GA	8.00000 GA/AC 50 GA		Lime-Sulfur Sol A G Formulator

Property Operator: _____ Date: _____

Approved For: Holm-Dietz Computer Systems, Inc.

State of California
Department of Food & Agriculture
Production Agriculture Monthly Pesticide Use Report

Month : 1 Year : 2003 Grower: SKINNER RANCH
County : N
Operator
Id: 39-03-3904314

Field Number	Total Planted Acres	County Number	Section	Township	N S	Range	E W	Base & Meridian
1-1 E	97.00	39	24	03	N	06	E	M

Commodity/Crop	Field Location
GRAPES	W.HWY 99 & 1/4 MI.S. HARNEY#8780

Date & Time	Acreage & Units Treated	How Applied	Registration From Label	Formulated Product Used	Rate Per Unit & Dilution Volume	Product & Manufacturer
1/16 10	97.00 AC		100-1074 AA	102 PT	1.00000 PT/AC 50 GA	Gramoxone Max Novartis Crop
1/16 10	97.00 AC		707-243-AA	102 PT	1.00000 PT/AC 50 GA	Goal 2XL Rohm & Haas
1/16 10	97.00 AC		19713-252-AA	136 LB	1.00000 LB/AC 50 GA	Simazine 90DF Drexel Chemical
1/16 00	97.00 AC		2935-50143-AA	1088 OZ	6.00000 OZ/AC 50 GA	R-11 Spreader Wilbur Ellis

RECEIVED
FEB 06 2003
SAN JOAQUIN COUNTY
AGRIC. COMM. - LODI

Property Operator: _____ Date: _____

Approved Form [illegible] Computer Systems, Inc

State of California
Department of Food & Agriculture
Production Agriculture Monthly Pesticide Use Report

Month : 1 Year : 2004 Grower: SKINNER RANCH
Nursery : N
Operator 33 East Tokay Street
Id: 39-04-3904314 Lodi CA 95240

Site Id Number	Total Planted Acres	County Number	Section	Town-ship	N S	Range	E W	Base & Meridian
03-1 F	97 00	39	24	03	N	06	E	M

Commodity/Crop	Field Location
GRAPES	W.HWY 99 & 1/4 MI.S. HARNEY#878G

Date & Time	Acreage & Units Treated	How Appld	Registration From Label	Formulated Product Used	Rate Per Dilution	Unit & Volume	Product & Manufacturer
1/27 0700	97.00 AC		100-1074-AA	105 PT	1.00000 50 GA	PT/AC	Gramoxone Max Syngenta
1/27 0700	97.00 AC		707-243 AA	105 PT	1.00000 50 GA	PT/AC	Goal 2XL Rohm & Haas
1/27 0700	97.00 AC		100-603-ZB	140 LB	1.00000 50 GA	LB/AC	Princep Cal 90 Novartis
1/27 0700	97.00 AC		2935-50142-AA	1120 OZ	6.00000 50 GA	OZ/AC	R-11 Spreader Wilbur Ellis

Property Operator _____ Date: _____

Approved For: Holm-Dietz Computer Systems, I

State of California
Department of Food & Agriculture
Production-Agriculture Monthly Pesticide Use Report

: 12 Year : 2004 Grower: SKINNER RANCH
y : N
lor 33 East Tokay Street
ld: 39-04-3904314 Lodi CA 95240

d Number	Total Planted Acres	County Number	Section	Township	N S	Range	E W	Base & Meridian
	97.00	39	24	03	N	06	E	M

ity/Crop	Field Location
	W.HWY 99 & 1/4 MI.S. HARNEY#6/8G

Acreage & Units Treated	How Appld	Registration From Label	Formulated Product Used	Rate Per Unit & Dilution Volume	Product & Manufacturer
97.00 AC		100-1074-AA	105 PT	1.00000 PT/AC 50 GA	Gramoxone Max Syngenta
97.00 AC		707 243-AA	105 PT	1.00000 PT/AC 50 GA	Goal 2XL Rohm & Haas
97.00 AC		19713-252-AA	140 LB	1.00000 LB/AC 50 GA	Simazine 90DF Drexel Chemical
97.00 AC		7001 50519-AA	1120 OZ	6.00000 OZ/AC 50 GA	Nutra Wet Simplot

rty Operator: Date:

Approved For: Holm-Dietz Computer Systems, Inc.

State of California
Department of Food & Agriculture
Production Agriculture Monthly Pesticide Use Report

: 12 Year : 2004 Grower: GORDON RANCH
ry : N
ion 33 East Tokay Street
Id: 39-04-3904314 Lodi CA 95240

Field Number	Total Planted Acres	County Number	Section	Township	N S	Range	E W	Base & Meridian
	20.00	39	24	03	N	06	E	M

odity/Crop	Field Location
S	1/4 MI SE/HARNEY & HWY 99 1946G

&	Acreage & Units Treated	How Appld	Registration From Label	Formulated Product Used	Rate Per Unit & Dilution Volume	Product & Manufacturer
5	20.00 AC		100-1074-AA	21 PT	1.00000 PT/AC 50 GA	Gramoxone Max Syngenta
5	20.00 AC		707 243-AA	21 PT	1.00000 PT/AC 50 GA	Goal 2XL Rohm & Haas
5	20.00 AC		72167-17 AA-73220	35 LB	1.00000 LB/AC 50 GA	Oryzalin Farm Saver LLC
5	20.00 AC		7001-50519-AA	224 OZ	6.00000 OZ/AC 50 GA	Nutra Wet Simplot

ity Operator: _____ Date: _____

Approved For: Holm-Dietz Computer Systems, Inc.

State of California
Department of Food & Agriculture
Production Agriculture Monthly Pesticide Use Report

: 9 Year : 2004 Grower: GORDON RANCH
: N
r 33 East Tokay Street
ld: 39-04-3904314 Lodi CA 95240

Number	Total Planted Acres	County Number	Section	Town-ship	N S	Range	E W	Base & Meridian
	20.00	39	24	03	N	06	E	M

ity/Crop Field Location
1/4 MI SE/HARNEY & HWY 99 #946G

Acreage & Units Treated	How Appld	Registration From Label	Formulated Product Used	Rate Per Unit & Dilution Volume	Product & Manufacturer
20.00 AC		524-512-AA	2.50 GA	1.00000 GA/	Round Ultra Max Monsanto

RECEIVED
OCT 08 2004

ity Operator: _____ Date: _____

Approved For: Holm-Dietz Computer Systems, Inc.

State of California
Department of Food & Agriculture
Production Agriculture Monthly Pesticide Use Report

6 Year 2004 Grower: SKINNER RANCH
ry : N
tor 33 East Tokay Street
Id: 39-04-3904314 Lodi CA 95240

Id Number	Total Planted Acres	County Number	Section	Township	N S	Range	F W	Base & Meridian
F	97.00	39	24	03	N	06	E	M

dity/Crop Field Location
S W.HWY 99 & 1/4 MI.S. HARNEY#8/BC

Acreage & Units Treated	How Appld	Registration From Label	Formulated Product Used	Rate Per Unit & Dilution Volume	Product & Manufacturer
97.00 AC		2935-504-AA	1940 LB	20.00000 LB/AC	Signal Wilbur Ellis
97.00 AC		2935-503-AA	1940 LB	20.00000 LB/AC	Spec Elec Sulfu Wilbur Ellis
97.00 AC		400-82-AA	400 LB	6.00000 LB/AC 400 GA	Omite-30W Uniroyal
97.00 AC		3125-428-AA	60 OZ	1.00000 OZ/AC 100 GA	Provado 75 WSP Bayer
97.00 AC		72-50003-AA	640 OZ	6.00000 OZ/AC 400 GA	Nu Film P Miller Chemical
97.00 AC		707-215-AA	200 OZ	4.00000 OZ/AC 50 GA	Rally Rohm & Haas

ity Operator: Date:

Approved For: Holm-Dietz Computer Systems, Inc.

State of California
Department of Food & Agriculture
Production Agriculture Monthly Pesticide Use Report

: 5 Year : 2004 Grower: SKINNER RANCH
y N
or 33 East Tokay Street
Id 39-04-3904314 Lodi CA 95240

d Number	Total Planted Acres	County Number	Section	Town-ship	N S	Range	E W	Base & Meridian
E	97 00	39	24	03	N	06	E	M

dity/Crop Field Location
W.HWY 99 & 1/4 MI.S. HARNEY#8/86

Acreage & Units Treated	How Appld	Registration From Label	Formulated Product Used	Rate Per Unit & Dilution	Volume	Product & Manufacturer
97.00 AC		55146-75	540 LB	20.00000	LB/AC	Micro-Sulf Nufarm
97.00 AC		7001-00519 AA	576 OZ	6 00000	OZ/AC 50 GA	Nutra Wet Simplot
97.00 AC		2935 504-AA	1940 LB	20.00000	LB/AC	Signal Wilbur Ellis

ty Operator: _____ Date _____

Approved For Holm-Dietz Computer Systems, Inc.

State of California
Department of Food & Agriculture
Production Agriculture Monthly Pesticide Use Report

: 4 Year : 2004 Grower: SKINNER RANCH
ry : N
tor 33 East Tokay Street
Id: 39-04-3904714 Lodi CA 95240

Id Number	Total Planted Acres	County Number	Section	Town-ship	N S	Range	F W	Base & Meridian
E	97.00	39	24	03	N	06	F	M

dity/Crop	Field Location
S	W.HWY 99 & 1/4 MI.S. HARNEY#8780

Acreage & Units Treated	How Appld	Registration From Label	Formulated Product Used	Rate Per Unit & Dilution Volume	Product & Manufacturer
97 00 AC		100-1074-AA	18 PT	1.00000 PT/AC 50 GA	Gramoxone Max Syngenta
97 00 AC		45989-50012-AA	192 OZ	6 00000 OZ/AC 100 GA	Regulaid Kalo Ag Chems
97 00 AC		2935-504-AA	1940 LB	20.00000 LB/AC	Signal Wilbur Ellis

RECEIVED
MAY 07 2004
SAN JOAQUIN COUNTY
AGRIC. COMM. - LODI

ity Operator Date:

Approved For: Holm-Dietz Computer Systems, Inc.

State of California
Department of Food & Agriculture
Production Agriculture Monthly Pesticide Use Report

onth : 3 Year : 2004 Grower: SKINNER RANCH
ecery : N
rator 33 East Tokay Street
Id: 39-04-3904314 Lodi CA 95240

e Id Number	Total Planted Acres	County Number	Section	Town-ship	N S	Range	E W	Base & Meridian
3-1 E	97.00	39	24	03	N	06	E	M

ommodity/Crop	Field Location
APES	W.HWY 99 & 1/4 MI.S. HARNEY#8780

e & me	Acreage & Units Treated	How Appld	Registration From Label	Formulated Product Used	Rate Per Unit & Dilution Volume	Product & Manufacturer
3/25 0	97.00 AC		55146-75	720 LB	20.00000 LB/AC	Micro-Sulf Nufarm
3/25 0	97.00 AC		65343-50005-AA	768 OZ	6.00000 OZ/AC 50 GA	Ad-Here XL Plant Health

RECEIVED
APR 06 2004
SAN JOAQUIN COUNTY
AGRIC. COMM - LODI

operty Operator: _____ Date: _____

Approved For: Holm Dietz Computer Systems, Inc

RECEIVED
JUL 12 2005
SAN JOAQUIN COUNTY
AGRIC. COMM. - LODI

State of California
Department of Food & Agriculture
Production Agriculture Monthly Pesticide Usage Report

Month : 6 Year : 2005
Nursery : N
Operator
Id: 39-05-3904314

Grower: SKINNER RANCH
33 East Tokay Street
Lodi CA 95240

Site Id Number	Total Planted Acres	County Number	Section	Town-ship	N S	Range	E W	Base & Meridia
03-1 C	97.00	SJ	24	03	N	06	E	M

Commodity/Crop	Field Location
GRAPES	W.HWY 99 & 1/4 MI.S. HARNEY#870G

Date & Time	Acreage & Units Treated	How Appld	Registration From Label	Formulated Product Used	Rate Per Unit & Dilution Volume	Product & Manufacturer
6/01 0600	97.00 AC		2935-504-AA	1940 LB	20.00000 LB/AC	Signal Wilbur Ellis
6/21 0600	97.00 AC		100-1074-AA	48 PT	1.00000 PT/AC 50 GA	Gramoxone Max Syngenta
6/21 0600	97.00 AC		36208-50014-AA	12 PT	1.00000 PT/AC 50 GA	Activator 90 Loveland Indu t
6/10 0600	97.00 AC		62719-134-AA	576 OZ	10.00000 OZ/AC 400 GA	Rubigan Dow Agroscie e
6/10 0600	97.00 AC			18 GA	1.00000 GA/AC 400 GA	Actagro PK-ZB
6/10 0600	97.00 AC		2935-50142-AA	576 OZ	6.00000 OZ/AC 50 GA	R-11 Spreader Wilbur Ellis

Approved For: Holm-Dietz Computer Systems, Inc

State of California
Department of Food & Agriculture
Production Agriculture Monthly Pesticide Use Report

Month : 6 Year : 2005 Grower: SKINNER RANCH
Nursery : N
Operator 33 East Tokay Street
Id: 39-05-3904314 Lodi CA 95240

Site Id Number	Total Planted Acres	County Number	Section	Town-ship	N S	Range	E W	Base & Meridian
03-1 E	97.00	SJ	24	03	N	06	F	M

Commodity/Crop	Field Location
GRAPES	W.HWY 99 & 1/4 MI.S. HARNEY#878G

Date & Time	Acreage & Units Treated	How Appld	Registration From Label	Formulated Product Used	Rate Per Unit & Dilution Volume	Product & Manufacturer
6/30 1900	97.00 AC		264-777-AA	192 OZ	5.00000 OZ/AC 200 GA	Flint Aventis
6/30 1900	97.00 AC		2935-50142-AA	512 OZ	6.00000 OZ/AC 50 GA	R-11 Spreader Wilbur Ellis

Property Operator: _____ Date: _____

Approved For: Holm-Dietz Computer Systems, Inc.

State of California
Department of Food & Agriculture
Production Agriculture Monthly Pesticide Use Report

Month : 7 Year : 2005 Grower : SKINNER RANCH
Nursery : N
Operator 33 East Tokay Street
Id: 39 00-3904314 Lodi CA 95240

Site Id Number	Total Planted Acres	County Number	Section	Township	N S	Range	E W	Base & Meridian
03-1 1	97.00	39	24	03	N	06	E	M

Commodity/Crop	Field Location
GRAPES	W.HWY 99 & 1/4 MI.S. HARNEY#870G

Date & Time	Acreage & Units Treated	How Applied	Registration From Label	Formulated Product Used	Rate Per Unit & Dilution Volume	Product & Manufacturer
7/19 0600	97.00 AC		2935-303-AA	1940 LB	20.00000 LB/AC	Dusting Sulphur Wilbur Ellis

RECEIVED
AUG 0 5 2005
SAN JOAQUIN COUNTY
AGRIC. COMM - LODI

Property Operator: Date:

Approved For: Holm-Dietz Computer Systems, Inc.

State of California
Department of Food & Agriculture
Production Agriculture Monthly Pesticide Use Report

nth : 2 Year : 2006 Grower : Skinner Ranch
sery : N
rator 33 East Tokay Street
Id: 39-06-390431-4 Lodi CA 95240

e	Id Number	Total Planted Acres	County Number	Section	Town-ship	N S	Range	E W	Base & Meridian
-1	F	97.00	39	24	03	N	06	E	M

mmodity/Crop	Field Location
PES	W.HWY 99 & 1/4 MI.S.HARNEY(3/06

e- & me	Acreage & Units Treated	How Appld	Registration From Label	Formulated Product Used	Rate Per Unit Dilution	& Product Volume	& Product Manufacturer
06-0	97.00 AC		66196-2-AA-1/545	984 GA	6.00000 50 GA	GA/AC	Lime-Sul-Fur Sol Monterey Chemic

operly Operator: _____ Date: _____

Approved For: Holm-Dietz Computer Systems, Inc.

2002

SAN JOAQUIN COUNTY
1868 E. HAZELTON AVENUE
STOCKTON, CA 95205

Office: (209)468-3300 Recorder (NOI): (209)468-3300 FAX: (209)468-3330

RESTRICTED MATERIALS PERMIT

Permit#: 39-02-3904551
County HQ District#: E

TSUTSUMI, TOM
3725 E ARMSTRONG RD
LODI, CA 95240-

Expiration Date: 12/31/2002
Effective Date : 1/4/2002

GARY TSUTSUMI
3725 E ARMSTRONG RD
LODI, CA 95240-

Home: (209)368-8990
Shop. (209)368-5134
Fax:
Mobile: ( ) -

Permittee Type		Permit Type		Possession		NOI Method of Submission			
Private App	[X]	Seasonal	[X]	Poss & Use	[X]	Phone	[X]	Fax	[ ]
Q A Cert	[ ]	Job	[ ]	Poss Only	[ ]	Box	[X]	Modem	[ ]
Ag PCO	[ ]					In Person	[X]		
Non-Ag	[ ]								

NOI required 24 hours prior to application

Numb	Pesticide	Pest(s)	Form.	Method(s)	Applicator(s)	
1051	SEVIN	LARVAE	Liquid	Ground	PCO	Grower
1061	FURADAN	NEMATODE	Fumigant	Ground	PCO	Grower
1360	CHLOROPICRIN	NEMATODE	Fumigant	Ground	PCO	Grower
3850	METHYL BROMIDE	SOIL/STORED	Fumigant	Ground	PCO	Grower
4840	ALUMINUM PHOSPH	RODENTS	Fumigant	Ground	PCO	Grower
5540	STRYCHNINE	GOPHERS	Bait	Ground	PCO	Grower
16011	PARAQUAT	WEEDS	Liquid	Ground	PCO	Grower
18571	NEMACUR	NEMATODE	Fumigant	Ground	PCO	Grower

Non-Ag Use:
Conditions: PW

I understand that this permit does not relieve me from liability for any damage to persons or property caused by the use of these pesticides. I waive any claim of liability for damages against the County Department of Agriculture based on the issuance of this permit. I further understand that this permit may be revoked when pesticides are used in conflict with the manufacturer's labeling or in violation of applicable laws, regulations and specific conditions of this permit. I authorize inspection at all reasonable times and whenever an emergency exists, by the Department of Pesticide Regulation or the County Department of Agriculture of all areas treated or to be treated, storage facilities for pesticides or emptied containers and equipment used or to be use in the treatment. [Form PR-ENF-125 (Rev. 07/92) Pesticide Enforcement Branch]

Permit Applicant: Gary Tsutsumi Sign [signature]

Title. owner Date. 1-4-2002

Issuing Officer [signature] Date. 1/4/2002

TSUTSUMI, TOM Permit#: 39-02-390455-1

Employees handle pesticides (Y or N) [Y]

Crop	Site#	Dist	Sect	Town	Range	Mer	Quantity	Unit	Condition
CHERRY (5002-0)	1-3	E	24	03N	06E	M	5.00	A	PW
						NE ARMSTRONG & SPRR			
	1051, 1360, 3850, 5540, 16011								
	1-4	E	24	03N	06E	M	10.00	A	PW
						NW ARMSTRONG & MICKEGROVE			
	1051, 1360, 3850, 5540, 16011								
GRAPE (29141-0)	1-1	E	24	03N	06E	M	31.00	A	P
						NE/ARMSTRONG & SPRR			
	1051, 1061, 1360, 4840, 5540, 16011, 18571								
	1-2	E	24	03N	06E	M	15.00	A	P
						SE/HARNEY & SPRR			
	1051, 1061, 1360, 4840, 5540, 16011, 18571								

TSUTSUMI, TOM Permit#: 39-02-3904551

WORKERS SAFETY SERIES ATTACHED

[X] A-1 through A-9 General Info. | [_] B-1 Cholinesterase Testing

PERMIT CONDITIONS ATTACHED

[X] P - General
[X] Q - Dicamba & Phenoxy Herbicides - Central Valley/Hazardous Area
[_] R - Dicamba & Phenoxys - Special Hazardous Area
[X] S - Metam Sodium (Vapam)
[_] T - Aldicarb (Temik)
[X] U - Endosulfan (Thiodan)
[_] V - Rice Pesticides Program
  [_] Molinate (Ordram) Worker Safety
  [_] Attachments 1-9 Molinate (1,6) thiobencarb (2,6,7), carbofuran (3,6), methylparathion (4,9) and malathion (voluntary. 5,8)
[X] W - Methyl Bromide
  [_] Soil within greenhouses
  [_] Commodity
  [_] Soil injection
  [_] Tarped potting soil
  [_] Single tree site
[_] X - Furadan chemigation of grapes
[_] Z - Other

PESTICIDE SALES: GROUNDWATER PROTECTION

[X] The material I am purchasing will not be used in a Pesticide Management Zone (as described in Section 6802, Title 3, California Code of Regulations) for agricultural, outdoor institutional or outdoor industrial use.

[_] The material I am purchasing will be used in a Pesticide Management Zone (as described in Section 6802, Title 3, California Code of Regulations) for agricultural, outdoor institutional or outdoor industrial use and a copy of my restricted materials permit is attached.

Material purchased: [_] Atrazine [_] Simazine [_] Bromacil
[_] Diuron [_] Prometon [_] Bentazon

I Certify under penalty of perjury that the foregoing statement is true, and that I will not apply any material listed in Section 6800(a) in any Pesticide Management Zone for agriculture, outdoor institutional or outdoor industrial uses except in accordance with a permit issued by the county agricultural commissioner or the director in a county in which there is no commissioner.

Purchaser

1-4-2000
Date

TSUTSUMI, TOM Permit#: 39-02-3904551

CONDITION - P
General

In addition to all applicable laws, regulations, label restrictions and other more restrictive conditions of this permit, THE FOLLOWING CONDITIONS APPLY TO APPLICATIONS COVERED BY THIS PERMIT.

1. Maximum wind velocities for applications of Restricted Materials unless otherwise covered by the label, law, regulation, other permit conditions or environmental conditions at the application site are:
   a. Spray - 12 m.p.h.
   b. Dust - 8 m.p.h.
   c. Pellets, granular or baits - 16 m.p.h.

2. No pesticide application shall be made or continued when there is the likelihood of contaminating any persons, nontarget crops, animals or other public or private property.

3. Unless specifically named as a dust on this permit NO DUST FORMULATIONS are allowed.

4. Apply pesticides covered by SLN(s) and Section 18(s) in conformance with the SLN(s) and Section 18(s).

5. A flagger is required at the application site for all AIR applications of zinc phosphide bait.

*** Last Page ***

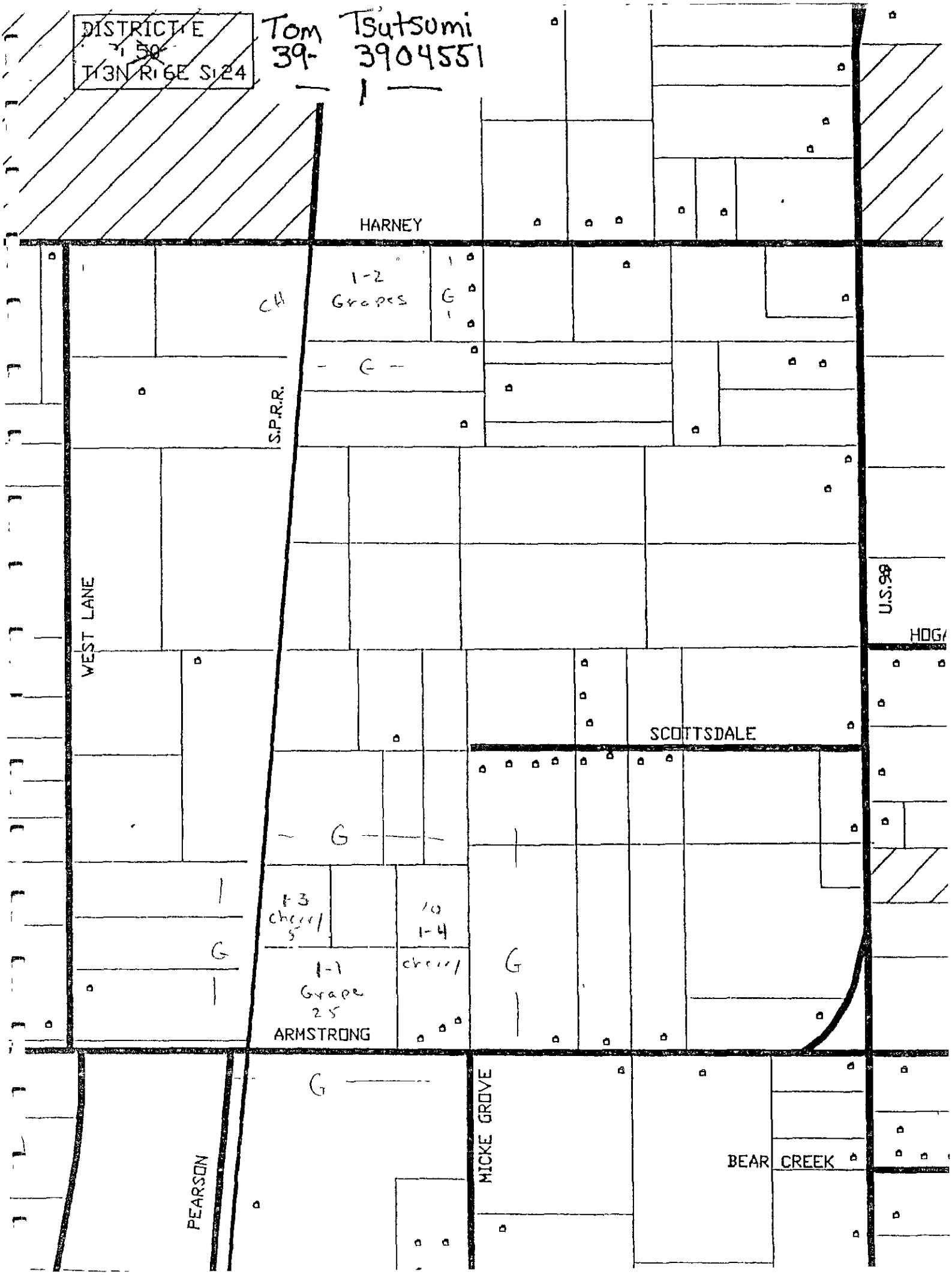
DISTRICT E
T3N R6E S24
Tom Tsutsumi
39- 3904551
HARNEY
1-2
Grapes
G
CH
S.P.R.R.
WEST LANE
U.S.99
SCOTTSDALE
1-3
cherry
5
10
1-4
cherry
1-1
Grape
25
ARMSTRONG
PEARSON
MICKE GROVE
BEAR CREEK

SCOTT HUDSON
AGRICULTURAL COMMISSIONER
SEALER OF WEIGHTS & MEASURES
ANIMAL CONTROL

VICKI HELMAR
ASST AGRICULTURAL COMMISSIONER
ASST SEALER OF WEIGHTS & MEASURES

SAN JOAQUIN COUNTY

OFFICE OF THE

AGRICULTURAL COMMISSIONER

POST OFFICE BOX 1809
STOCKTON, CALIFORNIA 95201-1809
PHONE 209/468-3300
FAX 209/468-3330

MAIN OFFICE - STOCKTON
1868 E HAZELTON AVE

LODI OFFICE
210 N SACRAMENTO ST

TRACY OFFICE
503 E 10TH STREET

SIMMS STATION - RIPON
17620 E HWY 120

Date· December 1, 2000

To Paraquat (Gramoxone) Restricted Materials Multi-Year Permit Holders

From. Gary W Stockel, Deputy Agricultural Commissioner

Subject Permit Conditions for Paraquat Dichloride

The following permit conditions for the use of paraquat dichloride are now a part of your current Restricted Materials Permit

CONDITIONS FOR THE USE OF PARAQUAT DICHLORIDE (GRAMOXONE)

Persons working as applicators or flaggers (except applicators working in an enclosed cab or flaggers working in an enclosed vehicle) shall wear a dust/mist respirator approved by MSHA/NIOSH (number prefix TC-84-A).

These use conditions are added to your permit based on a determination by California Department of Pesticide Regulation that an inhalation hazard exists for applicators and flaggers exposed to paraquat dichloride outside of enclosed cabs or vehicles

If you have any questions about these conditions, please contact the San Joaquin County Agricultural Office that issued your permit

2005

SAN JOAQUIN COUNTY
1668 E HAZELTON AVENUE
STOCKTON, CA 95205

Web URL www co san-joaquin ca us/agcomm
E-Mail
Office (209)468-3300 Recorder (NOI) (209)468-3300 FAX (209)468-3330

RESTPICTED MATERIALS PERMIT PERMIT # 39-05-3904551
County HQ District # E

TSUTSUMI, TOM
3725 E ARMSTRONG RD
LODI, CA 95240-

Expiration Date 12/31/20
Effective Date ~~01/01/19~~ 1/10/03

GARY TSUTSUMI
3725 E ARMSTRONG RD
LODI, CA 95240-

Home (209)368-8990
Shop (209)368-5134
Fax
Mobile ( ) -

Permittee Type		Permit Type		Possession		NOI Method of Submission			
Private App	X	Seasonal	X	Poss & Use	X	Phone	X	Fax	
Q A Cert		Job		Poss Only		Box	X	Modem	
Ag PCO						In Person	X	Web	
Non-Ag									

NOI required 24 hours prior to applicati

Non-Ag Use None
Conditions PW

I understand that this permit does not relieve me from liability for any damag to persons or property caused by the use of these pesticides I waive any claim of liability for damages against the County Department of Agriculture based on the issuance of this permit I further understand that this permit may be revoked when pesticides are used in conflict with the manufacturer's labeling or in violation of applicable laws, regulations and specific conditions of this permit [authorize inspection at all reasonable times and whenever an emergency exists by the Department of Pesticide Regulation or the County Department of Agriculture of all areas treated or to be treated, storag facilities for pesticides or emptied containers and equipment used or to be us in the treatment [Form PR-ENF-125 (Rev 07/92) Pesticide Enforcement Branch]

Permit Applicant GARY TSUTSUMI Sign
Title OWNER Issue Date 1/10/03
Issuing Officer Issue Date 1/10/03

TSUTSUMI, TOM Permit# 39-05-3904551

Employees handle pesticides (Y or N) |Y|

Permit Pesticides

Numb	Pesticide	Pest(s)	Form	Method(s)	Applicator(s)	
1051	SEVIN	LARVAE	Liquid	Ground	PCO	Grower
1061	FURADAN	NEMATODES	Fumigant	Ground	PCO	Grower
1360	CHLOROPICRIN	NEMATODES	Fumigant	Ground	PCO	Grower
3850	METHYL BROMIDE	SOIL PESTS	Fumigant	Ground	PCO	Grower
4840	ALUMINUM PHOSPH	RODENTS	Fumigant	Ground	PCO	Grower
5540	STRYCHNINE	GOPHERS	Bait	Ground	PCO	Grower
16011	PARAQUAT	WEEDS	Liquid	Ground	PCO	Grower
18571	NEMACUR	NEMATODES	Fumigant	Ground	PCO	Grower

Permit Commodities

Crop	Site #	Dist	Sect	Town	Range	Mer	Quant	Unit	
CHERRY (5002-0)	1-3	E	24	03N	06E	M	5 00	A	PW
					NE ARMSTRONG & SPRR				

PW

1051(SEVIN), 1360(CHLOROPICRIN), 3850(METHYL BROMIDE), 5540(STRYCHNIN
16011(PARAQUAT)

	1-4	E	24	03N	06E	M	10 00	A	PW
					NW ARMSTRONG & MICKEGROVE				

PW

1051(SEVIN), 1360(CHLOROPICRIN), 3850(METHYL BROMIDE), 5540(STRYCHNIN
16011(PARAQUAT)

GRAPE (29141-0)	1-1	E	24	03N	06E	M	31 00	A	P
					NE/ARMSTRONG & SPRR				

P

1051(SEVIN), 1061(FURADAN), 1360(CHLOROPICRIN)
4840(ALUMINUM PHOSPHIDE), 5540(STRYCHNINE), 16011(PARAQUAT)
18571(NEMACUR)

	1-2	E	24	03N	06E	M	15 00	A	P
					SE/HARNEY & SPRR				

P

1051(SEVIN), 1061(FURADAN), 1360(CHLOROPICRIN)
4840(ALUMINUM PHOSPHIDE), 5540(STRYCHNINE), 16011(PARAQUAT)
18571(NEMACUR)

* * * LAST PAGE * * *

APPLICATION - RESTRICTED MATERIALS - SUPPLEMENT

PERMIT NO 39045551

Tom Tsutsumi

PAGE NO

	LOCATION	SEC	TWN	RNG	MAP ID	COMMODITY	ACRES/ UNITS	PESTICIDES	PESTS	F*	M**	RATE	DILUTION/ VOLUME	APPL	DATE/ TIMING
8	S/Armstrong														
9	W/SPRR	24	3N	6E		pre Grape	26	Telone	Soil pests						
10															
11															
12															
13															
14															
15															
16															
17															
18															
19															
20															
21															
22															
23															
24															
25															
26															
27															
28															
29															
30															
31															
32															
33															

*Formulation L—Liquid B—Bait D—Dust F—Fumigant G—Granules WP—Wettable Powder O—Other

**Method A—Air F—Fumigation GR—Ground O—Other

APPLICANT SIGNATURE _____ DATE 4/15/04

ISSUED BY _____ DATE 4/13/04

PESTICIDE ENFORCEMENT BRANCH PR ENF 125A (Rev. 9

The Following Conditions Apply To ..... Permit#: 39-04-390455

WORKERS SAFETY SERIES ATTACHED

[X] A-1 through A-9 General Info. | [_] B-1 Cholinesterase Testing

PERMIT CONDITIONS ATTACHED

[X] P - General
[_] Q - Dicamba & Phenoxy Herbicides - Central Valley/Hazardous Area
[_] R - Dicamba & Phenoxys - Special Hazardous Area
[_] S - Metam Sodium & Metam Potassium
[_] T - Aldicarb (Temik)
[_] U - Endosulfan (Thiodan)
[_] V - Rice Pesticides Program
  [_] Molinate (Ordram) Worker Safety
  [_] Attachments 1-9: Molinate (1,6) thiobencarb (2,6,7), carbofuran (3,6), methylparathion (4,9) and malathion (voluntary: 5,8)
[X] W - Methyl Bromide
  [_] Soil within greenhouses
  [_] Commodity
  [_] Soil injection
  [_] Tarped potting soil
  [_] Single tree site
[_] X - Furadan chemigation of grapes
[_] Z - Other

PESTICIDE SALES: GROUNDWATER PROTECTION

[X] The material I am purchasing will not be used in a Pesticide Management Zone (as described in Section 6802, Title 3, California Code of Regulations) for agricultural, outdoor institutional or outdoor industrial use.

[_] The material I am purchasing will be used in a Pesticide Management Zone (as described in Section 6802, Title 3, California Code of Regulations) for agricultural, outdoor institutional or outdoor industrial use and a copy of my restricted materials permit is attached.

Material purchased: [_] Atrazine [_] Simazine [_] Bromacil
[_] Diuron [_] Prometon [_] Bentazon

I Certify under penalty of perjury that the foregoing statement is true and that I will not apply any material listed in Section 6800(a) in any Pesticide Management Zone for agriculture, outdoor institutional or outdoor industrial uses except in accordance with a permit issued by the county agricultural commissioner or the director in a county in which there is no commissioner.

Purchaser

1-10-03
Date

The Following Conditions Apply To ..... Permit#: 39-04-390455

CONDITION - P
General

In addition to all applicable laws, regulations, label restrictions and other more restrictive conditions of this permit, THE FOLLOWING CONDITIONS APPLY TO APPLICATIONS COVERED BY THIS PERMIT.

1. Maximum wind velocities for applications of Restricted Materials unless otherwise covered by the label, law, regulation, other permit conditions or environmental conditions at the application site are:
   a. Spray - 12 m.p.h.
   b. Dust - 8 m.p.h.
   c. Pellets, granular or baits - 16 m.p.h.

2. No pesticide application shall be made or continued when there is the likelihood of contaminating any persons, nontarget crops, animals or other public or private property.

3. Unless specifically named as a dust on this permit NO DUST FORMULATIONS are allowed.

4. Apply pesticides covered by SLN(s) and Section 18(s) in conformance with the SLN(s) and Section 18(s).

5. A flagger is required at the application site for all AIR applications of zinc phosphide bait.

*** Last Page Of Conditions ***

District E

Permit #: 4551 Permittee: Tom Tsutsumi Map #: 1

December 3, 2002 GIS



31, 200

GARY TSUTSUMI

OWNER/SON

1/31/06

Steve Dinardo

1/31/06

[illegible]

[illegible]	[illegible]	[illegible]	[illegible]	[illegible]
[illegible]	[illegible]		[illegible]	[illegible]
[illegible]	[illegible]	[illegible]		[illegible]

[illegible]

[illegible]	[illegible]	[illegible]	[illegible]	[illegible]
[illegible]	[illegible]	[illegible]	[illegible]	[illegible]
[illegible]	[illegible]	[illegible]	[illegible]	[illegible]
[illegible]	[illegible]	[illegible]	[illegible]	[illegible]
[illegible]	[illegible]	[illegible]	[illegible]	[illegible]
[illegible]	[illegible]	[illegible]	[illegible]	[illegible]
[illegible]	[illegible]	[illegible]	[illegible]	[illegible]
[illegible]	[illegible]	[illegible]	[illegible]	[illegible]
[illegible]	[illegible]	[illegible]	[illegible]	[illegible]
[illegible]	[illegible]	[illegible]	[illegible]	[illegible]

[illegible]

[illegible]	[illegible]	[illegible]	[illegible]	[illegible]
[illegible]	[illegible]	[illegible]	[illegible]	[illegible]
[illegible]	[illegible]	[illegible]	[illegible]	[illegible]

[illegible]

[illegible]

[illegible]

[illegible]

[illegible]

[illegible]

[illegible]

[illegible]	[illegible]
[illegible]	[illegible]

[illegible]

[illegible]

[illegible]

[illegible]

[illegible]

District E

Permit #	Permittee	Map #
3904551	TSUTSUMI, TOM	1

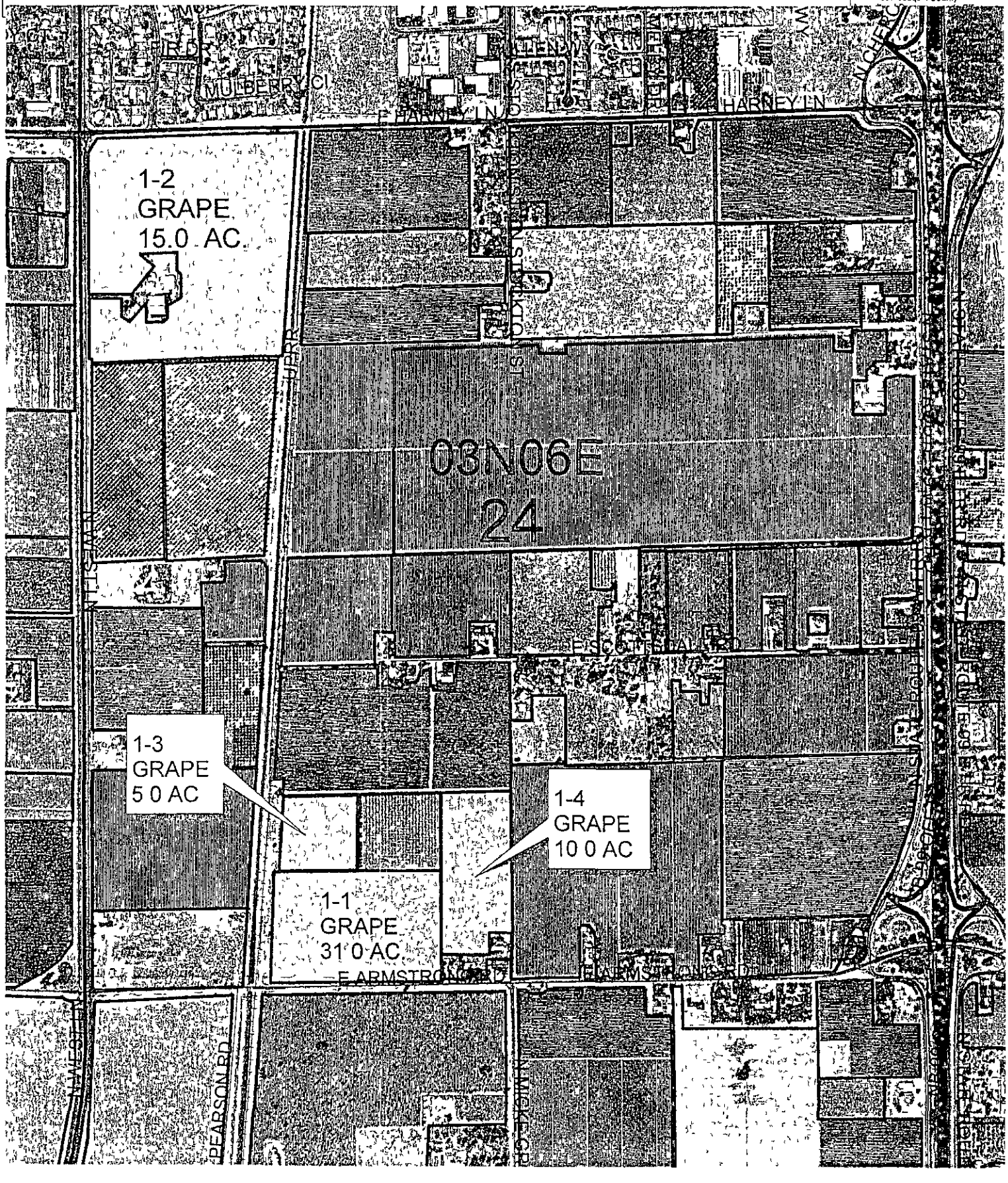

STATE OF CALIFORNIA
PRODUCTION AGRICULTURE MONTHLY PESTICIDE USE REPORT

Date	Year
Month	Year

Field [illegible]

Nursery 2 — 07-[illegible]-01 to 07-[illegible]

4 Operator ID/ Use Permit				
39-[illegible]-3504[illegible]				
5 Operator(Grower	6 Address	7 City	8 Zip	
[illegible]	3725 E. ARMSTRONG ROAD	[illegible]		
9 Site ID	10 Plant Acres	11 County	12 Sec	13 Twn	14 Rng	15 M-B
[illegible]	15	39	24	[illegible]	[illegible]	[illegible]
17 Commodity Crop/Size		18 Field Location		
[illegible]		MAP 1 FIELD 2. SE. HARNEY & [illegible]		

20 Date Time Complete	22 Area Treated	23 How Apply	24 Registration	25 Total Product	26 Days Reentry	27 Rate	28
07-17-01 [illegible] NEXTRA	15.0 Acres	[illegible]	[illegible]	[illegible] lb.	1	6.[illegible] ozs /Treated Ac	[illegible]
07-17-01 [illegible] VANGARD WG	15.0 Acres	[illegible]	NOVARTIS	9.2750 lb	1	[illegible] ozs /Treated Ac	[illegible]
07-17-01 [illegible] SYLGARD 309	15.00 Acres	[illegible]	[illegible]	[illegible] ozs	1	[illegible] ozs / 100 Gal	[illegible]

Copyright [illegible] CDMS, Inc

[illegible] 2001

STATE OF CALIFORNIA PMIS 011

PRODUCTION AGRICULTURE MONTHLY PESTICIDE USE REPORT

[illegible]	2001
Month 1	Year 2

Field: TT1-2

[ ] Nursery 3 06 01-01 to 06-31 01

4 Operator ID/ Use Permit#
39-02-3904551

5 Operator(Grower)	6 Address	7 City	8 Zip
TOM TSUTSUMI	3725 E. ARMSTRONG ROAD	LODI, CA 95240	

9 Site ID	10 Plntd Acres	11 County	12 Sec	13 Twn	14 Rng	15 Mrdn
[illegible] E	15	39	24	3N	6E	M

17 Commodity Crop Site		19 Field Location
GRAPES (FRESH)		MAP 1 FIELD 2, SE/ KARNEY & SPRR

21 Date /Time Complete	22 Area Treated	23 How Apply	24 Registration#	25 Total Product	26 Days Reentry	27 Rate	28 Dil. Vol.
06-09-01 / 1100	15.00 Acres	G	00100-00898-AA-00000	120.00 ozs	3	8.00 ozs /Treated Ac	100 Gal
AGRI-MEK 0.15 EC			NOVARTIS				
06-09-01 / 1100	15.00 Acres	G	00100-00910-AA-00000	1.8750 lb.	3	2.00 ozs /Treated Ac	100 Gal
FLINT FUNGICIDE			NOVARTIS				
06-09-01 / 1100	15.00 Acres	G	02935-00407-ZA-00000	45.00 lb.	3	3.00 lbs /Treated Ac	100 Gal
GOLDEN-DEW			WILBUR-ELLIS				
06-09-01 / 1100	15.00 Acres	G	02935-50142-AA-00000	1.89 gal	3	1.00 pts / 100 Gal.	100 Gal
R-11			WILBUR-ELLIS				

Copyright 1990 CDMS, Inc.

RECEIVED
JUL 12 2001
AGR. COMM. - STOCKTON

Operator Signature

Operator Signature

Date: 07-04-02 Phone: [illegible]-5134

RECEIVED
SEP 2 0 2002
SAN JOAQUIN COUNTY
AGRIC. COMM. - LODI

STATE OF CALIFORNIA
PRODUCTION AGRICULTURE MONTHLY PESTICIDE USE REPORT

FMTS-[illegible]

August 2002

Month 1 Year 2

Field: [illegible]

[illegible] Nursery 5

08-01-02 to 08-31-[illegible]

4 Operator ID/ Use Permit#
39-02-3904551

5 Operator(Grower	6 Address	7 City	8 Zip
[illegible] SUTSUMI	3725 E. ARMSTRONG ROAD	LODI, CA 95240	

9 Site ID	10 Plntd Acres	11 County	12 Sec	13 Twp	14 Rng	15 Mrdn
1-2 E	15	39	9[illegible]	5N	6E	M

17 Commodity Crop/Site	19 Field Location
GRAPES (FRESH)	MAP 1 FIELD 2, SE/ HARNEY & SPRR

21 Date /Time Complete	22 Area Treated	23 How Apply	24 Registration#	25 Total Product	26 Days Reentry	27 Rate	28 Dil. Vol.
08-04-02 / 1100	15.00 Acres	[illegible]	[illegible]-00288-CA-00000	[illegible].7500 lb.		[illegible] ozs/Treated Ac.	[illegible]
ELITE 4[illegible] WP-WSP			BAYER				
08-04-02 / 1100	15.00 Acres	[illegible]	[illegible]-00106-CA-00000	6.1375 lb.		6.[illegible] ozs/Treated Ac.	[illegible]
[illegible]EXTER			BASF				
[illegible]	[illegible]	[illegible]	[illegible]	[illegible]		[illegible]	[illegible]
[illegible]			[illegible]			[illegible]	

Copyright [illegible] Inc.

ne

[illegible]

[illegible]

[illegible]

STATE OF CALIFORNIA
DEPARTMENT OF FOOD AND AGRICULTURE
PRODUCTION AGRICULTURE MONTHLY PESTICIDE USE REPORT

MONTH 1: August YEAR 2: 2002

NURSERY 3: [ ]

Page ___ of ___

Operator ID/Permit No 4	Operator ~~(Grower)~~ 5	Address 6	City 7	Zip Code 8
39-02-39-4557	TSTSOM	3725 E ARMSTRONG	LODI	95240

Site ID No 9	Total Planted Acreage/Units 10	County No 11	Section 12	Township 13	Range 14	Base & Meridian 15
1-2-5	14	39	24	3 N/S	6 E/W	S M H

Commodity/Site Treated 17: GRAPES

Field Location 19: 3/8 HARDY

Chemical Number 21	Date/Time Application Completed 22	Acreage/Units Treated 23	App Meth (Check One) 24	Block ID (If Applicable) 25	EPA/Calif Reg No From Label 26	Total Product Used (Circle One Unit of Measure) 27	Days Reentry 28	Rate Per Acre 29	Dilution 30	Product/Manufacturer 31
	8/4/02 6AM	14	GR ☑ AIR ☐ OTHER ☐		03125-00388-ZA-0000	4 OZ LB OZ PT QT GA				ELITE
	4	"	GR ☐ AIR ☐ OTHER ☐		07969-00106-ZA-0000	6.6 OZ LB OZ PT QT GA				NOXTOX
	"	"	GR ☐ AIR ☐ OTHER ☐		02935-50161-AA-00000	4 OZ LB OZ PT QT GA				SYLGARD
			GR ☐ AIR ☐ OTHER ☐			LB OZ PT QT GA				
			GR ☐ AIR ☐ OTHER ☐			LB OZ PT QT GA				
			GR ☐ AIR ☐ OTHER ☐			LB OZ PT QT GA				
			GR ☐ AIR ☐ OTHER ☐			LB OZ PT QT GA				
			GR ☐ AIR ☐ OTHER ☐			LB OZ PT QT GA				
			GR ☐ AIR ☐ OTHER ☐			LB OZ PT QT GA				
			GR ☐ AIR ☐ OTHER ☐			LB OZ PT QT GA				
			GR ☐ AIR ☐ OTHER ☐			LB OZ PT QT GA				
			GR ☐ AIR ☐ OTHER ☐			LB OZ PT QT GA				
			GR ☐ AIR ☐ OTHER ☐			LB OZ PT QT GA				
			GR ☐ AIR ☐ OTHER ☐			LB OZ PT QT GA				

POF ___ REP/ ___ BY [signature] DATE 8/19/02 REVIEWED BY ___

(1) CAC Submit to Agricultural Commissioner within 10 days of month following application 33-017C (3/90) For Agency Use Only

STATE OF CALIFORNIA
DEPARTMENT OF FOOD AND AGRICULTURE
PRODUCTION AGRICULTURE MONTHLY PESTICIDE USE REPORT

July — MONTH 1 | 2002 — YEAR 2

☐ NURSERY 3

Page ___ of ___

Operator ID/Permit No	Operator (Grower)	Address	City	Zip Code
4 34-02-390455	5 TSUMI	6 3925 E ARMSTRONG	7 LODI	8 95240

Site ID No	Total Planted Acreage/Units	County No	Section	Township	Range	Base & Meridian
9 1-2-G	10 14	11 39	12 24	13 3 (N)	14 6 (E)	15 S M H

Commodity/Site Treated: 17 GRAPES

Field Location: 19 S/G HARNEY / SPRR

Chemical Number 21	Date/Time Application Completed 22	Acreage/Units Treated 23	App Meth (Check One) 24	Block ID (If Applicable) 25	EPA/Calif Reg No From Label 26	Total Product Used (Circle One Unit of Measure) 27	Days Reentry 28	Rate Per Acre 29	Dilution 30	Product/Manufacturer 31
	7/13/02		GR ☐ AIR ☐ OTHER ☐		03125-00388-ZA-00000	4 OZ/AC LB OZ PT QT GA				[redacted] BLUE
			GR ☐ AIR ☐ OTHER ☐		07969-00106-ZA-00000	6.6 OZ/AC LB OZ PT QT GA				NOXTON
			GR ☐ AIR ☐ OTHER ☐		07935-50161-AA-0000	4 OZ/AC LB OZ PT QT GA				SUGARD
			GR ☐ AIR ☐ OTHER ☐			LB OZ PT QT GA				
			GR ☐ AIR ☐ OTHER ☐			LB OZ PT QT GA				
			GR ☐ AIR ☐ OTHER ☐			LB OZ PT QT GA				
			GR ☐ AIR ☐ OTHER ☐			LB OZ PT QT GA				
			GR ☐ AIR ☐ OTHER ☐			LB OZ PT QT GA				
			GR ☐ AIR ☐ OTHER ☐			LB OZ PT QT GA				
			GR ☐ AIR ☐ OTHER ☐			LB OZ PT QT GA				
			GR ☐ AIR ☐ OTHER ☐			LB OZ PT QT GA				
			GR ☐ AIR ☐ OTHER ☐			LB OZ PT QT GA				
			GR ☐ AIR ☐ OTHER ☐			LB OZ PT QT GA				
			GR ☐ AIR ☐ OTHER ☐			LB OZ PT QT GA				

REPORT PREPARED BY [signature] DATE 7/31/02 | REVIEWED BY ___

STATE OF CALIFORNIA
DEPARTMENT OF FOOD AND AGRICULTURE
PRODUCTION AGRICULTURE MONTHLY PESTICIDE USE REPORT

MONTH 1: June YEAR 2: 2002

☐ NURSERY 3

Page ___ of ___

Operator ID/Permit No	Operator (Grower)	Address	City	Zip Code
4 39-023904551	5 TSUTSUMI	6 372 S E ARMSTRONG	7 LODI	8 95240

Site ID No	Total Planted Acreage/Units	County No	Section	Township	Range	Base & Meridian
9 1-2-6	10 14	11 39	12 24	13 3 N S	14 6 E W	15 S M H

Commodity/Site Treated: 17 GRAPES

Field Location: 19 S/O HARNEY / SPRR

Chemical Number 21	Date/Time Application Completed 22	Acreage/Units Treated 23	App Meth (Check One) 24	Block ID (If Applicable) 25	EPA/Calif Reg No From Label 26	Total Product Used (Circle One Unit of Measure) 27	Days Reentry 28	Rate Per Acre 29	Dilution 30	Product/Manufacturer 31
	6/19/02 6AM	14	GR ☐ AIR ☑ OTHER ☐		2935-18-1702	15 LB OZ PT QT GA				Sulfur
			GR ☐ AIR ☐ OTHER ☐			LB OZ PT QT GA				
	6/19/02	14	GR ☐ AIR ☑ OTHER ☐		02935-50102-AA-0000	4 OZ LB OZ PT QT GA				Stylgard
			GR ☐ AIR ☐ OTHER ☐		02935-00407-ZA-00000	~~Bt~~/AC LB OZ PT QT GA				Golden Oil
	6/19/02 6AM	14	GR ☐ AIR ☑ OTHER ☐		00707-00215-AA-00000	5 OZ/AC LB OZ PT QT GA				Rally 40W
			GR ☐ AIR ☐ OTHER ☐			LB OZ PT QT GA				
			GR ☐ AIR ☐ OTHER ☐			LB OZ PT QT GA				
			GR ☐ AIR ☐ OTHER ☐			LB OZ PT QT GA				
			GR ☐ AIR ☐ OTHER ☐			LB OZ PT QT GA				
			GR ☐ AIR ☐ OTHER ☐			LB OZ PT QT GA				
			GR ☐ AIR ☐ OTHER ☐			LB OZ PT QT GA				
			GR ☐ AIR ☐ OTHER ☐			LB OZ PT QT GA				
			GR ☐ AIR ☐ OTHER ☐			LB OZ PT QT GA				

REPORT PREPARED BY [signature] DATE 7/30/02 REVIEWED BY

RECEIVED
JUN 06 2002
SAN JOAQUIN COUNTY
AGRIC. COMM. - LODI

STATE OF CALIFORNIA
DEPARTMENT OF FOOD AND AGRICULTURE
PRODUCTION AGRICULTURE MONTHLY PESTICIDE USE REPORT

MONTH May 1 YEAR 2002 2

NURSERY 3

Page ___ of ___

OPERATOR ID/PERMIT NO	OPERATOR (GROWER)	ADDRESS	CITY	ZIP CODE
4 3902-3904551	5 TSUTSUMI	6 3725 E ARMSTRONG	7 LODI	8 95240

SITE ID NO	TOTAL PLANTED ACREAGE/UNITS	COUNTY NO	SECTION	TOWNSHIP	RANGE	BASE & MERIDIAN
9 1-2-G	10 14	11 39	12 24	13 3 (N) S	14 6 (E) W	15 S M H

COMMODITY/SITE TREATED: 17 GRAPES

FIELD LOCATION: 19 S/E HARNEY/SPRD

CHEMICAL NUMBER 21	DATE/TIME APPLICATION COMPLETED 22	ACREAGE/UNITS TREATED 23	APP METH (CHECK ONE) 24	BLOCK ID (IF APPLICABLE) 25	EPA/CALIF REG NO FROM LABEL 26	TOTAL PRODUCT USED (CIRCLE ONE UNIT OF MEASURE) 27	DAYS REENTRY 28	RATE PER ACRE 29	DILUTION 30	PRODUCT/MANUFACTURER 31
	5/1/02 6AM	14	GR ☐ AIR ☐ OTHER ☐		2935-18-1702	15 LB OZ PT QT GA				SULFUR
			GR ☐ AIR ☐ OTHER ☐			LB OZ PT QT GA				
	5/12/02 7AM		GR ☐ AIR ☐ OTHER ☐		00100-00828-AA-000	10 OZ/A LB OZ PT QT GA				VENGARD
			GR ☐ AIR ☐ OTHER ☐		02935-00407-ZN-0000	3#/AC LB OZ PT QT GA				GOLDEN DOW
			GR ☐ AIR ☐ OTHER ☐		02935-50161-AA-00	4QZ/AC LB OZ PT QT GA				SYLGARD
			GR ☐ AIR ☐ OTHER ☐		Recent	6#/AC LB OZ PT QT GA				MORA-LEAF
			GR ☐ AIR ☐ OTHER ☐			LB OZ PT QT GA				
	5/25/02 7AM	14	GR ☐ AIR ☐ OTHER ☐		2935-18-1702	15 LB OZ PT QT GA				SULFUR
			GR ☐ AIR ☐ OTHER ☐			LB OZ PT QT GA				
			GR ☐ AIR ☐ OTHER ☐			LB OZ PT QT GA				
			GR ☐ AIR ☐ OTHER ☐			LB OZ PT QT GA				
			GR ☐ AIR ☐ OTHER ☐			LB OZ PT QT GA				
			GR ☐ AIR ☐ OTHER ☐			LB OZ PT QT GA				
			GR ☐ AIR ☐ OTHER ☐			LB OZ PT QT GA				

REPORT REPAIRED BY [signature] DATE 5/31/02 REVIEWED BY

(1) CAC Submit to Agricultural Commissioner within 10 days of month following application 33-017C (3/90) For Agency Use Only

STATE OF CALIFORNIA
DEPARTMENT OF FOOD AND AGRICULTURE
PRODUCTION AGRICULTURE MONTHLY PESTICIDE USE REPORT

MONTH 1: April
YEAR 2: 2002

☐ NURSERY 3

Page ___ of ___

Operator ID/Permit No	Operator (Grower)	Address	City	Zip Code
4 39-02-390455	5 TSUTSUMI	6 3725 E ARMSTRONG	7 LODI	8 95240

Site ID No	Total Planted Acreage/Units	County No	Section	Township	Range	Base & Meridian
9 1-25	10 14	11 39	12 24	13 3 N S	14 6 E W	15 S M H

Commodity/Site Treated: 17 GRAPES

Field Location: 19

Chemical Number 21	Date/Time Application Completed 22	Acreage/Units Treated 23	App Meth (Check One) 24	Block ID (If Applicable) 25	EPA/Calif Reg No From Label 26	Total Product Used (Circle One Unit of Measure) 27	Days Reentry 28	Rate Per Acre 29	Dilution 30	Product/Manufacturer 31
	4/13	14	GR ☑ AIR ☐ OTHER ☐		2935-18-1702	15 LB OZ PT QT GA				SULFUR
			GR ☐ AIR ☐ OTHER ☐			LB OZ PT QT GA				
	4/21		GR ☐ AIR ☐ OTHER ☐		2935-18-1702	15 LB OZ PT QT GA				SULFUR
			GR ☐ AIR ☐ OTHER ☐			LB OZ PT QT GA				
			GR ☐ AIR ☐ OTHER ☐			LB OZ PT QT GA				
			GR ☐ AIR ☐ OTHER ☐			LB OZ PT QT GA				
			GR ☐ AIR ☐ OTHER ☐			LB OZ PT QT GA				
			GR ☐ AIR ☐ OTHER ☐			LB OZ PT QT GA				
			GR ☐ AIR ☐ OTHER ☐			LB OZ PT QT GA				
			GR ☐ AIR ☐ OTHER ☐			LB OZ PT QT GA				
			GR ☐ AIR ☐ OTHER ☐			LB OZ PT QT GA				
			GR ☐ AIR ☐ OTHER ☐			LB OZ PT QT GA				
			GR ☐ AIR ☐ OTHER ☐			LB OZ PT QT GA				
			GR ☐ AIR ☐ OTHER ☐			LB OZ PT QT GA				

REPORT PREPARED BY [signature] DATE 4/30/02 REVIEWED BY ___

33-017C (3/90) For Agency Use Only

STATE OF CALIFORNIA
DEPARTMENT OF FOOD AND AGRICULTURE
PRODUCTION AGRICULTURE MONTHLY PESTICIDE USE REPORT

January (MONTH 1) 2002 (YEAR 2)

☐ NURSERY 3

Page ___ of ___

OPERATOR ID/PERMIT NO	OPERATOR (GROWER)	ADDRESS	CITY	ZIP CODE
4 39-02-3904551	5 TSU TSUMI	6 3725 E Armstrong	7 Lodi	8 95240

SITE ID NO	TOTAL PLANTED ACREAGE/UNITS	COUNTY NO	SECTION	TOWNSHIP	RANGE	BASE & MERIDIAN
9 1-2-6	10 14	11 39	12 24	13 3 N/S	14 6 E/W	15 S M H

COMMODITY/SITE TREATED: 17 Grapes

FIELD LOCATION: 19 SG/Harney ÷ SPRR

CHEMICAL NUMBER 21	DATE/TIME APPLICATION COMPLETED 22	ACREAGE/UNITS TREATED 23	APP METH (CHECK ONE) 24	BLOCK ID (IF APPLICABLE) 25	EPA/CALIF REG NO FROM LABEL 26	TOTAL PRODUCT USED (CIRCLE ONE UNIT OF MEASURE) 27	DAYS REENTRY 28	RATE PER ACRE 29	DILUTION 30	PRODUCT/MANUFACTURER 31
	1-20-02	14	GR ☐ AIR ✓ OTHER ☐		62707-00243-AA-20000	8pts/AC LB OZ PT QT GA				GOAL 2XL
	"	"	GR ☐ AIR ✓ OTHER ☐		10182-00280-AA-00000	1.5pts/AC LB OZ PT QT GA				GRAMOXONE
	"	"	GR ✓ AIR ☐ OTHER ☐		1050990-50016-AA-000	4qts/AC LB OZ PT QT GA				RNA ACTIVATOR
	"		GR ☐ AIR ✓ OTHER ☐		10182-00258-AA-70506	8#/AC LB OZ PT QT GA				DELWICOL
			GR ☐ AIR ☐ OTHER ☐			LB OZ PT QT GA				
			GR ☐ AIR ☐ OTHER ☐			LB OZ PT QT GA				
			GR ☐ AIR ☐ OTHER ☐			LB OZ PT QT GA				
			GR ☐ AIR ☐ OTHER ☐			LB OZ PT QT GA				
			GR ☐ AIR ☐ OTHER ☐			LB OZ PT QT GA				
			GR ☐ AIR ☐ OTHER ☐			LB OZ PT QT GA				
			GR ☐ AIR ☐ OTHER ☐			LB OZ PT QT GA				
			GR ☐ AIR ☐ OTHER ☐			LB OZ PT QT GA				
			GR ☐ AIR ☐ OTHER ☐			LB OZ PT QT GA				
			GR ☐ AIR ☐ OTHER ☐			LB OZ PT QT GA				

☐ CAC ☐ OR ☐ EPA ☐ BY [signature] DATE 1/31/02 REVIEWED BY ☐ For Agency Use Only

(1) CAC Submit to Agricultural Commissioner within 10 days of month following application 33-017 C (3/90)

STATE OF CALIFORNIA
PRODUCTION AGRICULTURE MONTHLY PESTICIDE USE REPORT

PMIE-0117

January 2002

Month 1 Year 2

Field: TT1-2

Nursery 3

01-01-02 to 01-31-02

4 Operator ID/ Use Permits
39-02-3904551

5 Operator Grower
TOM TSUTSUMI

6 Address
3725 E. ARMSTRONG RD-1

7 City
LODI, CA 95240

8 Zip

9 Site ID | 10 Plntd Acres | 11 County | 12 Sec | 13 Twn | 14 Rng | 15 Mrdn
1-3 | 15 | | | 3N | 6E | N

17 Commodity Crop/Site
GRAPES (FRESH)

19 Field Location
MAP 1 FIELD 2. SEE HARNEY & CERP

21 Date Time Complete	22 Area Treated	23 Pcy Appl	24 Registrations	25 Total Product	26 Days Reentry	27 Rate	28 Dil Vol
1-31-02 1100 GALIGAN 2E	15.00 Acres	G1[illegible]-0[illegible]-AA-00000	MAKHTESHIM-AGAN B	4.50 gal	1	5.00 pts Treated Ac	50 Gal
01-20-02 1100 DRAMS ONE EXTRA HERBICIDE	15.00 Acres	G110132-[illegible]-AA-00000	ZONECA B	1.15 gal	1	1.50 pts Treated Ac	50 Gal
01-21-02 1100 R-11	15.00 Acres	G1[illegible]-AA-00000	WILBUR-ELLIS B	1.50 gal	1	4.00 pts 100 Gal.	50 Gal

Copyright 199 COMS, Inc.

B=Band Application

RECEIVED
FEB 22 2002
SAN JOAQUIN COUNTY
AGRIC COMM - LODI

STATE OF CALIFORNIA
DEPARTMENT OF FOOD AND AGRICULTURE
PRODUCTION AGRICULTURE MONTHLY PESTICIDE USE REPORT

July (MONTH 1) 2003 (YEAR 2)

☐ NURSERY 3

Page ___ of ___

OPERATOR ID/PERMIT NO	OPERATOR (GROWER)	ADDRESS	CITY	ZIP CODE
4 39-05-390455	5 TSUBOMI	6 3726 E ARMSTRONG	7 LODI	8

SITE ID NO	TOTAL PLANTED ACREAGE/UNITS	COUNTY NO	SECTION	TOWNSHIP	RANGE	BASE & MERIDIAN
9 1-2-E	10 14	11 39	12 24	13 3 (N) S	14 6 (E) W	15 S (M) H

COMMODITY/SITE TREATED 17

FIELD LOCATION 19 N/E HARNEY / SPRE

CHEMICAL NUMBER 21	DATE/TIME APPLICATION COMPLETED 22	ACREAGE/UNITS TREATED 23	APP METH (CHECK ONE) 24	BLOCK ID (IF APPLICABLE) 25	EPA/CALIF REG NO FROM LABEL 26	TOTAL PRODUCT USED (CIRCLE ONE UNIT OF MEASURE) 27	DAYS REENTRY 28	RATE PER ACRE 29	DILUTION 30	PRODUCT/MANUFACTURER 31
	7/16/03	14	GR ☑ AIR ☐ OTHER ☐		00400-00427-AA-0000	5#/AC LB OZ PT QT GA				Omite
			GR ☑ AIR ☐ OTHER ☐		03125-00388-ZA-0000	40z/AC LB OZ PT QT GA				Elite
			GR ☐ AIR ☑ OTHER ☐		EXEMPT	5#/AC LB OZ PT QT GA				MORA LEAF
			GR ☑ AIR ☐ OTHER ☐		03125-00428-AA-0000	.70z/AC LB OZ PT QT GA				PROVADO
			GR ☐ AIR ☐ OTHER ☐		02935-50161-AA-0000	40z AC LB OZ PT QT GA				SYLGARD
			GR ☐ AIR ☐ OTHER ☐			LB OZ PT QT GA				
			GR ☐ AIR ☐ OTHER ☐			LB OZ PT QT GA				
			GR ☐ AIR ☐ OTHER ☐			LB OZ PT QT GA				
			GR ☐ AIR ☐ OTHER ☐			LB OZ PT QT GA				
			GR ☐ AIR ☐ OTHER ☐			LB OZ PT QT GA				
			GR ☐ AIR ☐ OTHER ☐			LB OZ PT QT GA				
			GR ☐ AIR ☐ OTHER ☐			LB OZ PT QT GA				
			GR ☐ AIR ☐ OTHER ☐			LB OZ PT QT GA				
			GR ☐ AIR ☐ OTHER ☐			LB OZ PT QT GA				

RECEIVED AUG 8 0 2003 SAN JOAQUIN COUNTY AGRIC. COMM. - LODI

REPORT PREPARED BY [signature] DATE 7/31/03 REVIEWED BY

Agricultural Commissioner within 10 days of month following application

33 017C (3/90)

For Agency Use Only

STATE OF CALIFORNIA
DEPARTMENT OF FOOD AND AGRICULTURE
PRODUCTION AGRICULTURE MONTHLY PESTICIDE USE REPORT

MONTH 1: JUNE
YEAR 2: 2003

☐ NURSERY 3

Page ___ of ___

Operator ID/Permit No	Operator (Grower)	Address	City	Zip Code
4 39-05-3904551	5 TSUTSUMI	6	7	8

Site ID No	Total Planted Acreage/Units	County No	Section	Township	Range	Base & Meridian
9 1-2-6	10 14	11 39	12 24	13 3 (N) S	14 6 (E) W	15 S (M) H

Commodity/Site Treated 17

Field Location 19 N/O HARNEY

Chemical Number 21	Date/Time Application Completed 22	Acreage/Units Treated 23	App Meth (Check One) 24	Block ID (If Applicable) 25	EPA/Calif Reg No From Label 26	Total Product Used (Circle One Unit of Measure) 27	Days Reentry 28	Rate Per Acre 29	Dilution 30	Product/Manufacturer 31
	6/13/03	14	GR ☑ AIR ☐ OTHER ☐			3½# /AC LB OZ PT QT GA				ACREMITE
			GR ☐ AIR ☐ OTHER ☐		00707-00215-AA-00000	4 OZ/AC LB OZ PT QT GA				RAPTOR
			GR ☐ AIR ☐ OTHER ☐		Exempt	LB OZ PT QT GA				MORA LEAF
			GR ☐ AIR ☐ OTHER ☐		02935-50161-AA-00000	4 OZ/AC LB OZ PT QT GA				SYLGARD
			GR ☐ AIR ☐ OTHER ☐			LB OZ PT QT GA				
	6/25		GR ☐ AIR ☐ OTHER ☐		2935-18-1702	15# LB OZ PT QT GA				SULFER
			GR ☐ AIR ☐ OTHER ☐			LB OZ PT QT GA				
			GR ☐ AIR ☐ OTHER ☐			LB OZ PT QT GA				
			GR ☐ AIR ☐ OTHER ☐			LB OZ PT QT GA				
			GR ☐ AIR ☐ OTHER ☐			LB OZ PT QT GA				
			GR ☐ AIR ☐ OTHER ☐			LB OZ PT QT GA				
			GR ☐ AIR ☐ OTHER ☐			LB OZ PT QT GA				
			GR ☐ AIR ☐ OTHER ☐			LB OZ PT QT GA				

RECEIVED
AUG 20 2003
SAN JOAQUIN COUNTY
AGRIC. COMM. - WTS

REPORT PREPARED BY [signature] DATE 6/30/03 REVIEWED BY ___ For Agency Use Only

88-0176 (3/90)

STATE OF CALIFORNIA
DEPARTMENT OF FOOD AND AGRICULTURE
PRODUCTION AGRICULTURE MONTHLY PESTICIDE USE REPORT

MONTH 1: May
YEAR 2: 2003

☐ NURSERY 3

Page ___ of ___

Operator ID/Permit No	Operator (Grower)	Address	City	Zip Code
4 39-05-3904551	5 TJUTSUMI	6	7 LODI	8

Site ID No	Total Planted Acreage/Units	County No	Section	Township	Range	Base & Meridian
9 1-2-G	10 14	11 39	12 24	13 3 (N) S	14 6 (E) W	15 S (M) H

Commodity/Site Treated: 17 GRAPES

Field Location: 19 N/E HARNEY / SPRR

Chemical Number 21	Date/Time Application Completed 22	Acreage/Units Treated 23	App Meth (Check One) 24	Block ID (If Applicable) 25	EPA/Calif Reg No From Label 26	Total Product Used (Circle One Unit of Measure) 27	Days Reentry 28	Rate Per Acre 29	Dilution 30	Product/Manufacturer 31
	5/5/03	14	GR ☐ AIR ☐ OTHER ☐		00707-00215-AA-0000	4 OZ/AC LB OZ PT QT GA				RALLOY
			GR ☐ AIR ☐ OTHER ☐		02935-00407-ZA-00000	3 #/AC LB OZ PT QT GA				GOLDEN DEW
			GR ☐ AIR ☐ OTHER ☐		EXEMPT	6#/AC LB OZ PT QT GA				MORA LEAF
			GR ☐ AIR ☐ OTHER ☐		02935-~~5066~~ 50144-AA-0000	~~4 OZ/AC~~ LB OZ PT QT GA	1.5 pts/AC			~~SYLGARD~~ R56
			GR ☐ AIR ☐ OTHER ☐			LB OZ PT QT GA				
	5/16/03		GR ☐ AIR ☐ OTHER ☐		2935-18-1702	15# LB OZ PT QT GA				SULFUR
			GR ☐ AIR ☐ OTHER ☐			LB OZ PT QT GA				
	5/26		GR ☐ AIR ☐ OTHER ☐		2935-18-1702	15# LB OZ PT QT GA				SULFUR
			GR ☐ AIR ☐ OTHER ☐			LB OZ PT QT GA				
			GR ☐ AIR ☐ OTHER ☐			LB OZ PT QT GA				
			GR ☐ AIR ☐ OTHER ☐			LB OZ PT QT GA				
			GR ☐ AIR ☐ OTHER ☐			LB OZ PT QT GA				
			GR ☐ AIR ☐ OTHER ☐			LB OZ PT QT GA				
			GR ☐ AIR ☐ OTHER ☐			LB OZ PT QT GA				

RECEIVED
AUG 20 2003
SAN JOAQUIN COUNTY
AGRIC. COMM. - LODI

POR ___ REP/___ BY [signature] DATE 5/31/03 REVIEWED BY ___ For Agency Use Only

(1) CAC Submit to Agricultural Commissioner within 10 days of month following application 33-017C (3/90)

STATE OF CALIFORNIA
DEPARTMENT OF PESTICIDE REGULATION
PR ENF 017C (REV 2/99)

PRODUCTION AGRICULTURE MONTHLY PESTICIDE USE REPORT

Instructions: Submit the white copy to the Agricultural Commissioner within 10 days of month following application.

MONTH 1: April YEAR 2: 2003

☐ NURSERY 3

Page ___ of ___

OPERATOR ID/PERMIT NUMBER	OPERATOR (GROWER)	ADDRESS	CITY	ZIP CODE
4 39-05-3904551	5 TSUTSUMI	6 3725 E ARMSTRONG	7 LODI	8 95240

SITE IDENTIFICATION NUMBER	TOTAL PLANTED ACREAGE/UNITS	COUNTY NUMBER	SECTION	TOWNSHIP	RANGE	BASE & MERIDIAN
9 1-2-E	10 14	11 39	12 24	13 3 (N) S	14 6 (E) W	15 S (M) H

COMMODITY/SITE TREATED	FIELD LOCATION
17 GRAPES	19 N/O HARNEY / SPRR

CHEMICAL CODE NUMBER 21	DATE/TIME APPLICATION COMPLETED 22	ACREAGE/UNITS TREATED 23	APP METHOD (CHECK ONE) 24	BLOCK ID (IF APPLICABLE) 25	EPA OR STATE REGISTRATION NUMBER (FROM LABEL) 26	TOTAL PRODUCT USED (CIRCLE ONE UNIT OF MEASURE) 27	DAYS REENTRY 28	RATE PER ACRE 29	DILUTION 30	PRODUCT AND MANUFACTURER 31
	4/12/03	14	GR ☐ AIR ☑ OTHER ☐		2935-18-1702	15#/AC LB OZ PT QT GA				SULFUR
			GR ☐ AIR ☐ OTHER ☐			LB OZ PT QT GA				
	4/18/03		GR ☑ AIR ☐ OTHER ☐		"	15#/A LB OZ PT QT GA				SULFUR
			GR ☐ AIR ☐ OTHER ☐			LB OZ PT QT GA				
	4/28/03		GR ☑ AIR ☐ OTHER ☐		"	15#/AC LB OZ PT QT GA				SULFUR
			GR ☐ AIR ☐ OTHER ☐			LB OZ PT QT GA				
			GR ☐ AIR ☐ OTHER ☐			LB OZ PT QT GA				
			GR ☐ AIR ☐ OTHER ☐			LB OZ PT QT GA				
			GR ☐ AIR ☐ OTHER ☐			LB OZ PT QT GA				
			GR ☐ AIR ☐ OTHER ☐			LB OZ PT QT GA				
			GR ☐ AIR ☐ OTHER ☐			LB OZ PT QT GA				
			GR ☐ AIR ☐ OTHER ☐			LB OZ PT QT GA				
			GR ☐ AIR ☐ OTHER ☐			LB OZ PT QT GA				
			GR ☐ AIR ☐ OTHER ☐			LB OZ PT QT GA				

RECEIVED
AUG 20 2003
SAN JOAQUIN COUNTY
AGRIC. COMM. - LODI

REPORT PREPARED BY [signature] DATE 4/30/03 REVIEWED BY ____ FOR AGENCY USE ONLY

STATE OF CALIFORNIA
DEPARTMENT OF PESTICIDE REGULATION
PR-ENF 017C (REV 2/99)

PRODUCTION AGRICULTURE MONTHLY PESTICIDE USE REPORT

Instructions: Submit the white copy to the Agricultural Commissioner within 10 days of month following application.

MONTH 1: JAN YEAR 2: 2003

☐ NURSERY 3

Page ____ of ____

OPERATOR ID/PERMIT NUMBER	OPERATOR (GROWER)	ADDRESS	CITY	ZIP CODE
4 39-05-3904551	5 TSUTSUMI	6 3725 E ARMSTRONG	7 LODI	8 95240

SITE IDENTIFICATION NUMBER	TOTAL PLANTED ACREAGE/UNITS	COUNTY NUMBER	SECTION	TOWNSHIP	RANGE	BASE & MERIDIAN
9 1-2-E	10 14	11 39	12 24	13 3 (N) S	14 6 (E) W	15 S (M) H

COMMODITY/SITE TREATED	FIELD LOCATION
17 GRAPES	19 SE HARNEY & SPRR

21 CHEMICAL CODE NUMBER	22 DATE/TIME APPLICATION COMPLETED	23 ACREAGE/UNITS TREATED	24 APP METHOD (CHECK ONE)	25 BLOCK ID (IF APPLICABLE)	26 EPA OR STATE REGISTRATION NUMBER (FROM LABEL)	27 TOTAL PRODUCT USED (CIRCLE ONE UNIT OF MEASURE)	28 DAYS REENTRY	29 RATE PER ACRE	30 DILUTION	31 PRODUCT AND MANUFACTURER
	1/26/03	14	GR ☑ AIR ☐ OTHER ☐		62719-0024-00000	4 pt/AC LB OZ PT QT GA				GOAL
	"	"	GR ☑ AIR ☐ OTHER ☐		72167-00017-AA-73220	8 pt/AC LB OZ PT QT GA				ORYZALIN 4 AS
	"	"	GR ☑ AIR ☐ OTHER ☐		00100-01074-00000	1 pt/AC LB OZ PT QT GA				~~Gramox~~ GRAMOXONE
	"	"	GR ☑ AIR ☐ OTHER ☐		02935-58142-AA-00001	4 pt/AC LB OZ PT QT GA				R11
			GR ☐ AIR ☐ OTHER ☐			LB OZ PT QT GA				
			GR ☐ AIR ☐ OTHER ☐			LB OZ PT QT GA				
			GR ☐ AIR ☐ OTHER ☐			LB OZ PT QT GA				
			GR ☐ AIR ☐ OTHER ☐			LB OZ PT QT GA				
			GR ☐ AIR ☐ OTHER ☐			LB OZ PT QT GA				
			GR ☐ AIR ☐ OTHER ☐			LB OZ PT QT GA				
			GR ☐ AIR ☐ OTHER ☐			LB OZ PT QT GA				
			GR ☐ AIR ☐ OTHER ☐			LB OZ PT QT GA				
			GR ☐ AIR ☐ OTHER ☐			LB OZ PT QT GA				

RECEIVED
AUG 20 2003
SAN JOAQUIN COUNTY
Agricultural Commissioner

REPORT PREPARED BY _____ DATE 1-31-03 REVIEWED BY _____

STATE OF CALIFORNIA
DEPARTMENT OF PESTICIDE REGULATION

PRODUCTION AGRICULTURE MONTHLY PESTICIDE USE REPORT 2004

Submit to the Agricultural Commissioner within 10 days of the month following application

Field 13363
12-01-2004 to 01-31-2005

December (Month) 2004 (Year)

☐ Nursery

Operator ID / Permit No	Operator (Grower)	Address	City	Zip Code
39-05-3904551	TSUTSUMI SR, TOM M	3725 E ARMSTRONG ROAD	LODI, CA	95240

Site Identification #	Total Planted Acres	County	Section	Township	Range	Base & Meridian
1-2	15	39(San Joaquin)	24	03 ☒ N ☐ S	06 ☒ E ☐ W	☐ S ☒ M ☐ H

Commodity / Crop / Site Treated: GRAPES (WINE)

Field Location: MAP 1 FLD 2

Chemical Code Number	Date / Time Completed	Area Treated	Application Method	Block ID	EPA or State Registration # (From Label)	Total Product	Days Reentry	Application Rate	Dilution	Product and Manufacturer
	01/15/2005 1025	15 00 Acres	Ground ☒ Air ☐ Other ☐		00100-01074-AA-00000	18 75 Pints	12 Hrs	2 50 Pts / Treated Ac	40 Gallons	GRAMOXONE MAX HERBICIDE SYNGENTA
	01/15/2005 1025	15 00 Acres	Ground ☒ Air ☐ Other ☐		62719-00424-AA-00000	7 50 Pints	24 Hrs	1 00 Pt / Treated Ac	40 Gallons	GOAL 2XL DOW AGROSCIENCE
	01/15/2005 1025	15 00 Acres	Ground ☒ Air ☐ Other ☐		02935-50142-AA-00000	6 00 Pints	<a>	2 00 Pts / 100 Gal	40 Gallons	R-11 WILBUR-ELLIS
	01/15/2005 1025	15 00 Acres	Ground ☒ Air ☐ Other ☐		72167-00017-AA-73220	30 00 Pints	24 Hrs	4 00 Pts / Treated Ac	40 Gallons	ORYZALIN 4 A S FARMSAVER COM

<a> Not Specified

RECEIVED
FEB 07 2005
SAN JOAQUIN COUNTY
AGRIC. COMM - LODI

Report Prepared By _____ Date 02-03-2005

Reviewed By _____
For Agency Use Only

Copyright © 1984 - 2005, CDMS Inc

02-03-05

TATE OF CALIFORNIA
EPARTMENT OF PESTICIDE REGULATION
R ENF 017C (REV 2/99)

PRODUCTION AGRICULTURE MONTHLY PESTICIDE USE REPORT

nstructions: Submit the white copy to the Agricultural Commissioner within 10 days of month following application.

JUNE (MONTH 1) 2002 (YEAR 2)

☐ NURSERY 3

Page ___ of ___

OPERATOR ID/PERMIT NUMBER	OPERATOR (GROWER)	ADDRESS	CITY	ZIP CODE
39-05-3904551	5 TSUTSUMI	6 3725 E ARMSTRONG	7 LODI	8 95240

ITE IDENTIFICATION NUMBER	TOTAL PLANTED ACREAGE/UNITS	COUNTY NUMBER	SECTION	TOWNSHIP	RANGE	BASE & MERIDIAN
1-2-6	10 14	11 39	12 24	13 3 N S	14 6 E W	15 S (M) H

OMMODITY/SITE TREATED: 7 GRAPES

FIELD LOCATION: 19 SE HARNEY LN / SPRR

CHEMICAL CODE NUMBER 21	DATE/TIME APPLICATION COMPLETED 22	ACREAGE/UNITS TREATED 23	APP METHOD (CHECK ONE) 24	BLOCK ID (IF APPLICABLE) 25	EPA OR STATE REGISTRATION NUMBER (FROM LABEL) 26	TOTAL PRODUCT USED (CIRCLE ONE UNIT OF MEASURE) 27	DAYS REENTRY 28	RATE PER ACRE 29	DILUTION 30	PRODUCT AND MANUFACTURER 31
	4/10/04	14	GR ☐ AIR ☒ OTHER ☐		2935-18-1702	15#/AC LB OZ PT QT GA				SULFUR
			GR ☐ AIR ☐ OTHER ☐			LB OZ PT QT GA				
	6/18/04	14	GR ☐ AIR ☒ OTHER ☐		00400-00427-AA-0000	7½#/AC LB OZ PT QT GA				OMITE
	"	"	GR ☐ AIR ☐ OTHER ☐		00787-00215-AA-0000	4 OZ/AC LB OZ PT QT GA				RALLY
			GR ☐ AIR ☐ OTHER ☐		02935-5014-AA-0000	½pt/AC LB OZ PT QT GA				R56
			GR ☐ AIR ☐ OTHER ☐			LB OZ PT QT GA				
			GR ☐ AIR ☐ OTHER ☐			LB OZ PT QT GA				
			GR ☐ AIR ☐ OTHER ☐			LB OZ PT QT GA				
			GR ☐ AIR ☐ OTHER ☐			LB OZ PT QT GA				
			GR ☐ AIR ☐ OTHER ☐			LB OZ PT QT GA				
			GR ☐ AIR ☐ OTHER ☐			LB OZ PT QT GA				
			GR ☐ AIR ☐ OTHER ☐			LB OZ PT QT GA				
			GR ☐ AIR ☐ OTHER ☐			LB OZ PT QT GA				
			GR ☐ AIR ☐ OTHER ☐			LB OZ PT QT GA				

RECEIVED
JUL 20 2004
SAN JOAQUIN COUNTY
AGRIC. COMM. - LODI

DATE 05/04

REVIEWED BY

ATE OF CALIFORNIA
PARTMENT OF PESTICIDE REGULATION
ENF-017C (REV 2/99)

PRODUCTION AGRICULTURE MONTHLY PESTICIDE USE REPORT

Instructions: Submit the white copy to the Agricultural Commissioner within 10 days of month following application.

MONTH: MAY (1) YEAR: 2004 (2)

☐ NURSERY 3

Page ___ of ___

OPERATOR ID/PERMIT NUMBER	OPERATOR (GROWER)	ADDRESS	CITY	ZIP CODE
39-05-3904551	5 TSUTSUMI	6 3725 E ARMSTRONG	7 LODI	8 95240

SITE IDENTIFICATION NUMBER	TOTAL PLANTED ACREAGE/UNITS	COUNTY NUMBER	SECTION	TOWNSHIP	RANGE	BASE & MERIDIAN
1-2-6	10 14	11 39	12 24	13 3 (N) S	14 6 (E) W	15 S (M) H

COMMODITY/SITE TREATED: 7 GRAPES

FIELD LOCATION: 19 SE HARNEY LN / SPRR

CHEMICAL CODE NUMBER 21	DATE/TIME APPLICATION COMPLETED 22	ACREAGE/UNITS TREATED 23	APP METHOD (CHECK ONE) 24	BLOCK ID (IF APPLICABLE) 25	EPA OR STATE REGISTRATION NUMBER (FROM LABEL) 26	TOTAL PRODUCT USED (CIRCLE ONE UNIT OF MEASURE) 27	DAYS REENTRY 28	RATE PER ACRE 29	DILUTION 30	PRODUCT AND MANUFACTURER 31
	5/5/04	14	GR ☑ AIR ☐ OTHER ☐		2935-18-1702	15#/AC LB OZ PT QT GA				SULFUR
			GR ☐ AIR ☐ OTHER ☐			LB OZ PT QT GA				
	5/14/04	14	GR ☑ AIR ☐ OTHER ☐		02935-00407-ZA-00000	3#/AC LB OZ PT QT GA				GOLDEN DEW
	"	"	GR ☑ AIR ☐ OTHER ☐		EXEMPT	5#/AC LB OZ PT QT GA				MORA LEAF
			GR ☐ AIR ☐ OTHER ☐		02935-50144-AA-00000	1½ Pt/AC LB OZ PT QT GA				R56
			GR ☐ AIR ☐ OTHER ☐		[redacted]	4 OZ/AC LB OZ PT QT GA				[redacted]
			GR ☐ AIR ☐ OTHER ☐		7969-199	10.5 OZ/AC LB OZ PT QT GA				PRISTINE
	5/29/04	"	GR ☑ AIR ☐ OTHER ☐		2935-18-1702	15#/AC LB OZ PT QT GA				SULFUR
			GR ☐ AIR ☐ OTHER ☐			LB OZ PT QT GA				
			GR ☐ AIR ☐ OTHER ☐			LB OZ PT QT GA				
			GR ☐ AIR ☐ OTHER ☐			LB OZ PT QT GA				
			GR ☐ AIR ☐ OTHER ☐			LB OZ PT QT GA				
			GR ☐ AIR ☐ OTHER ☐			LB OZ PT QT GA				
			GR ☐ AIR ☐ OTHER ☐			LB OZ PT QT GA				

RECEIVED
JUL 20 2004
SAN JOAQUIN COUNTY
AGRIC. COMM - LODI

5/04

REVIEWED BY

TATE OF CALIFORNIA
EPARTMENT OF PESTICIDE REGULATION
R-ENF 017C (REV 2/99)

PRODUCTION AGRICULTURE MONTHLY PESTICIDE USE REPORT

nstructions: Submit the white copy to the Agricultural Commissioner within 10 days of month following application.

APRIL — MONTH 1
2004 — YEAR 2

☐ NURSERY 3

Page ___ of ___

OPERATOR ID/PERMIT NUMBER	OPERATOR (GROWER)	ADDRESS	CITY	ZIP CODE
39-05-3904551	5 TSUTSUMI	6 3725 E ARMSTRONG	7 LODI	8 95240

SITE IDENTIFICATION NUMBER	TOTAL PLANTED ACREAGE/UNITS	COUNTY NUMBER	SECTION	TOWNSHIP	RANGE	BASE & MERIDIAN
1-2-E	10 14	11 39	12 24	13 3 (N) S	14 6 (E) W	15 S (M) H

COMMODITY/SITE TREATED: 7 GRAPES

FIELD LOCATION: 19 2 E HARNEY / SPRR

CHEMICAL CODE NUMBER 21	DATE/TIME APPLICATION COMPLETED 22	ACREAGE/UNITS TREATED 23	APP METHOD (CHECK ONE) 24	BLOCK ID (IF APPLICABLE) 25	EPA OR STATE REGISTRATION NUMBER (FROM LABEL) 26	TOTAL PRODUCT USED (CIRCLE ONE UNIT OF MEASURE) 27	DAYS REENTRY 28	RATE PER ACRE 29	DILUTION 30	PRODUCT AND MANUFACTURER 31
	4/23	14	GR ☐ AIR ☐ OTHER ☐		2935-18-1702	15#/AC LB OZ PT QT GA				SULFUR
			GR ☐ AIR ☐ OTHER ☐			LB OZ PT QT GA				
			GR ☐ AIR ☐ OTHER ☐			LB OZ PT QT GA				
			GR ☐ AIR ☐ OTHER ☐			LB OZ PT QT GA				
			GR ☐ AIR ☐ OTHER ☐			LB OZ PT QT GA				
			GR ☐ AIR ☐ OTHER ☐			LB OZ PT QT GA				
			GR ☐ AIR ☐ OTHER ☐			LB OZ PT QT GA				
			GR ☐ AIR ☐ OTHER ☐			LB OZ PT QT GA				
			GR ☐ AIR ☐ OTHER ☐			LB OZ PT QT GA				
			GR ☐ AIR ☐ OTHER ☐			LB OZ PT QT GA				
			GR ☐ AIR ☐ OTHER ☐			LB OZ PT QT GA				
			GR ☐ AIR ☐ OTHER ☐			LB OZ PT QT GA				
			GR ☐ AIR ☐ OTHER ☐			LB OZ PT QT GA				
			GR ☐ AIR ☐ OTHER ☐			LB OZ PT QT GA				

RECEIVED
JUL 20 2004
SAN JOAQUIN COUNTY
AGRIC. COMM. - LODI

REPORT PREPARED BY [signature] DATE 7/20/04 REVIEWED BY

CAL A
ENT OF PESTICIDE REGULATION
7C (REV 2/99)

PRODUCTION AGRICULTURE MONTHLY PESTICIDE USE REPORT

ctions: Submit the white copy to the Agricultural Commissioner within 10 days of month following application.

) 1 YEAR 2004 2

NURSERY 3

Page ___ of ___

R ID/PERMIT NUMBER	OPERATOR (GROWER)	ADDRESS	CITY	ZIP CODE
5-390451	5 TSUTSUMI	6 3725 E ARMSTRONG	7 LODI	8 95240

TIFICATION NUMBER	TOTAL PLANTED ACREAGE/UNITS	COUNTY NUMBER	SECTION	TOWNSHIP	RANGE	BASE & MERIDIAN
1-2-E	10 14	11 39	12 24	13 3 N S	14 6 E W	15 S (M) H

Y/SITE TREATED	FIELD LOCATION
GRAPES	19 SE HARNEY / SPIER

L ER	DATE/TIME APPLICATION COMPLETED 22	ACREAGE/UNITS TREATED 23	APP METHOD (CHECK ONE) 24	BLOCK ID (IF APPLICABLE) 25	EPA OR STATE REGISTRATION NUMBER (FROM LABEL) 26	TOTAL PRODUCT USED (CIRCLE ONE UNIT OF MEASURE) 27	DAYS REENTRY 28	RATE PER ACRE 29	DILUTION 30	PRODUCT AND MANUFACTURER 31
	2/1/04	14	GR ✓ AIR OTHER		62719-0024-0000	4pt/ac LB OZ PT QT GA				GOAL
	"	"	GR ✓ AIR OTHER		02935-50142-AA-00000	4pt/AC LB OZ PT QT GA				R11
	"	"	GR ✓ AIR OTHER		00100-01074-0000	1½pt/AC LB OZ PT QT GA				GRAMOXONE
	-	"	GR ✓ AIR OTHER		72167-00017-AA 73220	80pt/AC LB OZ PT QT GA				ORYZALIN 4AS
			GR AIR OTHER			LB OZ PT QT GA				
			GR AIR OTHER			LB OZ PT QT GA				
			GR AIR OTHER			LB OZ PT QT GA				
			GR AIR OTHER			LB OZ PT QT GA				
			GR AIR OTHER			LB OZ PT QT GA				
			GR AIR OTHER			LB OZ PT QT GA				
			GR AIR OTHER			LB OZ PT QT GA				
			GR AIR OTHER			LB OZ PT QT GA				
			GR AIR OTHER			LB OZ PT QT GA				
			GR AIR OTHER			LB OZ PT QT GA				

RECEIVED
JUL 20 2004
SAN JOAQUIN COUNTY
AGRIC COMM - LODI

PREPARED BY [signature] DATE 2/04 REVIEWED BY

ution. White copy--County Agricultural Commissioner Pink copy--DPR Green Applicator Gold

STATE OF CALIFORNIA
DEPARTMENT OF PESTICIDE REGULATION

PRODUCTION AGRICULTURE MONTHLY PESTICIDE USE REPORT 2005

Submit to the Agricultural Commissioner within 10 days of the month following application

Field 13363
11-01-2005 to 11-30-2005

November (Month) 2005 (Year)

☐ Nursery

Operator ID / Permit No	Operator (Grower)	Address	City	Zip Code
39-05-3904551	TSUTSUMI SR, TOM M	3725 E ARMSTRONG ROAD	LODI, CA	95240

Site Identification #	Total Planted Acres	County	Section	Township	Range	Base & Meridian
1-2	15	39(San Joaquin)	24	03 ☒ N ☐ S	06 ☒ E ☐ W	☐ S ☒ M ☐ H

Commodity / Crop / Site Treated: GRAPES (WINE) — u n q u a l

Field Location: MAP 1 FLD 2

Chemical Code Number	Date / Time Completed	Area Treated	Application Method	Block ID	EPA or State Registration # (From Label)	Total Product	Days Reentry	Application Rate	Dilution	Product and Manufacturer
	11/18/2005 1545	15 00 Acres	Ground ☒ Air ☐ Other ☐		00100-01074-AA-00000	18 75 Pints	12 Hrs	2 50 Pts / Treated Ac	30 Gallons	GRAMOXONE MAX HERBICIDE SYNGENTA
	11/18/2005 1545	15 00 Acres	Ground ☒ Air ☐ Other ☐		59639-00099-AA-00000	90 00 Ounces	12 Hrs	12 00 Oz / Treated Ac	30 Gallons	CHATEAU SW VALENT
	11/18/2005 1545	15 00 Acres	Ground ☒ Air ☐ Other ☐		72167-00017-AA-73220	45 00 Pints	24 Hrs	6 00 Pts / Treated Ac	30 Gallons	ORYZALIN 4 A S FARMSAVER COM
	11/18/2005 1545	15 00 Acres	Ground ☒ Air ☐ Other ☐		02935-50142-AA-00000	4 50 Pints	<a>	2 00 Pts / 100 Gal	30 Gallons	R-11 WILBUR-ELLIS

<a> Not Specified

RECEIVED
DEC 21 2005
SAN JOAQUIN COUNTY
AGRIC COMM LODI

Reviewed By _____
For Agency Use Only

Report Prepared By _____ Date 12-12-2005

Copyright © 1984 - 2005 CDMS Inc

STATE OF CALIFORNIA
DEPARTMENT OF PESTICIDE REGULATION
PR ENF 017C (REV 2/99)

PRODUCTION AGRICULTURE MONTHLY PESTICIDE USE REPORT

Instructions: Submit the white copy to the Agricultural Commissioner within 10 days of month following application.

July (MONTH 1) 2005 (YEAR 2)

☐ NURSERY 3

Page ____ of ____

OPERATOR ID/PERMIT NUMBER	OPERATOR (GROWER)	ADDRESS	CITY	ZIP CODE
4 39-05-3904551	5 GARY TOTSUMI	6 3725 E ARMSTRONG RD	7 LODI	8 95240

SITE IDENTIFICATION NUMBER	TOTAL PLANTED ACREAGE/UNITS	COUNTY NUMBER	SECTION	TOWNSHIP	RANGE	BASE & MERIDIAN
9 1-2	10 15	11	12 24	13 03N (N/S)	14 06 (E/W)	15 S (M) H

COMMODITY/SITE TREATED: 17 GRAPES

FIELD LOCATION: 19

CHEMICAL CODE NUMBER (21)	DATE/TIME APPLICATION COMPLETED (22)	ACREAGE/UNITS TREATED (23)	APP METHOD (CHECK ONE) (24)	BLOCK ID (IF APPLICABLE) (25)	EPA OR STATE REGISTRATION NUMBER (FROM LABEL) (26)	TOTAL PRODUCT USED (CIRCLE ONE UNIT OF MEASURE) (27)	DAYS REENTRY (28)	RATE PER ACRE (29)	DILUTION (30)	PRODUCT AND MANUFACTURER (31)
	7/1/05 6:00AM	15	GR ☑ AIR ☐ OTHER ☐		2935-18-1702	20#/AC LB OZ PT QT GA				SULFUR
			GR ☐ AIR ☐ OTHER ☐			LB OZ PT QT GA				
	7/8/05 5:AM	15	GR ☑ AIR ☐ OTHER ☐		100-828-ZA	10OZ/AC LB OZ PT QT GA				VANGARD WG
		"	GR ☑ AIR ☐ OTHER ☐		400-427-AA	5#/AC LB OZ PT QT GA				OMITE
			GR ☑ AIR ☐ OTHER ☐		62719-410	40Z/AC LB OZ PT QT GA				RALLY 40WSP
		"	GR ☑ AIR ☐ OTHER ☐		2935-5016-AA	20Z/AC LB OZ PT QT GA				SYLGARD
			GR ☐ AIR ☐ OTHER ☐			5#/AC LB OZ PT QT GA				MORA LEAF - K
			GR ☐ AIR ☐ OTHER ☐			LB OZ PT QT GA				
			GR ☐ AIR ☐ OTHER ☐			LB OZ PT QT GA				
			GR ☐ AIR ☐ OTHER ☐			LB OZ PT QT GA				
			GR ☐ AIR ☐ OTHER ☐			LB OZ PT QT GA				
			GR ☐ AIR ☐ OTHER ☐			LB OZ PT QT GA				AUG 03 2005
			GR ☐ AIR ☐ OTHER ☐			LB OZ PT QT GA				
			GR ☐ AIR ☐ OTHER ☐			LB OZ PT QT GA				

REPORT PREPARED BY [signature] DATE 7/31/05 REVIEWED BY

STATE OF CALIFORNIA
DEPARTMENT OF PESTICIDE REGULATION
PR ENF-017C (REV 2/99)

PRODUCTION AGRICULTURE MONTHLY PESTICIDE USE REPORT

Instructions: Submit the white copy to the Agricultural Commissioner within 10 days of month following application.

MONTH (1): JUNE YEAR (2): 2005

☐ NURSERY 3

Page ____ of ____

OPERATOR ID/PERMIT NUMBER	OPERATOR (GROWER)	ADDRESS	CITY	ZIP CODE
4 39-05-3904551	5 TSUTSUMI	6 3725 E ARMSTRONG RD	7 LODI	8 95240

SITE IDENTIFICATION NUMBER	TOTAL PLANTED ACREAGE/UNITS	COUNTY NUMBER	SECTION	TOWNSHIP	RANGE	BASE & MERIDIAN
9 1-2	10 15	11	12 24	13 03 (N) S	14 06 (E) W	15 S (M) H

COMMODITY/SITE TREATED: 17 GRAPES

FIELD LOCATION: 19

CHEMICAL CODE NUMBER (21)	DATE/TIME APPLICATION COMPLETED (22)	ACREAGE/UNITS TREATED (23)	APP METHOD (CHECK ONE) (24)	BLOCK ID (IF APPLICABLE) (25)	EPA OR STATE REGISTRATION NUMBER (FROM LABEL) (26)	TOTAL PRODUCT USED (CIRCLE ONE UNIT OF MEASURE) (27)	DAYS REENTRY (28)	RATE PER ACRE (29)	DILUTION (30)	PRODUCT AND MANUFACTURER (31)
	6/4/05 6AM	6/15	GR ☑ AIR ☐ OTHER ☐		2935-18-1702	20# /AC LB OZ PT QT GA				SULFUR
			GR ☐ AIR ☐ OTHER ☐			LB OZ PT QT GA				
	6/12/05	15	GR ☑ AIR ☐ OTHER ☐		2935-407-AA	5# /AC LB OZ PT QT GA				GOLDEN DEW POWDERY MILDEW
	"	"	GR ☑ AIR ☐ OTHER ☐		62719-410	4oz /AC LB OZ PT QT GA				RALLY 40WSP
			GR ☐ AIR ☐ OTHER ☐		2935-5011-AA	LB OZ PT QT GA				SYLGARD
			GR ☐ AIR ☐ OTHER ☐			5# /AC LB OZ PT QT GA				MORA LEAF 833
			GR ☐ AIR ☐ OTHER ☐			LB OZ PT QT GA				
	6/23/05		GR ☑ AIR ☐ OTHER ☐		2935-18-1702	20# /AC LB OZ PT QT GA				SULFUR
			GR ☐ AIR ☐ OTHER ☐			LB OZ PT QT GA				
			GR ☐ AIR ☐ OTHER ☐			LB OZ PT QT GA				
			GR ☐ AIR ☐ OTHER ☐			LB OZ PT QT GA				
			GR ☐ AIR ☐ OTHER ☐			LB OZ PT QT GA				
			GR ☐ AIR ☐ OTHER ☐			LB OZ PT QT GA				
			GR ☐ AIR ☐ OTHER ☐			LB OZ PT QT GA				

AUG 03 2005

REPORT PREPARED BY: [signature] DATE: 6/30/05 REVIEWED BY: ____

STATE OF CALIFORNIA
DEPARTMENT OF PESTICIDE REGULATION

PRODUCTION AGRICULTURE MONTHLY PESTICIDE USE REPORT

Submit to the Agricultural Commissioner within 10 days of the month following application

June (Month) 2005 (Year)

Field 13363
06-01-2005 to 06-30-2005

☐ Nursery

Operator ID / Permit No	Operator (Grower)	Address	City	Zip Code
39-05-3904551	TSUTSUMI SR, TOM M	3725 E ARMSTRONG ROAD	LODI, CA	95240

Site Identification #	Total Planted Acres	County	Section	Township	Range	Base & Meridian
1-2	15	39(San Joaquin)	24	03 ☒ N ☐ S	06 ☒ E ☐ W	☐ S ☒ M ☐ H

Commodity / Crop / Site Treated	Field Location
GRAPES (WINE)	MAP 1 FLD 2

Chemical Code Number	Date / Time Completed	Area Treated	Application Method	Block ID	EPA or State Registration # (From Label)	Total Product	Days Reentry	Application Rate	Dilution	Product and Manufacturer
	06/08/2005 1408	15 00 Acres	Ground ☒ Air ☐ Other ☐		62719-00410-ZC-00000	60 00 Ounces	24 Hrs	4 00 Oz / Treated Ac	100 Gallons	RALLY 40 WSP DOW AGROSCIENCE
	06/08/2005 1408	15 00 Acres	Ground ☒ Air ☐ Other ☐		02935-00407-ZA-00000	75 00 Pounds	3	5 00 Lbs / Treated Ac	100 Gallons	GOLDEN-DEW WILBUR-ELLIS
	06/08/2005 1408	15 00 Acres	Ground ☒ Air ☐ Other ☐		02935-50161-AA-00000	30 00 Ounces	<a>	2.00 Oz / 100 Gal	100 Gallons	SYLGARD 309 WILBUR-ELLIS

<a> Not Specified

RECEIVED
SEP 26 2005
AGR. COMM - STOCKTON

Reviewed By _____
For Agency Use Only

Report Prepared By _____ Date 09-20-2005

Copyright © 1984 - 2005, CDMS Inc

STATE OF CALIFORNIA
DEPARTMENT OF PESTICIDE REGULATION

PRODUCTION AGRICULTURE MONTHLY PESTICIDE USE REPORT

Submit to the Agricultural Commissioner within 10 days of the month following application

Field 13363
05-01-2005 to 05-31-2005

May (Month) 2005 (Year)

[ ] Nursery

Operator ID / Permit No	Operator (Grower)	Address	City	Zip Code
39-05-3904551	TSUTSUMI SR, TOM M	3725 E ARMSTRONG ROAD	LODI, CA	95240

Site Identification #	Total Planted Acres	County	Section	Township	Range	Base & Meridian
1-2	15	39(San Joaquin)	24	03 ☒ N ☐ S	06 ☒ E ☐ W	☐ S ☒ M ☐ H

Commodity / Crop / Site Treated: GRAPES (WINE)
Field Location: MAP 1 FLD 2

Chemical Code Number	Date / Time Completed	Area Treated	Application Method	Block ID	EPA or State Registration # (From Label)	Total Product	Days Reentry	Application Rate	Dilution	Product and Manufacturer
	05/08/2005 1025	15 00 Acres	Ground ☒ Air ☐ Other ☐		07969-00199-AA-00000	157 50 Ounces	24 Hrs	10 50 Oz / Treated Ac	50 Gallons	PRISTINE FUNGICIDE BASF
	05/08/2005 1025	15 00 Acres	Ground ☒ Air ☐ Other ☐		02935-00407-ZA-00000	75 00 Pounds	3	5 00 Lbs / Treated Ac	50 Gallons	GOLDEN-DEW WILBUR-ELLIS
	05/08/2005 1025	15 00 Acres	Ground ☒ Air ☐ Other ☐		02935-50144-ZD-00000	45 00 Ounces	<a>	6 00 Oz / 100 Gal	50 Gallons	R-56 WILBUR-ELLIS

<a> Not Specified

RECEIVED
S.J. COUNTY
05 JUL 11 AM 10: 18
AGRIC COMM
STOCKTON

Report Prepared By _____ Date 06-04-2005

Reviewed By _____
For Agency Use Only

Copyright © 1984 - 2005, CDMS Inc.

06-04-05

STATE OF CALIFORNIA
DEPARTMENT OF PESTICIDE REGULATION
PR-ENF 017C (REV. 2/99)

PRODUCTION AGRICULTURE MONTHLY PESTICIDE USE REPORT

Instructions: Submit the white copy to the Agricultural Commissioner within 10 days of month following application.

MONTH 1: May YEAR 2: 2005

☐ NURSERY 3

Page ____ of ____

OPERATOR ID/PERMIT NUMBER	OPERATOR (GROWER)	ADDRESS	CITY	ZIP CODE
4 39-053904551	5 TSUTSUMI	6 3725 E ARMSTRONG RD	7 LODI	8 95240

SITE IDENTIFICATION NUMBER	TOTAL PLANTED ACREAGE/UNITS	COUNTY NUMBER	SECTION	TOWNSHIP	RANGE	BASE & MERIDIAN
9 1-2	10 15	11	12 24	13 03 (N) S	14 06 (E) W	15 S (M) H

COMMODITY/SITE TREATED: 17 GRAPES FIELD LOCATION: 19

CHEMICAL CODE NUMBER 21	DATE/TIME APPLICATION COMPLETED 22	ACREAGE/UNITS TREATED 23	APP METHOD (CHECK ONE) 24	BLOCK ID (IF APPLICABLE) 25	EPA OR STATE REGISTRATION NUMBER (FROM LABEL) 26	TOTAL PRODUCT USED (CIRCLE ONE UNIT OF MEASURE) 27	DAYS REENTRY 28	RATE PER ACRE 29	DILUTION 30	PRODUCT AND MANUFACTURER 31
	5/7/05	15	GR ☑ AIR ☐ OTHER ☐		2935-407-AA	5# /AC LB OZ PT QT GA				GOLDEN DEW
			GR ☑ AIR ☐ OTHER ☐			10/Ø# /AC LB OZ PT QT GA				PRISTINE
			GR ☑ AIR ☐ OTHER ☐		2935-50141-AA	2Ø2 /AC LB OZ PT QT GA				SYLGARD
			GR ☑ AIR ☐ OTHER ☐		Exempt	5# /AC LB OZ PT QT GA				MORA LEAF
			GR ☐ AIR ☐ OTHER ☐			LB OZ PT QT GA				
	5/14	15	GR ☑ AIR ☐ OTHER ☐		2935-18-1702	20# /AC LB OZ PT QT GA				SULFUR
			GR ☐ AIR ☐ OTHER ☐			LB OZ PT QT GA				
	5/26	15	GR ☑ AIR ☐ OTHER ☐		"	20# /AC LB OZ PT QT GA				SULFUR
			GR ☐ AIR ☐ OTHER ☐			LB OZ PT QT GA				
			GR ☐ AIR ☐ OTHER ☐			LB OZ PT QT GA				
			GR ☐ AIR ☐ OTHER ☐			LB OZ PT QT GA				
			GR ☐ AIR ☐ OTHER ☐			LB OZ PT QT GA				
			GR ☐ AIR ☐ OTHER ☐			LB OZ PT QT GA				
			GR ☐ AIR ☐ OTHER ☐			LB OZ PT QT GA				

AUG 03 2005
SAN JOAQUIN COUNTY
AGRIC. COMM. - LODI

DATE 5/31/05 REVIEWED BY

STATE OF CALIFORNIA
DEPARTMENT OF PESTICIDE REGULATION
PR ENF 017C (REV 2/99)

PRODUCTION AGRICULTURE MONTHLY PESTICIDE USE REPORT

Instructions: Submit the white copy to the Agricultural Commissioner within 10 days of month following application.

MONTH 1: April YEAR 2: 2005

NURSERY 3: [ ]

Page ___ of ___

OPERATOR ID/PERMIT NUMBER 4	OPERATOR (GROWER) 5	ADDRESS 6	CITY 7	ZIP CODE 8
39-05-390551	BUTSUMI	3725 E ARMSTRONG	LODI, CA	95240

SITE IDENTIFICATION NUMBER 9	TOTAL PLANTED ACREAGE/UNITS 10	COUNTY NUMBER 11	SECTION 12	TOWNSHIP 13	RANGE 14	BASE & MERIDIAN 15
1-2	15		24	03 N/S	06 E/W	S M H

COMMODITY/SITE TREATED 17: [ ]

FIELD LOCATION 19: HARNEY LN / SPRR

CHEMICAL CODE NUMBER 21	DATE/TIME APPLICATION COMPLETED 22	ACREAGE/UNITS TREATED 23	APP METHOD (CHECK ONE) 24	BLOCK ID (IF APPLICABLE) 25	EPA OR STATE REGISTRATION NUMBER (FROM LABEL) 26	TOTAL PRODUCT USED (CIRCLE ONE UNIT OF MEASURE) 27	DAYS REENTRY 28	RATE PER ACRE 29	DILUTION 30	PRODUCT AND MANUFACTURER 31
	4/25	15	GR ☑ AIR ☐ OTHER ☐		293-18-1702	20# LB OZ PT QT GA				SULFUR
			GR ☐ AIR ☐ OTHER ☐			LB OZ PT QT GA				
	4/30	15	GR ☑ AIR ☐ OTHER ☐		" "	200# LB OZ PT QT GA				SULFUR
			GR ☐ AIR ☐ OTHER ☐			LB OZ PT QT GA				
			GR ☐ AIR ☐ OTHER ☐			LB OZ PT QT GA				
			GR ☐ AIR ☐ OTHER ☐			LB OZ PT QT GA				
			GR ☐ AIR ☐ OTHER ☐			LB OZ PT QT GA				
			GR ☐ AIR ☐ OTHER ☐			LB OZ PT QT GA				
			GR ☐ AIR ☐ OTHER ☐			LB OZ PT QT GA				
			GR ☐ AIR ☐ OTHER ☐			LB OZ PT QT GA				
			GR ☐ AIR ☐ OTHER ☐			LB OZ PT QT GA				
			GR ☐ AIR ☐ OTHER ☐			LB OZ PT QT GA				
			GR ☐ AIR ☐ OTHER ☐			LB OZ PT QT GA				

AUG 03 2005
SAN JOAQUIN VALLEY AGRICULTURAL - LODI

DATE 4/30/05 REVIEWED BY

TATE OF CALIFORNIA
EPARTMENT OF PESTICIDE REGULATION
H ENF 017C (REV 2/99)

PRODUCTION AGRICULTURE MONTHLY PESTICIDE USE REPORT

nstructions: Submit the white copy to the Agricultural Commissioner within 10 days of month following application.

January (MONTH 1) 2005 (YEAR 2)

☐ NURSERY 3

Page ____ of ____

OPERATOR ID/PERMIT NUMBER	OPERATOR (GROWER)	ADDRESS	CITY	ZIP CODE
39-05-390551	5 TSUTSUMI	6 3725 E ARMSTRONG	7 LODI	8 95240

SITE IDENTIFICATION NUMBER	TOTAL PLANTED ACREAGE/UNITS	COUNTY NUMBER	SECTION	TOWNSHIP	RANGE	BASE & MERIDIAN
1-2	10 15	11	12 24	13 03 (N) S	14 06 (E) W	15 S (M) H

COMMODITY/SITE TREATED	FIELD LOCATION
17 GRAPES	19 HARNEY / SPER

CHEMICAL CODE NUMBER 21	DATE/TIME APPLICATION COMPLETED 22	ACREAGE/UNITS TREATED 23	APP METHOD (CHECK ONE) 24	BLOCK ID (IF APPLICABLE) 25	EPA OR STATE REGISTRATION NUMBER (FROM LABEL) 26	TOTAL PRODUCT USED (CIRCLE ONE UNIT OF MEASURE) 27	DAYS REENTRY 28	RATE PER ACRE 29	DILUTION 30	PRODUCT AND MANUFACTURER 31
	1/23/05	15	GR ☐ AIR ☐ OTHER ☐		100-1074-AA	2.5pt/AL LB OZ PT QT GA				GRAMOXONE MAX
	6AM "	"	GR ☐ AIR ☐ OTHER ☐		02935-5014-AA-0000	1 pt LB OZ PT QT GA				R11
	"	"	GR ☐ AIR ☐ OTHER ☐		72167-00017-AA-3272	6PTS/AL LB OZ PT QT GA				SURFLAN
	"	"	GR ☐ AIR ☐ OTHER ☐		10707-00843-AA-0000	1 PT/AL LB OZ PT QT GA				GOAL
			GR ☐ AIR ☐ OTHER ☐			LB OZ PT QT GA				
			GR ☐ AIR ☐ OTHER ☐			LB OZ PT QT GA				
			GR ☐ AIR ☐ OTHER ☐			LB OZ PT QT GA				
			GR ☐ AIR ☐ OTHER ☐			LB OZ PT QT GA				
			GR ☐ AIR ☐ OTHER ☐			LB OZ PT QT GA				
			GR ☐ AIR ☐ OTHER ☐			LB OZ PT QT GA				
			GR ☐ AIR ☐ OTHER ☐			LB OZ PT QT GA				
			GR ☐ AIR ☐ OTHER ☐			LB OZ PT QT GA				
			GR ☐ AIR ☐ OTHER ☐			LB OZ PT QT GA				
			GR ☐ AIR ☐ OTHER ☐			LB OZ PT QT GA				

AUG 03 2005

REPORT PREPARED BY [signature] DATE 1-31-05 REVIEWED BY

2002

SAN JOAQUIN COUNTY
1868 E. HAZELTON AVENUE
STOCKTON, CA 95205

Office: (209)468-3300 Recorder (NOI). (209)468-3300 FAX (209)468-3330

RESTRICTED MATERIALS PERMIT

Permit#: 39-02-3904229
County HQ District#: E

HOFFMAN-STOCKAR
P O BOX 673
VICTOR, CA 95253

Expiration Date: 12/31/2002
Effective Date 1/1/00

PAT STOCKAR
4920 E HOGAN LN
LODI, CA 95240

Home: (209)333-7301
Shop: (209)333-7301
Fax.
Mobile (209)479-1053

Permittee Type		Permit Type		Possession		NOI Method of Submission			
Private App	[X]	Seasonal	[X]	Poss & Use	[X]	Phone	[X]	Fax	[ ]
Q A Cert	[ ]	Job	[ ]	Poss Only	[ ]	Box	[X]	Modem	[ ]
Ag PCO	[ ]					In Person	[X]		
Non-Ag	[ ]								

NOI required 24 hours prior to application

Numb	Pesticide	Pest(s)	Form.	Method(s)	Applicator(s)	
5540	STRYCHNINE	GOPHERS	Bait	Ground	PCO	Grower
9801	2,4-D AMINE	WEEDS	Liquid	Ground	PCO	Grower
16011	PARAQUAT	WEEDS	Fumigant	Ground	PCO	Grower

Non-Ag Use:
Conditions: PQ

I understand that this permit does not relieve me from liability for any damage to persons or property caused by the use of these pesticides. I waive any claim of liability for damages against the County Department of Agriculture based on the issuance of this permit. I further understand that this permit may be revoked when pesticides are used in conflict with the manufacturer's labeling or in violation of applicable laws, regulations and specific conditions of this permit. I authorize inspection at all reasonable times and whenever an emergency exists, by the Department of Pesticide Regulation or the County Department of Agriculture of all areas treated or to be treated, storage facilities for pesticides or emptied containers and equipment used or to be used in the treatment. [Form PR-ENF-125 (Rev. 07/92) Pesticide Enforcement Branch]

Permit Applicant Pat Stockar Sign

Title: Owner Date: 12/31/99

Issuing Officer: Date: 12-31-99

HOFFMAN-STOCKAR Permit#: 39-02-3904229

Employees handle pesticides (Y or N) [N]

Crop	Site#	Dist	Sect	Town	Range	Mer	Quantity	Unit	Condition
RANGELAND (28045-0)	1-2	F	35	04N	06E	M	40.00	A	PQ
						S/WOODBRIDGE 1/2 M E/LOW SAC			
5540, 9801									
GRAPE (29141-0)	1-1	F	35	04N	06E	M	25.00	A	P
						S/WOODBRIDGE 1/2 M E/LOW SAC			
5540, 16011									
	2-1	E	19	03N	07E	M	28.00	A	P
						S/HOGAN 2/3 M E/HWY 99			
5540, 16011									
	3-1	E	25	03N	06E	M	68.00	A	P
						S/ARMSTRONG 1/4 M W/HWY 99			
5540, 16011									

HOFFMAN-STOCKAR Permit#: 39-02-3904229

WORKERS SAFETY SERIES ATTACHED

[X] A-1 through A-9 General Info. | [_] B-1 Cholinesterase Testing

PERMIT CONDITIONS ATTACHED

[X] P - General
[X] Q - Dicamba & Phenoxy Herbicides - Central Valley/Hazardous Area
[_] R - Dicamba & Phenoxys - Special Hazardous Area
[_] S - Metam Sodium (Vapam)
[_] T - Aldicarb (Temik)
[X] U - Endosulfan (Thiodan)
[_] V - Rice Pesticides Program
  [_] Molinate (Ordram) Worker Safety
  [_] Attachments 1-9. Molinate (1,6) thiobencarb (2,6,7), carbofuran (3,6), methylparathion (4,9) and malathion (voluntary 5,8)
[X] W - Methyl Bromide
  [_] Soil within greenhouses
  [_] Commodity
  [_] Soil injection
  [_] Tarped potting soil
  [_] Single tree site
[_] X - Furadan chemigation of grapes
[_] Z - Other

PESTICIDE SALES: GROUNDWATER PROTECTION

[X] The material I am purchasing will not be used in a Pesticide Management Zone (as described in Section 6802, Title 3, California Code of Regulations) for agricultural, outdoor institutional or outdoor industrial use.

[_] The material I am purchasing will be used in a Pesticide Management Zone (as described in Section 6802, Title 3, California Code of Regulations) for agricultural, outdoor institutional or outdoor industrial use and a copy of my restricted materials permit is attached.

Material purchased: [_] Atrazine [_] Simazine [_] Bromacil
[_] Diuron [_] Prometon [_] Bentazon

I Certify under penalty of perjury that the foregoing statement is true, and that I will not apply any material listed in Section 6800(a) in any Pesticide Management Zone for agriculture, outdoor institutional or outdoor industrial uses except in accordance with a permit issued by the county agricultural commissioner or the director in a county in which there is no commissioner.

Purchaser

12/31/88
Date

CONDITION - P
General

In addition to all applicable laws, regulations, label restrictions and other more restrictive conditions of this permit, THE FOLLOWING CONDITIONS APPLY TO APPLICATIONS COVERED BY THIS PERMIT.

1. Maximum wind velocities for applications of Restricted Materials unless otherwise covered by the label, law, regulation, other permit conditions or environmental conditions at the application site are:
   a. Spray - 12 m.p.h.
   b. Dust - 8 m.p.h.
   c. Pellets, granular or baits - 16 m.p.h.

2. No pesticide application shall be made or continued when there is the likelihood of contaminating any persons, nontarget crops, animals or other public or private property.

3. Unless specifically named as a dust on this permit NO DUST FORMULATIONS are allowed.

4. Apply pesticides covered by SLN(s) and Section 18(s) in conformance with the SLN(s) and Section 18(s).

5. A flagger is required at the application site for all AIR applications of zinc phosphide bait.

HOFFMAN-STOCKAR Permit#: 39-02-3904229

==========

CONDITION - Q

DICAMBA AND PHENOXY HERBICIDES - CENTRAL VALLEY/HAZARDOUS AREA

==========

In addition to all applicable laws, regulations and label restrictions, the CONDITIONS CHECKED BELOW APPLY to applications covered by this permit.

[X] 1. No ester formulation applications allowed.

[_] 2. A smoke column is reqired at the application site for all Phenoxy and Dicamba applications by aircraft begining March 16 and continuing through October 15.

[X] 3. Do not discharge material more than 10 feet above the crop or target.

[_] 4. A drift reducing agent shall be added to the spray mixture at label rates.

[X] 5. Maximum wind velocity for Phenoxy herbicides 10 m.p.h

[X] 6. Maximum wind velocity for Dicamba - 10 m.p.h. EXCEPT when wind is moving in direction of sensitive crops, the maximum wind velocity - 5 m.p.h.

[_] 7. No Dicamba application allowed in the vicinity of sensitive crops when the maximum temperature on the day of application is predicted to exceed 85 degrees Fahenheit. Predicted temperature for the following day will be determined by the 3:30 p.m. prediction by the National Weather Station - Stockton Airport.

[_] 8. Dicamba applications by aircraft are restricted to a minimum distance of 2 miles from the following susceptible crops beans, grapes, sunflower, tomato, safflower, curcurbits, potatoes.

[_] 9. Dicamba applications by ground are restricted to a minimum distance of 20 feet from the following susceptible crops: beans, safflower, tomato, curcurbits, potatoes and 1/4 mile from grapes and sunflowers.

[X] 10. No Dicamba or Phenoxy herbicide applications allowed begining March 16 and continuing through October 15, and until grape leaves in the vicinity of the treated area are "browned off".

10/90 REVISED

*** Last Page ***

APPLICATION — RESTRICTED MATERIALS — SUPPLEMENT

PERMIT NO 4429

Hoffman-Stocker

PAGE NO 5

LOCATION	SEC	TWN	RNG	MAP ID	COMMODITY	ACRES/ UNITS	PESTICIDES	PESTS	F*	M**	RATE	DILUTION/ VOLUME	APPL	DATE/ TIMING
8 SW Harney + H99	24	3N	6E	4-1	Grapes	18	5540, 16011							
9														
10														
11														
12														
13.														
14														
15.														
16														
17														
18														
19														
20														
21														
22.														
23.														
24														
25														
26														
27														
28														
29														
30.														
31														
32.														
33														
34.														

* Formulation: L-Liquid B-Bait D-Dust F-Fumigant G-Granules WP-Wettable Powder O-Other

**Method: A-Air F-Fumigation Gr-Ground O-Other

APPLICANT SIGNATURE [signature] DATE

ISSUED BY [signature] DATE 12/[illegible]/94

PEST SIDE ENFORCEMENT BRANCH PR ENF 126A (Rev. 7/93)

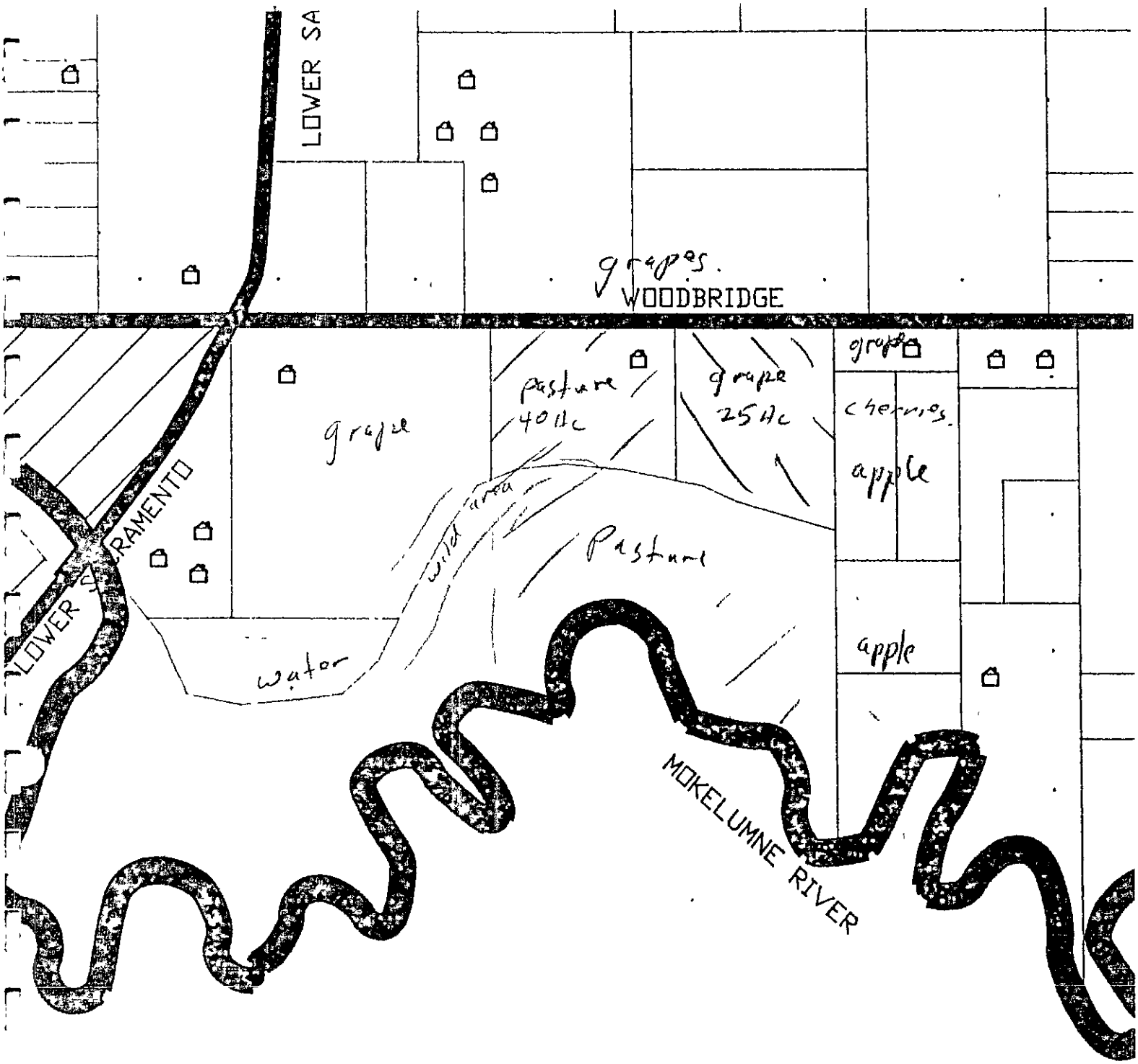

Hoffman/Stockton

39-9 -3904229

MAP: ~~125~~ 1
DISTRICT: F
T:4N R:6E S:35

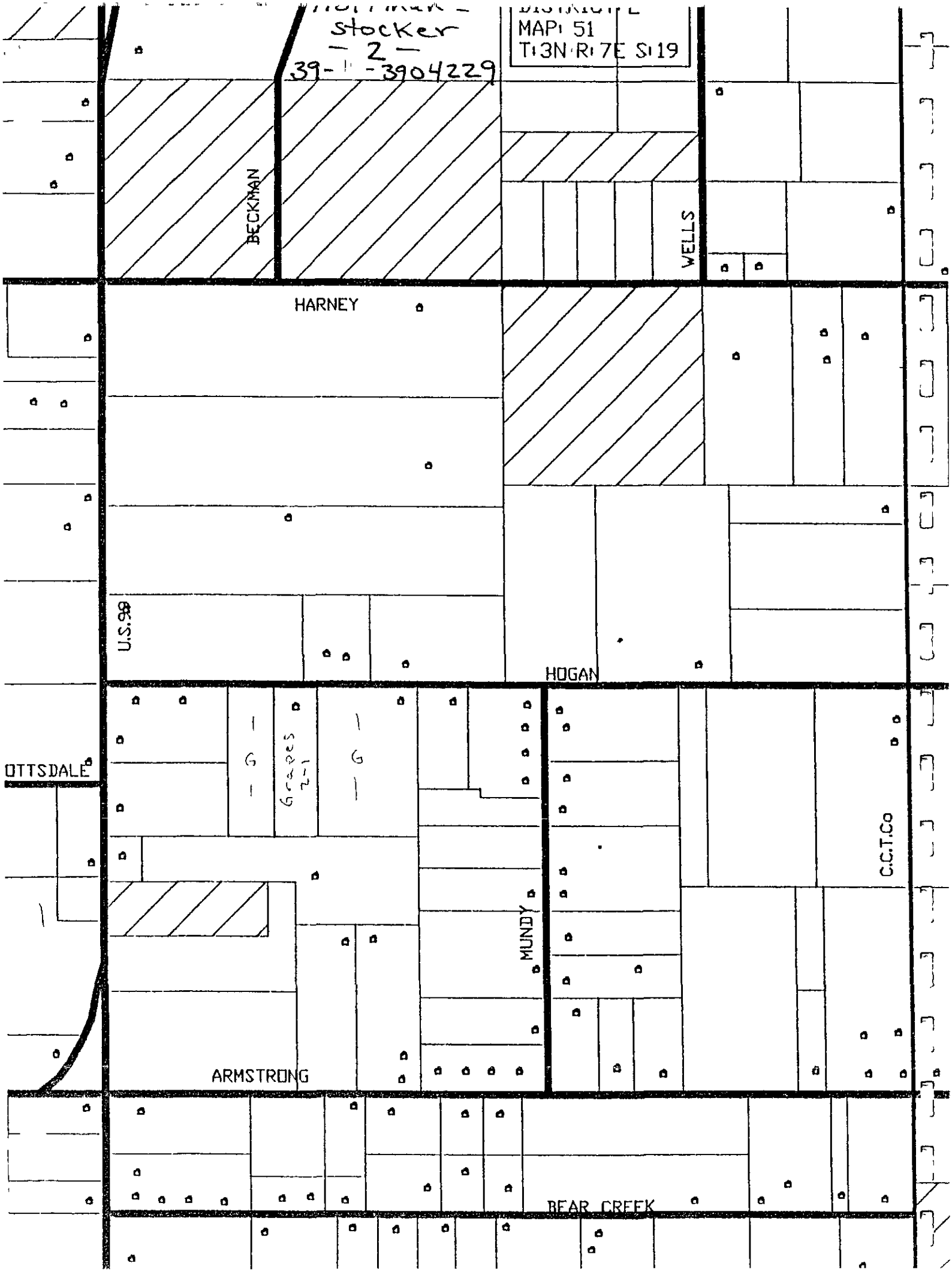
Stocker
— 2 —
39- -3904229
MAP: 51
T:3N R:7E S:19
BECKMAN
WELLS
HARNEY
U.S.99
HOGAN
OTTSDALE
G
Graves
G
C.C.T.Co
MUNDY
ARMSTRONG
BEAR CREEK

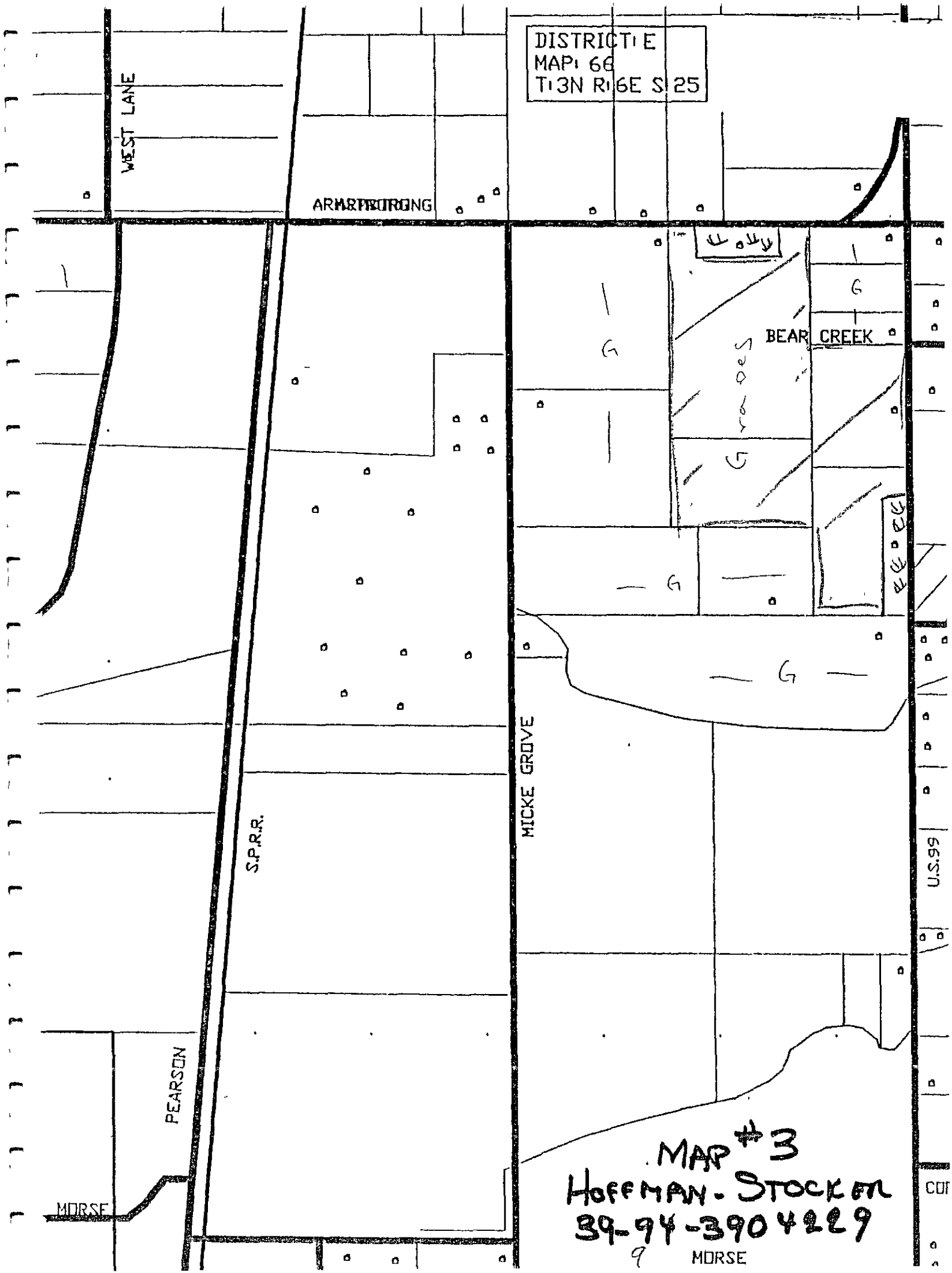
DISTRICT: E
MAP: 66
T:3N R:6E S:25
WEST LANE
ARMSTRONG
BEAR CREEK
MICKE GROVE
S.P.R.R.
U.S.99
PEARSON
MORSE
MORSE
MAP #3
HOFFMAN-STOCKTON
39-94-3904229

SCOTT HUDSON
AGRICULTURAL COMMISSIONER
SEALER OF WEIGHTS & MEASURES
ANIMAL CONTROL

VICKI HELMAR
ASST AGRICULTURAL COMMISSIONER
ASST SEALER OF WEIGHTS & MEASURES

SAN JOAQUIN COUNTY

OFFICE OF THE

AGRICULTURAL COMMISSIONER

POST OFFICE BOX 1809
STOCKTON, CALIFORNIA 95201-1809
PHONE 209/468-3300
FAX 209/468-3330

MAIN OFFICE - STOCKTON
1868 E. HAZELTON AVE

LODI OFFICE
210 N SACRAMENTO ST

TRACY OFFICE
503 E 10TH STREET

SIMMS STATION - RIPON
17620 E HWY 120

Date: December 1, 2000

To: Paraquat (Gramoxone) Restricted Materials Multi-Year Permit Holders

From: Gary W Stockel, Deputy Agricultural Commissioner

Subject: Permit Conditions for Paraquat Dichloride

The following permit conditions for the use of paraquat dichloride are now a part of your current Restricted Materials Permit:

CONDITIONS FOR THE USE OF PARAQUAT DICHLORIDE (GRAMOXONE)

Persons working as applicators or flaggers (except applicators working in an enclosed cab or flaggers working in an enclosed vehicle) shall wear a dust/mist respirator approved by MSHA/NIOSH (number prefix TC-84-A)

These use conditions are added to your permit based on a determination by California Department of Pesticide Regulation that an inhalation hazard exists for applicators and flaggers exposed to paraquat dichloride outside of enclosed cabs or vehicles

If you have any questions about these conditions, please contact the San Joaquin County Agricultural Office that issued your permit

SAN JOAQUIN COUNTY
1868 E HAZELTON AVENUE
STOCKTON, CA 95205

2005

Web URL www co san-joaquin ca us/agcomm
E-Mail
Office (209)468-3300 Recorder (NOI) (209)468-3300 FAX (209)468-3330

==========

RESTRICTED MATERIALS PERMIT PERMIT #: 39-05-3904229
County HQ District #: E

HOFFMAN-STOCKAR
P O BOX 673
VICTOR, CA 95253

Expiration Date: 12/31/2005
Effective Date ~~01/01/1996~~ 2/3/03

PAT STOCKAR
4920 E HOGAN LN
LODI, CA 95240

Home: (209)333-7301
Shop: (209)333-7301
Fax
Mobile: (209)479-1053

==========

Permittee Type		Permit Type		Possession		NOI Method of Submission			
Private App	X	Seasonal	X	Poss & Use	X	Phone	X	Fax	
Q A Cert		Job		Poss Only		Box	X	Modem	
Ag PCO						In Person	X	Web	
Non-Ag									

NOI required 24 hours prior to application

==========

Non-Ag Use None
Conditions: PQZ

==========

I understand that this permit does not relieve me from liability for any damage to persons or property caused by the use of these pesticides I waive any claim of liability for damages against the County Department of Agriculture based on the issuance of this permit I further understand that this permit may be revoked when pesticides are used in conflict with the manufacturer's labeling or in violation of applicable laws, regulations and specific conditions of this permit I authorize inspection at all reasonable times and whenever an emergency exists, by the Department of Pesticide Regulation or the County Department of Agriculture of all areas treated or to be treated, storage facilities for pesticides or emptied containers and equipment used or to be used in the treatment [Form PR-ENF-125 (Rev 07/92) Pesticide Enforcement Branch]

Permit Applicant: Patrick F. Stockar Sign: P.F.

Title: owner/operator Issue Date

Issuing Officer: Issue Date: 2/3/03

HOFFMAN-STOCKAR Permit# 39-05-3904229

Employees handle pesticides (Y or N) |N|

Permit Pesticides

Numb	Pesticide	Pest(s)	Form	Method(s)	Applicator(s)	
5540	STRYCHNINE	GOPHERS	Bait	Ground	PCO	Grower
9801	2,4-D AMINE	WEEDS	Liquid	Ground	PCO	Grower
16011	PARAQUAT	WEEDS	Fumigant	Ground	PCO	Grower

Permit Commodities

Crop	Site #	Dist	Sect	Town	Range	Mer	Quant	Unit
RANGELAND (28045-0)	1-2	F	35	04N	06E	M	40 00	A PQ
					S/WOODBRIDGE 1/2 M E/LOW SAC			

PQ

5540(STRYCHNINE), 9801(2,4-D AMINE)

GRAPE (29141-0)	1-1	F	35	04N	06E	M	25 00	A P
					S/WOODBRIDGE 1/2 M E/LOW SAC			

P

5540(STRYCHNINE), 16011(PARAQUAT)

	2-1	E	19	03N	07E	M	28 00	A P
					S/HOGAN 2/3 M E/HWY 99			

P

5540(STRYCHNINE), 16011(PARAQUAT)

	3-1	E	25	03N	06E	M	40 ~~68~~ 00	A P
					S/ARMSTRONG 1/4 M W/HWY 99			

P

5540(STRYCHNINE), 16011(PARAQUAT)

	4-1	E	24	03N	06E	M	18 00	A P
					SW HARNEY & HWY 99			

P

5540(STRYCHNINE), 16011(PARAQUAT)

* * * LAST PAGE * * *

ADD Site

APPLICATION - RESTRICTED MATERIALS - SUPPLEMENT

HOFFMAN-STOCKAR

PERMIT NO 3904229

PAGE NO

	LOCATION	SEC	TWN	RNG	MAP ID	COMMODITY	ACRES/ UNITS	PESTICIDES	PESTS	F*	M**	RATE	DILUTION/ VOLUME	APPL	DATE/ TIMING
8	½ m W/ lower SAC	26	4n	6e		OAT FOR Forage	40	(4801) 2,4-D	Weeds	L	G	as	per NOI		
9	S/ ACAMPO Rd							Amine							
10															
11															
12															
13															
14															
15															
16															
17															
18															
19															
20															
21															
22															
23															
24															
25															
26															
27															
28															
29															
30															
31															
32															
33															

*Formulation L—Liquid B—Bait D—Dust F—Fumigant G—Granules WP—Wettable Powder O—Other

**Method A—Air F—Fumigation GR—Ground O—Other

APPLICANT SIGNATURE [signature] DATE 3-3-2005

ISSUED BY Steve Denardi DATE 3-3-2005

ADD Site

APPLICATION - RESTRICTED MATERIALS - SUPPLEMENT

Hoffman - Stockar

PERMIT NO 4229

PAGE NO

	LOCATION	SEC	TWN	RNG	MAP ID	COMMODITY	ACRES/ UNITS	PESTICIDES	PESTS	F*	M**	RATE	DILUTION/ VOLUME	APPL	DATE/ TIMING
8	NW/Winery Road	~~6~~	~~3N~~	~~7E~~	5-1	GRAPES	20	same pesticides							
9	Hwy 99	36	4N	6E				on permit FOR GRAPES							
10															
11															
12															
13															
14															
15															
16															
17															
18															
19															
20															
21															
22															
23															
24															
25															
26															
27															
28															
29															
30															
31															
32															
33															

*Formulation L—Liquid B—Bait D—Dust F—Fumigant G—Granules WP—Wettable Powder O—Other

**Method A—Air F—Fumigation GR—Ground O—Other

APPLICANT SIGNATURE [signature] DATE 3/30/2004

ISSUED BY Steve Dinardo DATE 3/30/2004

DISTRIBUTION WHITE & YELLOW—COUNTY PINK & GOLD—PERMITTEE

*PESTICIDE ENFORCEMENT BRANCH PR ENF-125A (Rev 3/00)

The Following Conditions Apply To ..... Permit#: 39-05-3904229

WORKERS SAFETY SERIES ATTACHED

[X] A-1 through A-9 General Info. | [_] B-1 Cholinesterase Testing

PERMIT CONDITIONS ATTACHED

[X] P - General
[X] Q - Dicamba & Phenoxy Herbicides - Central Valley/Hazardous Area
[_] R - Dicamba & Phenoxys - Special Hazardous Area
[_] S - Metam Sodium & Metam Potassium
[_] T - Aldicarb (Temik)
[_] U - Endosulfan (Thiodan)
[_] V - Rice Pesticides Program
  [_] Molinate (Ordram) Worker Safety
  [_] Attachments 1-9: Molinate (1,6) thiobencarb (2,6,7), carbofuran (3,6), methylparathion (4,9) and malathion (voluntary: 5,8)
[_] W - Methyl Bromide
  [_] Soil within greenhouses
  [_] Commodity
  [_] Soil injection
  [_] Tarped potting soil
  [_] Single tree site
[_] X - Furadan chemigation of grapes
[_] Z - Other

PESTICIDE SALES: GROUNDWATER PROTECTION

[X] The material I am purchasing will not be used in a Pesticide Management Zone (as described in Section 6802, Title 3, California Code of Regulations) for agricultural, outdoor institutional or outdoor industrial use.

[_] The material I am purchasing will be used in a Pesticide Management Zone (as described in Section 6802, Title 3, California Code of Regulations) for agricultural, outdoor institutional or outdoor industrial use and a copy of my restricted materials permit is attached.

Material purchased: [_] Atrazine [_] Simazine [_] Bromacil
[_] Diuron [_] Prometon [_] Bentazon

I Certify under penalty of perjury that the foregoing statement is true, and that I will not apply any material listed in Section 6800(a) in any Pesticide Management Zone for agriculture, outdoor institutional or outdoor industrial uses except in accordance with a permit issued by the county agricultural commissioner or the director in a county in which there is no commissioner.

P.T. [illegible] 2/3/03

Purchaser Date

The Following Conditions Apply To ..... Permit#: 39-05-3904229

CONDITION - P
General

In addition to all applicable laws, regulations, label restrictions and othe more restrictive conditions of this permit, THE FOLLOWING CONDITIONS APPLY T APPLICATIONS COVERED BY THIS PERMIT.

1. Maximum wind velocities for applications of Restricted Materials unless otherwise covered by the label, law, regulation, other permit conditions or environmental conditions at the application site are:
   a. Spray - 12 m.p.h.
   b. Dust - 8 m.p.h.
   c. Pellets, granular or baits - 16 m.p.h.

2. No pesticide application shall be made or continued when there is the likelihood of contaminating any persons, nontarget crops, animals or other public or private property.

3. Unless specifically named as a dust on this permit NO DUST FORMULATIONS are allowed.

4. Apply pesticides covered by SLN(s) and Section 18(s) in conformance with the SLN(s) and Section 18(s).

5. A flagger is required at the application site for all AIR applications c zinc phosphide bait.

The Following Conditions Apply To ..... Permit#: 39-05-390422

CONDITION - Q

DICAMBA AND PHENOXY HERBICIDES - CENTRAL VALLEY/HAZARDOUS AREA

In addition to all applicable laws, regulations and label restrictions, the CONDITIONS CHECKED BELOW APPLY to applications covered by this permit.

[X] 1. No ester formulation applications allowed.

[_] 2. A smoke column is reqired at the application site for all Phenoxy and Dicamba applications by aircraft begining March 16 and continuing through October 15.

[X] 3. Do not discharge material more than 10 feet above the crop or target.

[_] 4. A drift reducing agent shall be added to the spray mixture at label rates.

[X] 5. Maximum wind velocity for Phenoxy herbicides 10 m.p.h.

[X] 6. Maximum wind velocity for Dicamba - 10 m.p.h. EXCEPT when wind is moving in direction of sensitive crops, the maximum wind velocity - 5 m.p.h.

[_] 7. No Dicamba application allowed in the vicinity of sensitive crops when the maximum temperature on the day of application is predicted to exceed 85 degrees Fahenheit. Predicted temperature for the following day will be determined by the 3:30 p.m. prediction by the National Weather Station - Stockton Airport.

[_] 8. Dicamba applications by aircraft are restricted to a minimum distance of 2 miles from the following susceptible crops: beans, grapes, sunflower, tomato, safflower, curcurbits, potatoes.

[_] 9. Dicamba applications by ground are restricted to a minimum distance of 20 feet from the following susceptible crops: beans, safflower, tomato, curcurbits, potatoes and 1/4 mile from grapes and sunflowers.

[X] 10. No Dicamba or Phenoxy herbicide applications allowed begining March 16 and continuing through October 15, and until grape leaves in the vicinity of the treated area are "browned off".

10/90 REVISED

*** Last Page Of Conditions ***

District F

Permit # 4229 Permittee Hoffman - Stocker Map # 1

December 7 2012 G S



District E

Permit # 4229 Permittee Hoffman - Stocker Map # 2

December 3 2002 GIS



District E

Permit #. 4229 Permittee: Hoffman - Stocker Map #: 3

December 3, 2002 GIS



District E

Permit # 4229 Permittee Hoffman - Stocker Map # 4

December 3, 2002 GIS



District E

Permit #	Permittee	Map #
3904229	HOFFMAN-STOCKAR	1



STATE OF CALIFORNIA
DEPARTMENT OF PESTICIDE REGULATION
PR ENF 017C (REV 2/99)

PRODUCTION AGRICULTURE MONTHLY PESTICIDE USE REPORT

Instructions: Submit [redacted] copy to the Agricultural Commissioner within 10 days of month following application.

MONTH May 1 YEAR 2001 2

☐ NURSERY 3

Page ____ of ____

OPERATOR ID/PERMIT NUMBER	OPERATOR (GROWER)	ADDRESS	CITY	ZIP CODE
1 55-022-390-12-49	5 Hoffman/Stocker	6 P.O. Box 673	7 Victor	8 95253

SITE IDENTIFICATION NUMBER	TOTAL PLANTED ACREAGE/UNITS	COUNTY NUMBER	SECTION	TOWNSHIP	RANGE	BASE & MERIDIAN
9 4-1	10 18	11 39	12 26	13 03 (N) S	14 06 (E) W	15 S (M) H

COMMODITY/SITE TREATED	FIELD LOCATION
17 Grapes Wine	19 SW corner of Harney Ln & Hwy 99

CHEMICAL CODE NUMBER 21	DATE/TIME APPLICATION COMPLETED 22	ACREAGE/UNITS TREATED 23	APP METHOD (CHECK ONE) 24	BLOCK ID (IF APPLICABLE) 25	EPA OR STATE REGISTRATION NUMBER (FROM LABEL) 26	TOTAL PRODUCT USED (CIRCLE ONE UNIT OF MEASURE) 27	DAYS REENTRY 28	RATE PER ACRE 29	DILUTION 30	PRODUCT AND MANUFACTURER 31
1	8/6/2001 11:00 Am	18	GR ☑ AIR ☐ OTHER ☐		2935-43 AA	360 (LB) OZ PT QT GA	72hr.	20.16		Wilbur Ellis Sulfur
			GR ☐ AIR ☐ OTHER ☐			LB OZ PT QT GA				
			GR ☐ AIR ☐ OTHER ☐			LB OZ PT QT GA				
			GR ☐ AIR ☐ OTHER ☐			LB OZ PT QT GA				
			GR ☐ AIR ☐ OTHER ☐			LB OZ PT QT GA				
			GR ☐ AIR ☐ OTHER ☐			LB OZ PT QT GA				
			GR ☐ AIR ☐ OTHER ☐			LB OZ PT QT GA				
			GR ☐ AIR ☐ OTHER ☐			LB OZ PT QT GA				
			GR ☐ AIR ☐ OTHER ☐			LB OZ PT QT GA				
			GR ☐ AIR ☐ OTHER ☐			LB OZ PT QT GA				
			GR ☐ AIR ☐ OTHER ☐			LB OZ PT QT GA				
			GR ☐ AIR ☐ OTHER ☐			LB OZ PT QT GA				
			GR ☐ AIR ☐ OTHER ☐			LB OZ PT QT GA				

RECEIVED AUG 03 2001

REPORT PREPARED BY P T Rubin DATE 8/1/2001 REVIEWED BY _____

Grower Operator ID Pesticide Applicator DPR Grower Applicator/Coldgrand Applicator

FOR AGENCY USE ONLY

STATE OF CALIFORNIA
DEPARTMENT OF PESTICIDE REGULATION
PR ENF-017C (REV 2/99)

PRODUCTION AGRICULTURE MONTHLY PESTICIDE USE REPORT

Instructions: Submit the [redacted] copy to the Agricultural Commissioner within 10 days of month following application.

MONTH 1: June
YEAR 2: 2001

☐ NURSERY 3

Page ____ of ____

OPERATOR ID/PERMIT NUMBER	OPERATOR (GROWER)	ADDRESS	CITY	ZIP CODE
4 39-02-3904229	5 Hoffman Stocker	6 PO Box 672	7 Vacaville	8 95253

SITE IDENTIFICATION NUMBER	TOTAL PLANTED ACREAGE/UNITS	COUNTY NUMBER	SECTION	TOWNSHIP	RANGE	BASE & MERIDIAN
9 4-1	10 18	11 39	12 26	13 03 (N) S	14 06 (E) W	15 S (M) H

COMMODITY/SITE TREATED	FIELD LOCATION
17 Grapes Wine	19 SW corner Horney Ln & Hwy 99

21 CHEMICAL CODE NUMBER	22 DATE/TIME APPLICATION COMPLETED	23 ACREAGE/UNITS TREATED	24 APP METHOD (CHECK ONE)	25 BLOCK ID (IF APPLICABLE)	26 EPA OR STATE REGISTRATION NUMBER (FROM LABEL)	27 TOTAL PRODUCT USED (CIRCLE ONE UNIT OF MEASURE)	28 DAYS REENTRY	29 RATE PER ACRE	30 DILUTION	31 PRODUCT AND MANUFACTURER
	6/7/2001 7:00AM	18	GR ☒ AIR ☐ OTHER ☐		100-919	36 LB (OZ) PT QT GA	72hr	2oz	100gal	Nonionic Film
			GR ☐ AIR ☐ OTHER ☐			LB OZ PT QT GA				
			GR ☐ AIR ☐ OTHER ☐			LB OZ PT QT GA				
			GR ☐ AIR ☐ OTHER ☐			LB OZ PT QT GA				
			GR ☐ AIR ☐ OTHER ☐			LB OZ PT QT GA				
			GR ☐ AIR ☐ OTHER ☐			LB OZ PT QT GA				
			GR ☐ AIR ☐ OTHER ☐			LB OZ PT QT GA				
			GR ☐ AIR ☐ OTHER ☐			LB OZ PT QT GA				
			GR ☐ AIR ☐ OTHER ☐			LB OZ PT QT GA				
			GR ☐ AIR ☐ OTHER ☐			LB OZ PT QT GA				
			GR ☐ AIR ☐ OTHER ☐			LB OZ PT QT GA				
			GR ☐ AIR ☐ OTHER ☐			LB OZ PT QT GA				
			GR ☐ AIR ☐ OTHER ☐			LB OZ PT QT GA				
			GR ☐ AIR ☐ OTHER ☐			LB OZ PT QT GA				

RECEIVED
AUG 03 2001
SOLANO COUNTY
AGRICULTURAL

REPORT PREPARED BY [signature] DATE 8/1/01 REVIEWED BY

STATE OF CALIFORNIA
DEPARTMENT OF PESTICIDE REGULATION
PR ENF 017C (REV 2/99)

PRODUCTION AGRICULTURE MONTHLY PESTICIDE USE REPORT

Instructions: Submit the white copy to the Agricultural Commissioner within 10 days of month following application.

MONTH (1): Apr. 1 YEAR (2): 2001

☐ NURSERY 3

Page ____ of ____

OPERATOR ID/PERMIT NUMBER (4)	OPERATOR (GROWER) (5)	ADDRESS (6)	CITY (7)	ZIP CODE (8)
57-02-390-4227	Hoffman Stockar	P.O. Box 673	VICTOR	95253

SITE IDENTIFICATION NUMBER (9)	TOTAL PLANTED ACREAGE/UNITS (10)	COUNTY NUMBER (11)	SECTION (12)	TOWNSHIP (13)	RANGE (14)	BASE & MERIDIAN (15)
4-1	18	39	26	03 N S	06 E W	S (M) H

COMMODITY/SITE TREATED (17): Grapes Wine

FIELD LOCATION (19): SW corner of Harney Ln & Hwy 99

CHEMICAL CODE NUMBER (21)	DATE/TIME APPLICATION COMPLETED (22)	ACREAGE/UNITS TREATED (23)	APP METHOD (CHECK ONE) (24)	BLOCK ID (IF APPLICABLE) (25)	EPA OR STATE REGISTRATION NUMBER (FROM LABEL) (26)	TOTAL PRODUCT USED (CIRCLE ONE UNIT OF MEASURE) (27)	DAYS REENTRY (28)	RATE PER ACRE (29)	DILUTION (30)	PRODUCT AND MANUFACTURER (31)
	4/6/2001		GR ☑ AIR ☐ OTHER ☐		7969-61-51036	54 (LB) OZ PT QT GA	72hr.	5 lb.	100 gal	MicroFlo Kumulus
	4/6/2001	18	GR ☑ AIR ☐ OTHER ☐		275-103	18 (LB) OZ PT QT GA	72hr.	1 lb	100 gal	Abbott Lab Dipel
	4/6/2001	18	GR ☑ AIR ☐ OTHER ☐		100-919	36 LB (OZ) PT QT GA	72hr.	2 oz	100 gal	Novartis Flint
			GR ☐ AIR ☐ OTHER ☐			LB OZ PT QT GA				
			GR ☐ AIR ☐ OTHER ☐			LB OZ PT QT GA				
	4/27/2001	18	GR ☑ AIR ☐ OTHER ☐		2935-48 AA	3600 (LB) OZ PT QT GA	72hrs.	20 lbs	NA	Wilbur Ellis Sulfur
			GR ☐ AIR ☐ OTHER ☐			LB OZ PT QT GA				
			GR ☐ AIR ☐ OTHER ☐			LB OZ PT QT GA				
			GR ☐ AIR ☐ OTHER ☐			LB OZ PT QT GA				
			GR ☐ AIR ☐ OTHER ☐			LB OZ PT QT GA				
			GR ☐ AIR ☐ OTHER ☐			LB OZ PT QT GA				
			GR ☐ AIR ☐ OTHER ☐			LB OZ PT QT GA				
			GR ☐ AIR ☐ OTHER ☐			LB OZ PT QT GA				
			GR ☐ AIR ☐ OTHER ☐			LB OZ PT QT GA				

RECEIVED AUG 03 2001

REPORT PREPARED BY: [signature] DATE: 5/1/2001

REVIEWED BY: _____ FOR AGENCY USE ONLY

Original - WKA ... County Agricultural Commissioner, Pink copy--DPR, Canary--Applicator, Goldenrod--Applicator

STATE OF CALIFORNIA
DEPARTMENT OF PESTICIDE REGULATION
PR-ENF-017C (REV 2/99)

PRODUCTION AGRICULTURE MONTHLY PESTICIDE USE REPORT

Instructions: Submit the white copy to the Agricultural Commissioner within 10 days of month following application.

MONTH 1: February YEAR 2: 2001

☐ NURSERY 3

Page ____ of ____

OPERATOR ID/PERMIT NUMBER	OPERATOR (GROWER)	ADDRESS	CITY	ZIP CODE
4 59-02-39012729	5 Hoffman Stocker	6 P.O. Box 673	7 Victor	8 95253

SITE IDENTIFICATION NUMBER	TOTAL PLANTED ACREAGE/UNITS	COUNTY NUMBER	SECTION	TOWNSHIP	RANGE	BASE & MERIDIAN
9 4-1	10 18	11 39	12 26	13 03 (N) S	14 06 (E) W	15 S (M) H

COMMODITY/SITE TREATED: 17 Grapes Wine

FIELD LOCATION: 18 SW corner of Harney Ln & Hwy 99

CHEMICAL CODE NUMBER 21	DATE/TIME APPLICATION COMPLETED 22	ACREAGE/UNITS TREATED 23	APP METHOD (CHECK ONE) 24	BLOCK ID (IF APPLICABLE) 25	EPA OR STATE REGISTRATION NUMBER (FROM LABEL) 26	TOTAL PRODUCT USED (CIRCLE ONE UNIT OF MEASURE) 27	DAYS REENTRY 28	RATE PER ACRE 29	DILUTION 30	PRODUCT AND MANUFACTURER 31
	2/9/2001 10:00 PM	18	GR ☑ AIR ☐ OTHER ☐		707-243	2.25 LB OZ PT QT (GA)	72hr.	1pt.	50gal	Rohm Haas Goal
	"	"	GR ☑ AIR ☐ OTHER ☐		10182-250	2.25 LB OZ PT QT (GA)	72hr.	1pt.	50gal	ICI Gramoxone
	"	"	GR ☑ AIR ☐ OTHER ☐		35916-1260063	18 (LB) OZ PT QT GA	72hr.	1pt.	50gal	Sipcam Pintrol
			GR ☐ AIR ☐ OTHER ☐			LB OZ PT QT GA				
			GR ☐ AIR ☐ OTHER ☐			LB OZ PT QT GA				
			GR ☐ AIR ☐ OTHER ☐			LB OZ PT QT GA				
			GR ☐ AIR ☐ OTHER ☐			LB OZ PT QT GA				
			GR ☐ AIR ☐ OTHER ☐			LB OZ PT QT GA				
			GR ☐ AIR ☐ OTHER ☐			LB OZ PT QT GA				
			GR ☐ AIR ☐ OTHER ☐			LB OZ PT QT GA				
			GR ☐ AIR ☐ OTHER ☐			LB OZ PT QT GA				
			GR ☐ AIR ☐ OTHER ☐			LB OZ PT QT GA				
			GR ☐ AIR ☐ OTHER ☐			LB OZ PT QT GA				
			GR ☐ AIR ☐ OTHER ☐			LB OZ PT QT GA				

RECEIVED
AUG 06 2001
SAN JOAQUIN COUNTY
AGRIC. COMM. - LODI

REPORT PREPARED BY [signature] DATE [illegible]

RECEIVED [illegible]
FOR AGENCY USE ONLY

STATE OF CALIFORNIA
DEPARTMENT OF PESTICIDE REGULATION
PR ENF 017C (REV 2/99)

PRODUCTION AGRICULTURE MONTHLY PESTICIDE USE REPORT

***Instructions:* Submit the white copy to the Agricultural Commissioner within 10 days of month following application.**

MONTH (1): June YEAR (2): 2002

NURSERY (3): ☐

Page ____ of ____

OPERATOR ID/PERMIT NUMBER (4)	OPERATOR (GROWER) (5)	ADDRESS (6)	CITY (7)	ZIP CODE (8)
39-02-3904229	Hoffman Stocker	P.O. Box 673	Victor	95253

SITE IDENTIFICATION NUMBER (9)	TOTAL PLANTED ACREAGE/UNITS (10)	COUNTY NUMBER (11)	SECTION (12)	TOWNSHIP (13)	RANGE (14)	BASE & MERIDIAN (15)
4-1	18	39	26	08 (N) S	06 (E) W	S (M) H

COMMODITY/SITE TREATED (17): Grapes Wine

FIELD LOCATION (19): SW corner Harney & Hwy 99

CHEMICAL CODE NUMBER (21)	DATE/TIME APPLICATION COMPLETED (22)	ACREAGE/UNITS TREATED (23)	APP METHOD (CHECK ONE) (24)	BLOCK ID (IF APPLICABLE) (25)	EPA OR STATE REGISTRATION NUMBER (FROM LABEL) (26)	TOTAL PRODUCT USED (CIRCLE ONE UNIT OF MEASURE) (27)	DAYS REENTRY (28)	RATE PER ACRE (29)	DILUTION (30)	PRODUCT AND MANUFACTURER (31)
	6/4/2002 6:00am	18	GR ☑ AIR ☐ OTHER ☐		707-215	72 LB (OZ) PT QT GA	72hrs	4oz	Wagel	Rohm Haas Rally
	6/4/2002 6:00Am	18	GR ☑ AIR ☐ OTHER ☐		7969-67-51036	54 (LB) OZ PT QT GA	72hrs	3lbs	100gal	Microflo Kumulus
	6/23/2002	18	GR ☑ AIR ☐ OTHER ☐		100-919	36 LB (OZ) PT QT GA	72hrs.	2oz	350gal	Novartis Flint
	6/23/2002	18	GR ☑ AIR ☐ OTHER ☐		no epa #	4.5 LB OZ PT QT (GA)	72hr	1pt.	350gal	Fruitwash REA
	6/24/2002	18	GR ☑ AIR ☐ OTHER ☐		347-04-393	225 (LB) OZ PT QT GA	72hrs.	20lbs.	n/a	Clean Crop Copper Sulfur Dust
			GR ☐ AIR ☐ OTHER ☐			LB OZ PT QT GA				
			GR ☐ AIR ☐ OTHER ☐			LB OZ PT QT GA				
			GR ☐ AIR ☐ OTHER ☐			LB OZ PT QT GA				
			GR ☐ AIR ☐ OTHER ☐			LB OZ PT QT GA				
			GR ☐ AIR ☐ OTHER ☐			LB OZ PT QT GA				
			GR ☐ AIR ☐ OTHER ☐			LB OZ PT QT GA				
			GR ☐ AIR ☐ OTHER ☐			LB OZ PT QT GA				
			GR ☐ AIR ☐ OTHER ☐			LB OZ PT QT GA				
			GR ☐ AIR ☐ OTHER ☐			LB OZ PT QT GA				

AUG 14 2002

REPORT PREPARED BY: PT Fowler DATE: 8/14/02 REVIEWED BY: _____ FOR AGENCY USE ONLY

STATE OF CALIFORNIA
DEPARTMENT OF PESTICIDE REGULATION
PR ENF-017C (REV 2/99)

PRODUCTION AGRICULTURE MONTHLY PESTICIDE USE REPORT

Instructions: Submit the white copy to the Agricultural Commissioner within 10 days of month following application.

MONTH 1: May YEAR 2: 2002

☐ NURSERY 3

Page ____ of ____

OPERATOR ID/PERMIT NUMBER	OPERATOR (GROWER)	ADDRESS	CITY	ZIP CODE
4 39-02-39042229	5 Hoffman Stocker	6 P.O. Box 673	7 Victor	8 95253

SITE IDENTIFICATION NUMBER	TOTAL PLANTED ACREAGE/UNITS	COUNTY NUMBER	SECTION	TOWNSHIP	RANGE	BASE & MERIDIAN
9 4-1	10 18	11 39	12 26	13 07 (N) S	14 06 (E) W	15 S (M) H

COMMODITY/SITE TREATED: 17 Grapes Wine

FIELD LOCATION: 18 SW corner of Harney & Hwy 99

CHEMICAL CODE NUMBER (21)	DATE/TIME APPLICATION COMPLETED (22)	ACREAGE/UNITS TREATED (23)	APP METHOD (CHECK ONE) (24)	BLOCK ID (IF APPLICABLE) (25)	EPA OR STATE REGISTRATION NUMBER (FROM LABEL) (26)	TOTAL PRODUCT USED (CIRCLE ONE UNIT OF MEASURE) (27)	DAYS REENTRY (28)	RATE PER ACRE (29)	DILUTION (30)	PRODUCT AND MANUFACTURER (31)
	8/10/02 3:00 am	18	GR ☑ AIR ☐ OTHER ☐		55479-3-AA	450 (LB) OZ PT QT GA	72hrs	25lbs.	n/a	CSC Dusting Sulfur
	8/25/02 2:00 pm	18	GR ☑ AIR ☐ OTHER ☐		55429-3-AA	450 (LB) OZ PT QT GA	72hrs	25lbs.	n/a	CSC Dusting Sulfur
			GR ☐ AIR ☐ OTHER ☐			LB OZ PT QT GA				
			GR ☐ AIR ☐ OTHER ☐			LB OZ PT QT GA				
			GR ☐ AIR ☐ OTHER ☐			LB OZ PT QT GA				
			GR ☐ AIR ☐ OTHER ☐			LB OZ PT QT GA				
			GR ☐ AIR ☐ OTHER ☐			LB OZ PT QT GA				
			GR ☐ AIR ☐ OTHER ☐			LB OZ PT QT GA				
			GR ☐ AIR ☐ OTHER ☐			LB OZ PT QT GA				
			GR ☐ AIR ☐ OTHER ☐			LB OZ PT QT GA				
			GR ☐ AIR ☐ OTHER ☐			LB OZ PT QT GA				
			GR ☐ AIR ☐ OTHER ☐			LB OZ PT QT GA				
			GR ☐ AIR ☐ OTHER ☐			LB OZ PT QT GA				
			GR ☐ AIR ☐ OTHER ☐			LB OZ PT QT GA				

AUG 14 2002

REPORT PREPARED BY [signature] DATE 8/29/02

REVIEWED ____ FOR AGENCY USE ONLY

STATE OF CALIFORNIA
DEPARTMENT OF PESTICIDE REGULATION
PR-ENF 017C (REV 2/99)

PRODUCTION AGRICULTURE MONTHLY PESTICIDE USE REPORT

Instructions: Submit the white copy to the Agricultural Commissioner within 10 days of month following application.

MONTH (1): April YEAR (2): 2002

☐ NURSERY (3)

Page ____ of ____

OPERATOR ID/PERMIT NUMBER (4)	OPERATOR (GROWER) (5)	ADDRESS (6)	CITY (7)	ZIP CODE (8)
39-02-3904229	Hoffman Stocker	P.O. Box 673	Victor	95253

SITE IDENTIFICATION NUMBER (9)	TOTAL PLANTED ACREAGE/UNITS (10)	COUNTY NUMBER (11)	SECTION (12)	TOWNSHIP (13)	RANGE (14)	BASE & MERIDIAN (15)
4-1	18	39	26	03 (N) S	06 (E) W	S (M) H

COMMODITY/SITE TREATED (17): Grapes Wine

FIELD LOCATION (19): SW corner Harney Ln & Hwy 99

CHEMICAL CODE NUMBER (21)	DATE/TIME APPLICATION COMPLETED (22)	ACREAGE/UNITS TREATED (23)	APP METHOD (CHECK ONE) (24)	BLOCK ID (IF APPLICABLE) (25)	EPA OR STATE REGISTRATION NUMBER (FROM LABEL) (26)	TOTAL PRODUCT USED (CIRCLE ONE UNIT OF MEASURE) (27)	DAYS REENTRY (28)	RATE PER ACRE (29)	DILUTION (30)	PRODUCT AND MANUFACTURER (31)
	4/3/02 9:00 AM	18	GR ☑ AIR ☐ OTHER ☐		55429-3-AA	450 (LB) OZ PT QT GA	72hrs.	25 lbs	n/a	CSC Dusting Sulfur
	4/20/02 7:00 AM	18	GR ☑ AIR ☐ OTHER ☐		100-919	36 LB (OZ) PT QT GA	72hrs.	2oz	100 gal	Novartis Flint
	4/20/02 7:00 AM	18	GR ☑ AIR ☐ OTHER ☐		3125-428	13.5 LB (OZ) PT QT GA	72hrs	3/4 oz	100 gal	Bayer Provado
	4/20/02 7:00 AM	18	GR ☑ AIR ☐ OTHER ☐		7969-61-51036	72 (LB) OZ PT QT GA	72hrs	4 lbs.	100 gal	Microflo Kumulus
	4/25/02 7:00 AM	18	GR ☑ AIR ☐ OTHER ☐		56336-25	6.6 LB (OZ) PT QT GA	72hrs.	.37/oz	100 gal	Checkmate OLR Concep
			GR ☐ AIR ☐ OTHER ☐			LB OZ PT QT GA				
			GR ☐ AIR ☐ OTHER ☐			LB OZ PT QT GA				
			GR ☐ AIR ☐ OTHER ☐			LB OZ PT QT GA				
			GR ☐ AIR ☐ OTHER ☐			LB OZ PT QT GA				
			GR ☐ AIR ☐ OTHER ☐			LB OZ PT QT GA				
			GR ☐ AIR ☐ OTHER ☐			LB OZ PT QT GA				
			GR ☐ AIR ☐ OTHER ☐			LB OZ PT QT GA				
			GR ☐ AIR ☐ OTHER ☐			LB OZ PT QT GA				
			GR ☐ AIR ☐ OTHER ☐			LB OZ PT QT GA				

RECEIVED AUG 14 2002

REPORT PREPARED BY: PT Pendleton DATE: 8/14/2002

REVIEWED BY: _____ FOR AGENCY USE ONLY

STATE OF CALIFORNIA
DEPARTMENT OF PESTICIDE REGULATION
PR ENF 017C (REV 2/99)

PRODUCTION AGRICULTURE MONTHLY PESTICIDE USE REPORT

Instructions: Submit the white copy to the Agricultural Commissioner within 10 days of month following application.

MONTH 1: February YEAR 2: 2002

☐ NURSERY 3

Page ___ of ___

OPERATOR ID/PERMIT NUMBER 4	OPERATOR (GROWER) 5	ADDRESS 6	CITY 7	ZIP CODE 8
39-02-39042229	Hoffman Stockar	P.O. Box 673	VICTOR	95253

SITE IDENTIFICATION NUMBER 9	TOTAL PLANTED ACREAGE/UNITS 10	COUNTY NUMBER 11	SECTION 12	TOWNSHIP 13	RANGE 14	BASE & MERIDIAN 15
4-1	18	39	26	03 (N) S	06 (E) W	S (M) H

COMMODITY/SITE TREATED 17: Grapes - Wine

FIELD LOCATION 19: 3 Mile corner of Harney Ln & Hwy 99

CHEMICAL CODE NUMBER 21	DATE/TIME APPLICATION COMPLETED 22	ACREAGE/UNITS TREATED 23	APP METHOD (CHECK ONE) 24	BLOCK ID (IF APPLICABLE) 25	EPA OR STATE REGISTRATION NUMBER (FROM LABEL) 26	TOTAL PRODUCT USED (CIRCLE ONE UNIT OF MEASURE) 27	DAYS REENTRY 28	RATE PER ACRE 29	DILUTION 30	PRODUCT AND MANUFACTURER 31
	Feb 27 11:00 AM	18	GR ☑ AIR ☐ OTHER ☐		10182-280	2.25 LB OZ PT QT (GA)	72 hrs.	1 pt.	50 gal	ICI Gramoxone
	"	"	GR ☑ AIR ☐ OTHER ☐		10182-362	18 (LB) OZ PT QT GA	72 hrs.	1 lb	50 gal	Griffin Dirca
			GR ☐ AIR ☐ OTHER ☐			LB OZ PT QT GA				
			GR ☐ AIR ☐ OTHER ☐			LB OZ PT QT GA				
			GR ☐ AIR ☐ OTHER ☐			LB OZ PT QT GA				
			GR ☐ AIR ☐ OTHER ☐			LB OZ PT QT GA				
			GR ☐ AIR ☐ OTHER ☐			LB OZ PT QT GA				
			GR ☐ AIR ☐ OTHER ☐			LB OZ PT QT GA				
			GR ☐ AIR ☐ OTHER ☐			LB OZ PT QT GA				
			GR ☐ AIR ☐ OTHER ☐			LB OZ PT QT GA				
			GR ☐ AIR ☐ OTHER ☐			LB OZ PT QT GA				
			GR ☐ AIR ☐ OTHER ☐			LB OZ PT QT GA				
			GR ☐ AIR ☐ OTHER ☐			LB OZ PT QT GA				
			GR ☐ AIR ☐ OTHER ☐			LB OZ PT QT GA				

RECEIVED AUG 14 2002

REPORT PREPARED BY [signature] DATE 8/14/02 REVIEWED BY

STATE OF CALIFORNIA
DEPARTMENT OF PESTICIDE REGULATION
PR ENF 017C (REV 2/99)

PRODUCTION AGRICULTURE MONTHLY PESTICIDE USE REPORT

03

Instructions: Submit the white copy to the Agricultural Commissioner within 10 days of month following application.

MONTH 7 (1) YEAR 2003 (2)

☐ NURSERY 3

Page 1 of 1

OPERATOR ID/PERMIT NUMBER	OPERATOR (GROWER)	ADDRESS	CITY	ZIP CODE
4 29-02-3904279	5 Hoffman/Tatacker	6 PO Box 673	7 VICTOR	8 95253

SITE IDENTIFICATION NUMBER	TOTAL PLANTED ACREAGE/UNITS	COUNTY NUMBER	SECTION	TOWNSHIP	RANGE	BASE & MERIDIAN
9 4-1	10 18	11 39	12 26	13 03 (N) S	14 06 (E) W	15 S (M) H

COMMODITY/SITE TREATED	FIELD LOCATION
17 Grapes Wine	19 SW corner of Harney Ln & Hwy 99

CHEMICAL CODE NUMBER (21)	DATE/TIME APPLICATION COMPLETED (22)	ACREAGE/UNITS TREATED (23)	APP METHOD (CHECK ONE) (24)	BLOCK ID (IF APPLICABLE) (25)	EPA OR STATE REGISTRATION NUMBER (FROM LABEL) (26)	TOTAL PRODUCT USED (CIRCLE ONE UNIT OF MEASURE) (27)	DAYS REENTRY (28)	RATE PER ACRE (29)	DILUTION (30)	PRODUCT AND MANUFACTURER (31)
	7/2/03 3:00	18	GR ☒ AIR ☐ OTHER ☐		707-215	72 LB (OZ) PT QT GA	72 hrs	4oz	100gal	Rohm Haas Rally
			GR ☐ AIR ☐ OTHER ☐			LB OZ PT QT GA				
			GR ☐ AIR ☐ OTHER ☐			LB OZ PT QT GA				
			GR ☐ AIR ☐ OTHER ☐			LB OZ PT QT GA				
			GR ☐ AIR ☐ OTHER ☐			LB OZ PT QT GA				
			GR ☐ AIR ☐ OTHER ☐			LB OZ PT QT GA				
			GR ☐ AIR ☐ OTHER ☐			LB OZ PT QT GA				
			GR ☐ AIR ☐ OTHER ☐			LB OZ PT QT GA				
			GR ☐ AIR ☐ OTHER ☐			LB OZ PT QT GA				
			GR ☐ AIR ☐ OTHER ☐			LB OZ PT QT GA				
			GR ☐ AIR ☐ OTHER ☐			LB OZ PT QT GA				
			GR ☐ AIR ☐ OTHER ☐			LB OZ PT QT GA				
			GR ☐ AIR ☐ OTHER ☐			LB OZ PT QT GA				
			GR ☐ AIR ☐ OTHER ☐			LB OZ PT QT GA				

AUG 22 2003

REPORT PREPARED BY [illegible] DATE 8/20/2003 REVIEWED BY

STATE OF CALIFORNIA
DEPARTMENT OF PESTICIDE REGULATION
PR-ENF-017C (REV 2/99)

PRODUCTION AGRICULTURE MONTHLY PESTICIDE USE REPORT

Instructions: Submit the white copy to the Agricultural Commissioner within 10 days of month following application.

MONTH 1: June
YEAR 2: 2003

NURSERY 3: [ ]

Page 1 of 1

OPERATOR ID/PERMIT NUMBER	OPERATOR (GROWER)	ADDRESS	CITY	ZIP CODE
4 39-03-39104229	5 Hoffman/Stockar	6 P.O. Box 673	7 VICTOR	8 95253

SITE IDENTIFICATION NUMBER	TOTAL PLANTED ACREAGE/UNITS	COUNTY NUMBER	SECTION	TOWNSHIP	RANGE	BASE & MERIDIAN
9 4-1	10 18	11 39	12 26	13 03 (N) S	14 06 (E) W	15 S (M) H

COMMODITY/SITE TREATED
17 Grapes Wine

FIELD LOCATION
19 SW corner of Harney Ln & Hwy 99

CHEMICAL CODE NUMBER 21	DATE/TIME APPLICATION COMPLETED 22	ACREAGE/UNITS TREATED 23	APP METHOD (CHECK ONE) 24	BLOCK ID (IF APPLICABLE) 25	EPA OR STATE REGISTRATION NUMBER (FROM LABEL) 26	TOTAL PRODUCT USED (CIRCLE ONE UNIT OF MEASURE) 27	DAYS REENTRY 28	RATE PER ACRE 29	DILUTION 30	PRODUCT AND MANUFACTURER 31
	6/8/03 8:00 am	18	GR ☑ AIR ☐ OTHER ☐		707-215	72 LB (OZ) PT QT GA	72hrs	4 oz	100 gal	Rohm Haas Pully
	6/8/03 8:00 am	18	GR ☑ AIR ☐ OTHER ☐		7969-154	100 8 LB (OZ) PT QT GA	72hrs	5 oz	100 gal	BASF Sovran
	6/8/03 8:00 am	18	GR ☑ AIR ☐ OTHER ☐		3125-428	13 5 LB (OZ) PT QT GA	72hrs	3/4 oz	100 gal	Bayer Prowl
	6/15/03 6:00 am	18	GR ☑ AIR ☐ OTHER ☐		55429-3-AA	450 (LB) OZ PT QT GA	12hrs	20 lbs	N/A	CSC Dusting Sulfur
			GR ☐ AIR ☐ OTHER ☐			LB OZ PT QT GA				
			GR ☐ AIR ☐ OTHER ☐			LB OZ PT QT GA				
			GR ☐ AIR ☐ OTHER ☐			LB OZ PT QT GA				
			GR ☐ AIR ☐ OTHER ☐			LB OZ PT QT GA				
			GR ☐ AIR ☐ OTHER ☐			LB OZ PT QT GA				
			GR ☐ AIR ☐ OTHER ☐			LB OZ PT QT GA				AUG 22 2003
			GR ☐ AIR ☐ OTHER ☐			LB OZ PT QT GA				
			GR ☐ AIR ☐ OTHER ☐			LB OZ PT QT GA				
			GR ☐ AIR ☐ OTHER ☐			LB OZ PT QT GA				
			GR ☐ AIR ☐ OTHER ☐			LB OZ PT QT GA				

REPORT PREPARED BY | DATE | REVIEWED BY

STATE OF CALIFORNIA
DEPARTMENT OF PESTICIDE REGULATION
PR ENF 017C (REV 2/99)

PRODUCTION AGRICULTURE MONTHLY PESTICIDE USE REPORT

***Instructions:* Submit the white copy to the Agricultural Commissioner within 10 days of month following application.**

MONTH 1: July YEAR 2: 2003

☐ NURSERY 3

Page 1 of 1

OPERATOR ID/PERMIT NUMBER	OPERATOR (GROWER)	ADDRESS	CITY	ZIP CODE
4 39-63-37042291	5 Hoffman/Stocker	6 PO Box 673	7 Victor	8 95253

SITE IDENTIFICATION NUMBER	TOTAL PLANTED ACREAGE/UNITS	COUNTY NUMBER	SECTION	TOWNSHIP	RANGE	BASE & MERIDIAN
9 4-1	10 18	11 39	12 26	13 03 N S	14 06 E W	15 S M H

COMMODITY/SITE TREATED: 17 Grapes Wine

FIELD LOCATION: 19 SW corner Herrey Ln & Hwy 99

CHEMICAL CODE NUMBER 21	DATE/TIME APPLICATION COMPLETED 22	ACREAGE/UNITS TREATED 23	APP METHOD (CHECK ONE) 24	BLOCK ID (IF APPLICABLE) 25	EPA OR STATE REGISTRATION NUMBER (FROM LABEL) 26	TOTAL PRODUCT USED (CIRCLE ONE UNIT OF MEASURE) 27	DAYS REENTRY 28	RATE PER ACRE 29	DILUTION 30	PRODUCT AND MANUFACTURER 31
	6/12/03 10:00am	10	GR ☑ AIR ☐ OTHER ☐		707-215	LB (OZ) PT QT GA 72	72hr.	40z	100gal	Polyram Wave Rally
	"	"	GR ☑ AIR ☐ OTHER ☐		7969-154	LB (OZ) PT QT GA 100 8	72hr	5.6oz	100gal	BASF Cuprex
	"	"	GR ☑ AIR ☐ OTHER ☐		56336-25	LB (OZ) PT QT GA 6 6	72hrs	1.37oz	100gal	Checkmate OLR Concep
	"	"	GR ☑ AIR ☐ OTHER ☐		7969-61-51036	(LB) OZ PT QT GA 54	72hrs	3 lbs.	100gal	Microthio Kumulus Wet S.
	6/23/03 6:30pm	"	GR ☑ AIR ☐ OTHER ☐		55429-3-AA	(LB) OZ PT QT GA 450	72hrs.	20 lbs	n/a	CSC Dusting Sulfur
			GR ☐ AIR ☐ OTHER ☐			LB OZ PT QT GA				
			GR ☐ AIR ☐ OTHER ☐			LB OZ PT QT GA				
			GR ☐ AIR ☐ OTHER ☐			LB OZ PT QT GA				
			GR ☐ AIR ☐ OTHER ☐			LB OZ PT QT GA				
			GR ☐ AIR ☐ OTHER ☐			LB OZ PT QT GA			AUG 22 2003	
			GR ☐ AIR ☐ OTHER ☐			LB OZ PT QT GA				
			GR ☐ AIR ☐ OTHER ☐			LB OZ PT QT GA				
			GR ☐ AIR ☐ OTHER ☐			LB OZ PT QT GA				
			GR ☐ AIR ☐ OTHER ☐			LB OZ PT QT GA				

REPORT PREPARED BY: DT Fowler DATE: 8/20/2003 REVIEWED BY

STATE OF CALIFORNIA
DEPARTMENT OF PESTICIDE REGULATION
PR ENF 017C (REV 2/99)

PRODUCTION AGRICULTURE MONTHLY PESTICIDE USE REPORT

Instructions: Submit the white copy to the Agricultural Commissioner within 10 days of month following application.

MONTH 1: April YEAR 2: 2003

☐ NURSERY 3

Page 1 of 1

OPERATOR ID/PERMIT NUMBER	OPERATOR (GROWER)	ADDRESS	CITY	ZIP CODE
4 39-03-39042227	5 Hoffman/Stocker	6 P.O. Box 673	7 Victor	8 95253

SITE IDENTIFICATION NUMBER	TOTAL PLANTED ACREAGE/UNITS	COUNTY NUMBER	SECTION	TOWNSHIP	RANGE	BASE & MERIDIAN
9 4-1	10 18	11 39	12 26	13 03 (N) S	14 06 (E) W	15 S (M) H

COMMODITY/SITE TREATED: 17 Grapes Wine

FIELD LOCATION: 19 SW corner Harney Lane Hwy 99

CHEMICAL CODE NUMBER (21)	DATE/TIME APPLICATION COMPLETED (22)	ACREAGE/UNITS TREATED (23)	APP METHOD (CHECK ONE) (24)	BLOCK ID (IF APPLICABLE) (25)	EPA OR STATE REGISTRATION NUMBER (FROM LABEL) (26)	TOTAL PRODUCT USED (CIRCLE ONE UNIT OF MEASURE) (27)	DAYS REENTRY (28)	RATE PER ACRE (29)	DILUTION (30)	PRODUCT AND MANUFACTURER (31)
	4/5/03 5:00 am	18	GR ☑ AIR ☐ OTHER ☐		55429-3-AA	450 (LB) OZ PT QT GA	72hrs	25 lb	n/a	CSC Dusting Sulfur
	4/17/03 6:00 am	18	GR ☑ AIR ☐ OTHER ☐		55429-3-AA	450 (LB) OZ PT QT GA	72 hrs	25 lbs	n/a	CSC Dusting Sulfur
			GR ☐ AIR ☐ OTHER ☐			LB OZ PT QT GA				
			GR ☐ AIR ☐ OTHER ☐			LB OZ PT QT GA				
			GR ☐ AIR ☐ OTHER ☐			LB OZ PT QT GA				
			GR ☐ AIR ☐ OTHER ☐			LB OZ PT QT GA				
			GR ☐ AIR ☐ OTHER ☐			LB OZ PT QT GA				
			GR ☐ AIR ☐ OTHER ☐			LB OZ PT QT GA				
			GR ☐ AIR ☐ OTHER ☐			LB OZ PT QT GA				
			GR ☐ AIR ☐ OTHER ☐			LB OZ PT QT GA				
			GR ☐ AIR ☐ OTHER ☐			LB OZ PT QT GA				
			GR ☐ AIR ☐ OTHER ☐			LB OZ PT QT GA				
			GR ☐ AIR ☐ OTHER ☐			LB OZ PT QT GA				
			GR ☐ AIR ☐ OTHER ☐			LB OZ PT QT GA				

RECEIVED AUG 29 2003

REPORT PREPARED BY [signature] DATE 5/1/03

RECEIVED

FOR AGENCY USE ONLY

STATE OF CALIFORNIA
DEPARTMENT OF PESTICIDE REGULATION
PR ENF 017C (REV 2/99)

PRODUCTION AGRICULTURE MONTHLY PESTICIDE USE REPORT

Instructions. Submit the white copy to the Agricultural Commissioner within 10 days of month following application.

March (MONTH 1) 2003 (YEAR 2)

☐ NURSERY 3

OPERATOR ID/PERMIT NUMBER	OPERATOR (GROWER)	ADDRESS	CITY	ZIP CODE
4 29-03 3510-4229	5 Hoffman / Stockmer	6 P.O. Box 673	7 Victor	8 95253

SITE IDENTIFICATION NUMBER	TOTAL PLANTED ACREAGE/UNITS	COUNTY NUMBER	SECTION	TOWNSHIP	RANGE	BASE & MERIDIAN
9 H-1	10 18	11 39	12 26	13 03 (N) S	14 06 (E) W	15 S (M) H

COMMODITY/SITE TREATED	FIELD LOCATION
17 Grapes Wine	19 SW corner of Harney Ln & Hwy 99

21 CHEMICAL CODE NUMBER	22 DATE/TIME APPLICATION COMPLETED	23 ACREAGE/UNITS TREATED	24 APP METHOD (CHECK ONE)	25 BLOCK ID (IF APPLICABLE)	26 EPA OR STATE REGISTRATION NUMBER (FROM LABEL)	27 TOTAL PRODUCT USED (CIRCLE ONE UNIT OF MEASURE)	28 DAYS REENTRY	29 RATE PER ACRE	30 DILUTION	31 PRODUCT AND MANUFACTURER
	3/6/03 11:00 am	18	GR ☑ AIR ☐ OTHER ☐		~~Atochem~~ 4581-373	90 (LB) OZ PT QT GA	24hrs	5 lbs	50 gal	Atochem Mic Wet Sulfur
	3/22/03 10:00 am	18	GR ☑ AIR ☐ OTHER ☐		4581-373	90 (LB) OZ PT QT GA	24hrs	5 lbs	50 gal	Atochem Mic Wet Sulfur
			GR ☐ AIR ☐ OTHER ☐			LB OZ PT QT GA				
			GR ☐ AIR ☐ OTHER ☐			LB OZ PT QT GA				
			GR ☐ AIR ☐ OTHER ☐			LB OZ PT QT GA				
			GR ☐ AIR ☐ OTHER ☐			LB OZ PT QT GA				
			GR ☐ AIR ☐ OTHER ☐			LB OZ PT QT GA				
			GR ☐ AIR ☐ OTHER ☐			LB OZ PT QT GA				
			GR ☐ AIR ☐ OTHER ☐			LB OZ PT QT GA				
			GR ☐ AIR ☐ OTHER ☐			LB OZ PT QT GA				
			GR ☐ AIR ☐ OTHER ☐			LB OZ PT QT GA				
			GR ☐ AIR ☐ OTHER ☐			LB OZ PT QT GA				
			GR ☐ AIR ☐ OTHER ☐			LB OZ PT QT GA				
			GR ☐ AIR ☐ OTHER ☐			LB OZ PT QT GA				

AUG 22 2003

REPORT PREPARED BY [illegible] DATE 8/22/03 REVIEWED BY

STATE OF CALIFORNIA
DEPARTMENT OF PESTICIDE REGULATION
PR-ENF-017C (REV 2/99)

PRODUCTION AGRICULTURE MONTHLY PESTICIDE USE REPORT

Instructions: Submit the white copy to the Agricultural Commissioner within 10 days of month following application.

February (MONTH 1) 2003 (YEAR 2)

☐ NURSERY 3

OPERATOR ID/PERMIT NUMBER	OPERATOR (GROWER)	ADDRESS	CITY	ZIP CODE
4 19-03-390-4229	5 Hoffman/Stocker	6 P.O. Box 673	7 Victor	8 95253

SITE IDENTIFICATION NUMBER	TOTAL PLANTED ACREAGE/UNITS	COUNTY NUMBER	SECTION	TOWNSHIP	RANGE	BASE & MERIDIAN
9 1-1	10 18	11 39	12 26	13 03 (N) S	14 06 (E) W	15 S (M) H

COMMODITY/SITE TREATED: 17 Grapes (Wine)

FIELD LOCATION: 19 SW corner Herrington & Hwy 99

CHEMICAL CODE NUMBER (21)	DATE/TIME APPLICATION COMPLETED (22)	ACREAGE/UNITS TREATED (23)	APP METHOD (CHECK ONE) (24)	BLOCK ID (IF APPLICABLE) (25)	EPA OR STATE REGISTRATION NUMBER (FROM LABEL) (26)	TOTAL PRODUCT USED (CIRCLE ONE UNIT OF MEASURE) (27)	DAYS REENTRY (28)	RATE PER ACRE (29)	DILUTION (30)	PRODUCT AND MANUFACTURER (31)
	2/9/03 11:07 am	18	GR ☑ AIR ☐ OTHER ☐		10182-280	18 LB OZ (PT) QT GA	72hrs	1 pt.	50 gal	ICI Gramoxone
	"	"	GR ☑ AIR ☐ OTHER ☐		10182-362	18 (LB) OZ PT QT GA	72hrs.	1 lb	50 gal	~~Rohm Haas Goal~~ Griffin Direx
	"	"	GR ☑ AIR ☐ OTHER ☐		702-243	18 LB OZ (PT) QT GA	72hrs.	1 pt	50 gal	Rohm Haas Goal
			GR ☐ AIR ☐ OTHER ☐			LB OZ PT QT GA				
			GR ☐ AIR ☐ OTHER ☐			LB OZ PT QT GA				
			GR ☐ AIR ☐ OTHER ☐			LB OZ PT QT GA				
			GR ☐ AIR ☐ OTHER ☐			LB OZ PT QT GA				
			GR ☐ AIR ☐ OTHER ☐			LB OZ PT QT GA				
			GR ☐ AIR ☐ OTHER ☐			LB OZ PT QT GA				
			GR ☐ AIR ☐ OTHER ☐			LB OZ PT QT GA				
			GR ☐ AIR ☐ OTHER ☐			LB OZ PT QT GA				
			GR ☐ AIR ☐ OTHER ☐			LB OZ PT QT GA				
			GR ☐ AIR ☐ OTHER ☐			LB OZ PT QT GA				
			GR ☐ AIR ☐ OTHER ☐			LB OZ PT QT GA				

RECEIVED AUG 22 2003

REPORT PREPARED BY [illegible] Applicator Coordinator Applicator

WED

FOR AGENCY USE ONLY

2001

SAN JOAQUIN COUNTY
1868 E. HAZELTON AVENUE
STOCKTON, CA 95205

Office: (209)468-3300 Recorder (NOI): (209)468-3300 FAX (209)468-3330

RESTRICTED MATERIALS PERMIT

PERMIT/OPERATOR I.D. #: 39-99-3904416
County HQ District #: E
Expiration Date: 12/31/2001
Issue Date: 2/19/1999

PARISES, DAN
13322 N STOCKTON
LODI, CA 95240-

DAN PARISES
13322 N STOCKTON
LODI, CA 95240-

Home: (209)369-1851
Shop: (209)369-1851
Mobile ( ) -

FOR RESTRICTED MATERIALS PERMIT USE ONLY

Permit Type Poss. Only [ ] Seasonal [X] Poss. & Use [X] Job [ ]
Permittee Type: Q.A Cert [ ] Ag. PCO [ ] Private App [X] Non-Ag [ ]
NOI required 24 hours prior to application.
Method: Phone [X] Box [X] Person [X] Modem [ ] Fax [ ]

Numb	Pesticide	Pest(s)	Form.	Method(s)	Applicator(s)	
1051	SEVIN	Larvae	Liquid	Ground	PCO	Grower
3830	METHOMYL	Larvae	Liquid	Ground	PCO	Grower
16011	PARAQUAT	Weeds	Liquid	Ground	PCO	Grower

Non-Ag Use:
Conditions: P

I understand that this permit does not relieve me from liability for any damage to persons or property caused by the use of these pesticides. I waive any claim of liability for damages against the County Department of Agriculture based on the issuance of this permit. I further understand that this permit may be revoked when pesticides are used in conflict with the manufacturer's labeling or in violation of applicable laws, regulations and specific conditions of this permit. I authorize inspection at all reasonable times and whenever an emergency exists, by the Department of Pesticide Regulation or the County Department of Agriculture of all areas treated or to be treated, storage facilities for pesticides or emptied containers and equipment used or to be used in the treatment. [Form 23-125(v2.52 (Rev. 02/16/90) Pesticide Enforcement Branch]

Permit Applicant Dan Parises Sign Dan Parises

Title. Owner Date: 2-19-99

Issuing Officer [signature] Date 2-19-99

PARISES, DAN Permit #: 39-99-3904416

Employees handle pesticides (Y or N) [N]

Contact People:	Phone	PCO	PCA	PCD	Other

Crop	Site #	Dist	Sect	Town	Range	Mer	Quant	Unit	Cond
GRAPES (29141-0)	1-1 SW/ARMSTRONG & HWY 99 1051, 16011	E	25	03N	06E	M	3.00	A	P
	1-2 SW ARMSTRONG & MICKEGROVE RD 1051, 16011	E	25	03N	06E	M	45.00	A	P
	3-1 SE/HARNEY & STOCKTON STS 1051, 16011	E	24	03N	06E	M	10.00	A	P
	3-2 SW/HARNEY & HWY 99 1051, 16011	E	24	03N	06E	M	19.00	A	P
UNCUL NON-AG (67000-0)	ALL ALL LOCATIONS 16011	E	25	03N	06E	M	5.00	A	P

PARISES, DAN Permit # 39-99-3904416

WORKERS SAFETY SERIES ATTACHED

[X] A-1 through A-3 General Info. | [_] B-1 Cholinesterase Testing

PERMIT CONDITIONS ATTACHED

[X] P - General
[_] Q - Dicamba & Phenoxy Herbicides - Central Valley/Hazardous Area
[_] R - Dicamba & Phenoxys - Special Hazardous Area
[_] S - Metam Sodium (Vapam)
[_] T - Aldicarb (Temik)
[_] U - Endosulfan (Thiodan)
[_] V - Rice Pesticides Program
  [_] Molinate (Ordram) Worker Safety
  [_] Attachments 1-9. Molinate (1,6) thiobencarb (2,6,7), carbofuran (3,6), methylparathion (4,9) and malathion (voluntary: 5,8)
[_] W - Methyl Bromide
  [_] Soil within greenhouses
  [_] Commodity
  [_] Soil injection
  [_] Tarped potting soil
  [_] Single tree site
[_] X - Furadan chemigation of grapes
[_] Z - Other

PESTICIDE SALES: GROUNDWATER PROTECTION

[✓] The material I am purchasing will not be used in a Pesticide Management Zone (as described in Section 6802, Title 3, California Code of Regulations) for agricultural, outdoor institutional or outdoor industrial use.

[_] The material I am purchasing will be used in a Pesticide Management Zone (as described in Section 6802, Title 3, California Code of Regulations) for agricultural, outdoor institutional or outdoor industrial use and a copy of my restricted materials permit is attached.

Material purchased: [_] Atrazine [_] Simazine [_] Bromacil
[_] Diuron [_] Prometon [_] Bentazon

I Certify under penalty of perjury that the foregoing statement is true, and that I will not apply any material listed in Section 6800(a) in any Pesticide Management Zone for agriculture, outdoor institutional or outdoor industrial uses except in accordance with a permit issued by the county agricultural commissioner or the director in a county in which there is no commissioner.

Dan Parises 2-19-99

Purchaser Date

PARISES, DAN Permit #: 39-99-3904416

CONDITION - P
General

In addition to all applicable laws, regulations, label restrictions and other more restrictive conditions of this permit. THE FOLLOWING CONDITIONS APPLY TO APPLICATIONS COVERED BY THIS PERMIT.

1. Maximum wind velocities for applications of Restricted Materials unless otherwise covered by the label, law, regulation, other permit conditions or environmental conditions at the application site are:
   a. Spray - 12 m.p.h.
   b. Dust - 8 m.p.h.
   c. Pellets, granular or baits - 16 m.p.h.

2 No pesticide application shall be made or continued when there is the likelihood of contaminating any persons, nontarget crops, animals or other public or private property.

3. Unless specifically named as a dust on this permit NO DUST FORMULATIONS are allowed.

4. Apply pesticides covered by SLN(s) and Section 18(s) in conformance with the SLN(s) and Section 18(s).

5. A flagger is required at the application site for all AIR applications of zinc phosphide bait.

*** Last Page ***

APPLICATION — RESTRICTED MATERIALS — SUPPLEMENT

PERMIT NO. 39-99-3904416.

Dan Parises.

PAGE NO. 5

	LOCATION	SEC	TWN	RNG	MAP ID	COMMODITY	ACRES/ UNITS	PESTICIDES	PESTS	F*	M**	RATE	DILUTION/ VOLUME	APPL	DATE/ TIMING
8	S/E Hogan & Hwy 99	19	3N	7E	2-1	Grapes	7	Sevin	Larvae	L	G				
9								Paraquat	weeds	L	G				
10															
11															
12															
13															
14															
15															
16															
17.															
18															
19															
20															
21.															
22.															
23															
24.															
25.															
26															
27															
28															
29.															
30															
31.															
32															
33															
34.															

* Formulation. L-Liquid B-Bait D-Dust F-Fumigant G-Granules WP-Wettable Powder O-Other

APPLICANT SIGNATURE Dan Parises DATE 2/19/99

ISSUED BY [illegible] DATE 2/19/99

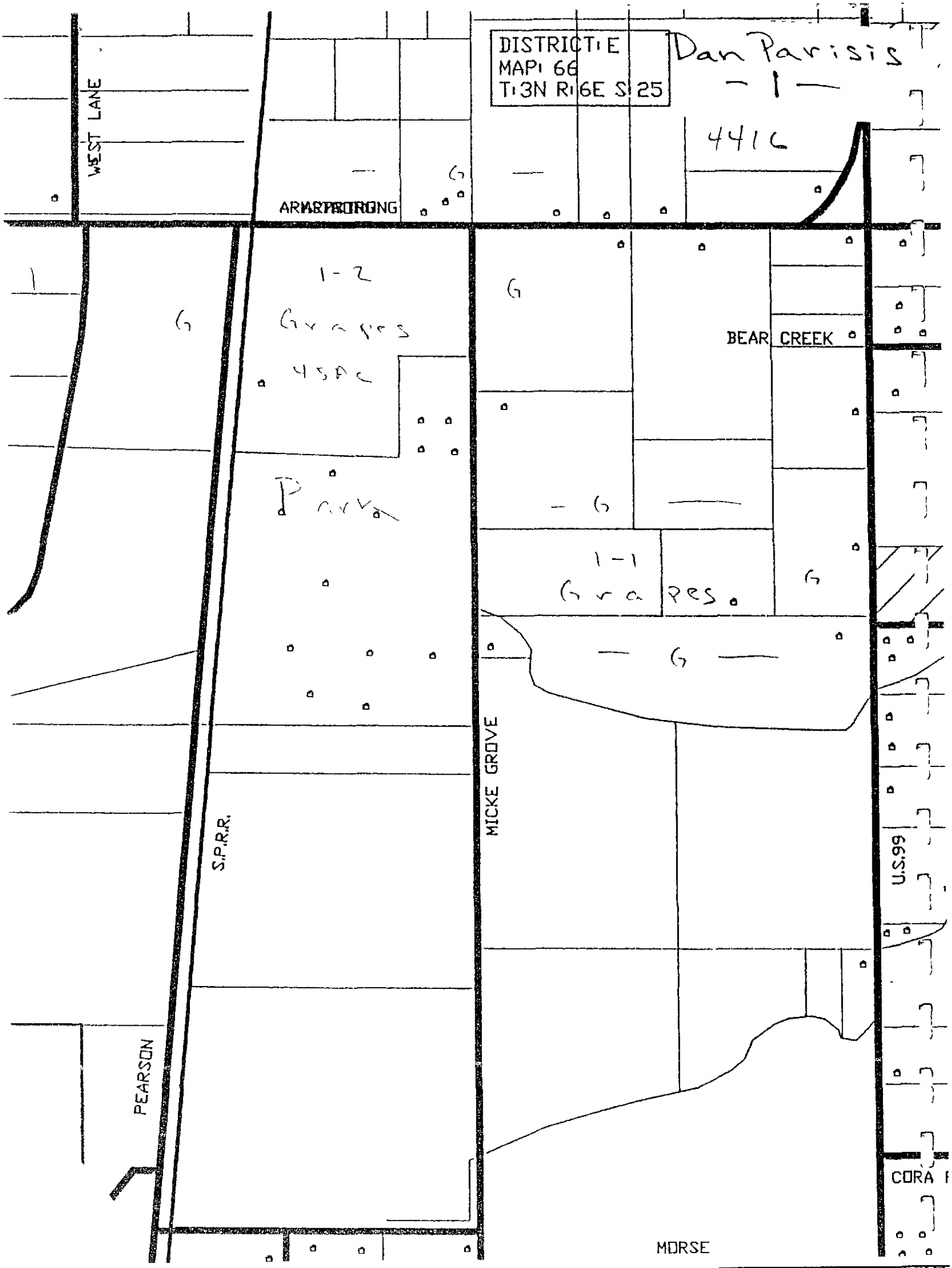
DISTRICT: E
MAP: 66
T: 3N R: 6E S: 25
Dan Parisis
- 1 -
4416
WEST LANE
ARMSTRONG
1-2
Grapes
45AC
Park
BEAR CREEK
1-1
Grapes
MICKE GROVE
S.P.R.R.
PEARSON
U.S.99
CORA
MORSE

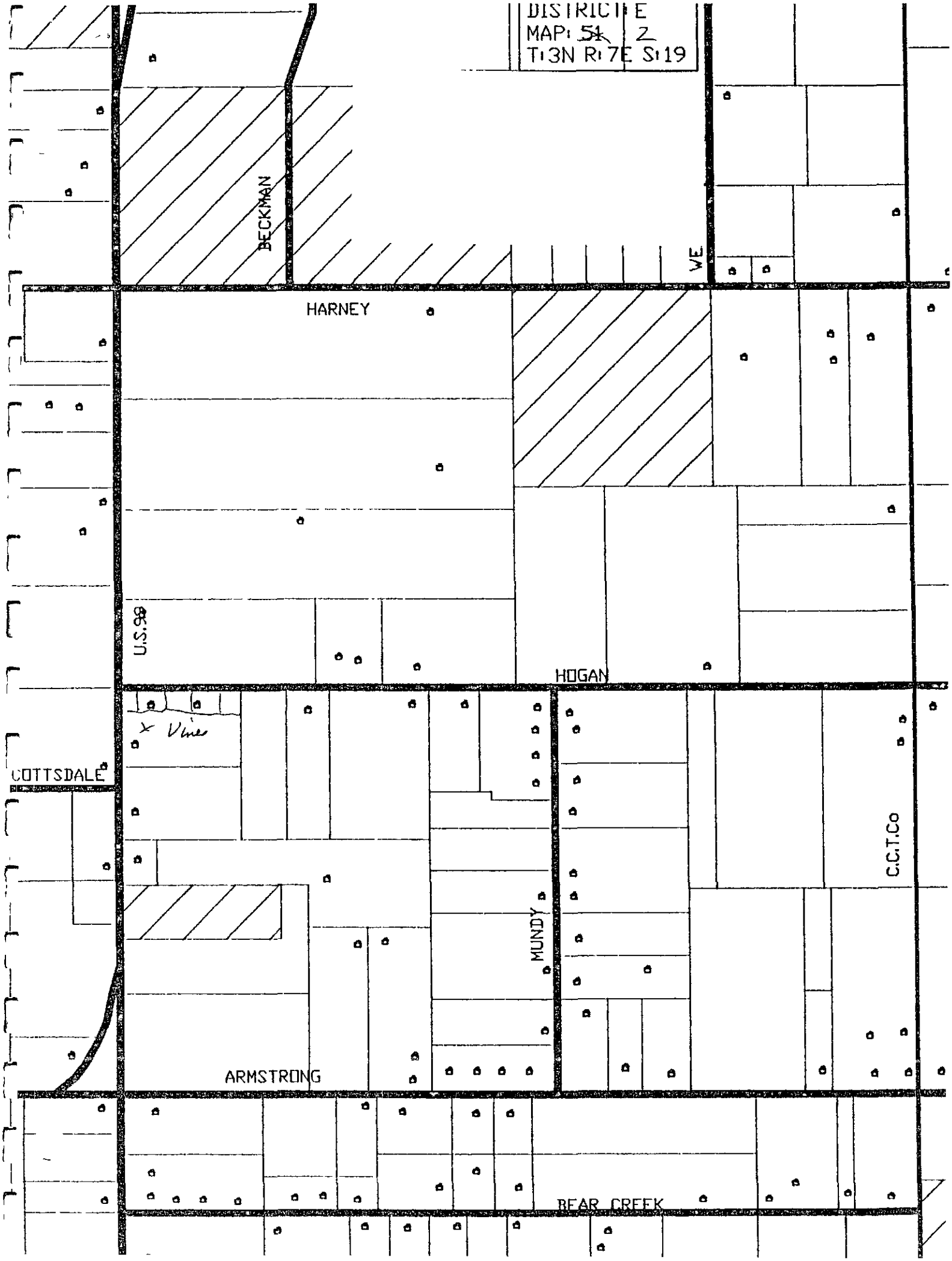
DISTRICT E
MAP: 54 2
T:3N R:7E S:19
BECKMAN
WE
HARNEY
U.S.99
HOGAN
Vine
COTTSDALE
C.C.T.Co
MUNDY
ARMSTRONG
BEAR CREEK

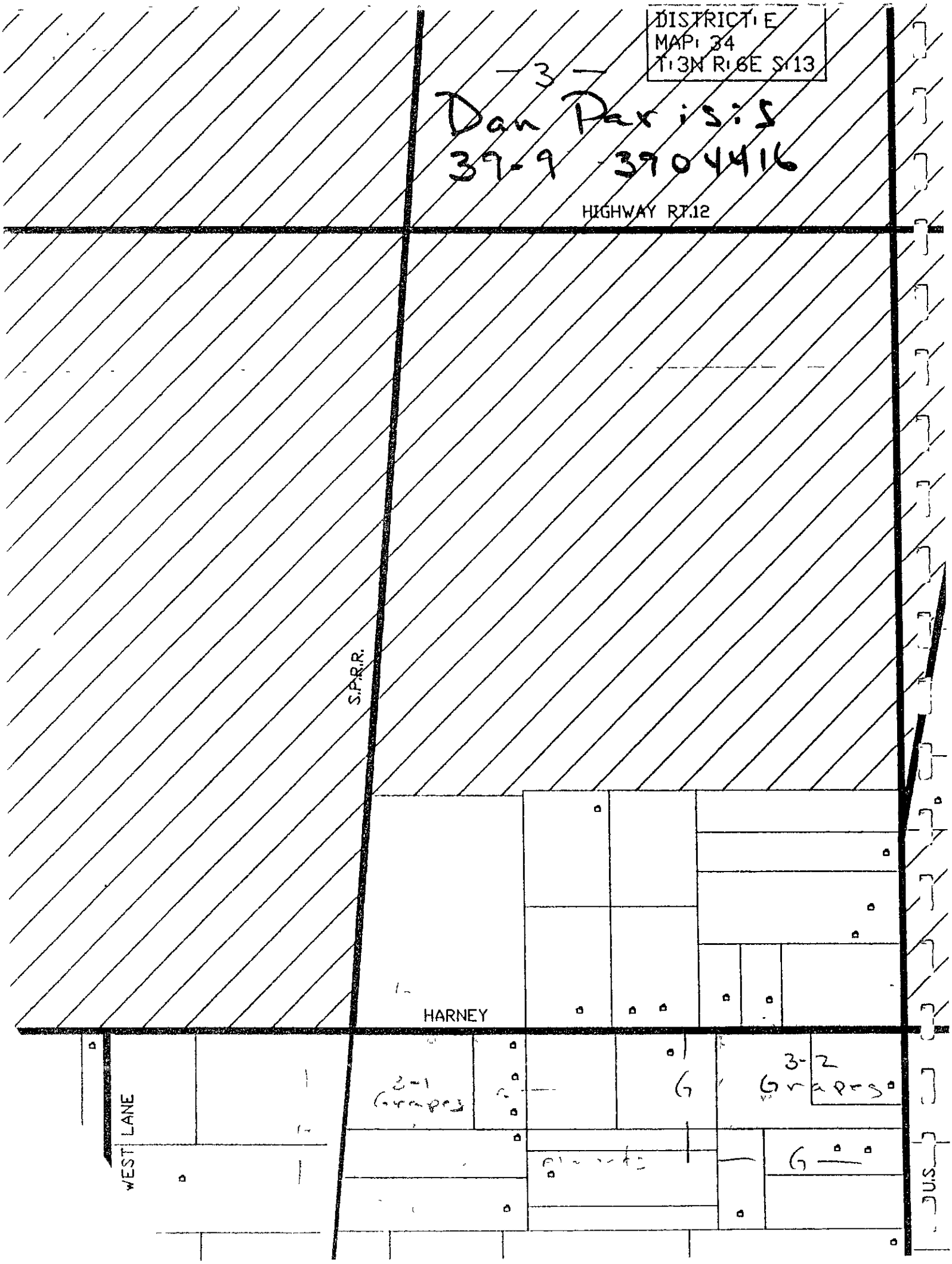
DISTRICT: E
MAP: 34
T:3N R:6E S:13
-3-
Dan Parisis
39-9 3904416
HIGHWAY RT.12
S.P.R.R.
HARNEY
WEST LANE
3-1
Grapes
3-2
Grapes
G
G
U.S.

SAN JOAQUIN COUNTY
1868 E HAZELTON AVENUE
STOCKTON, CA 95205

Web URL www co san-joaquin ca us/agc E-Mail
Office (209)468-3300 Recorder (NOI) (209)468-3300 FAX (209)468-3330

==========

RESTRICTED MATERIALS PERMIT PERMIT #: 39-04-3904416
County HQ District # E

PARISES, DAN
13322 N STOCKTON
LODI, CA 95240-

Expiration Date: 12/31/20
Effective Date: ~~01/01/19~~ 3/25/0

DAN PARISES
13322 N STOCKTON
LODI, CA 95240-

Home: (209)369-1851
Shop: (209)369-1851
Fax
Mobile ( ) -

==========

Permittee Type		Permit Type		Possession		NOI Method of Submission			
Private App	X	Seasonal	X	Poss & Use	X	Phone	X	Fax	X
Q A Cert		Job		Poss Only		Box	X	Modem	
Ag PCO						In Person	X	Web	
Non-Ag									

NOI required 24 hours prior to applicati

==========

Non-Ag Use: None
Conditions: PZ

==========

I understand that this permit does not relieve me from liability for any damag to persons or property caused by the use of these pesticides I waive any claim of liability for damages against the County Department of Agriculture based on the issuance of this permit I further understand that this permit may be revoked when pesticides are used in conflict with the manufacturer's labeling or in violation of applicable laws, regulations and specific conditions of this permit I authorize inspection at all reasonable times and whenever an emergency exists, by the Department of Pesticide Regulation or the County Department of Agriculture of all areas treated or to be treated, storag facilities for pesticides or emptied containers and equipment used or to be us in the treatment [Form PR-ENF-125 (Rev 07/92) Pesticide Enforcement Branch]

Permit Applicant DAN PARISES Sign Dan Parises

Title: Issue Date:

Issuing Officer Issue Date: 3/25/02

PARISES, DAN Permit# 39-04-3904416

Employees handle pesticides (Y or N) |N|

Permit Pesticides

Numb	Pesticide	Pest(s)	Form	Method(s)	Applicator(s)	
1051	SEVIN	LARVAE	Liquid	Ground	PCO	Grower
3830	METHOMYL	LARVAE	Liquid	Ground	PCO	Grower
16011	PARAQUAT	WEEDS	Liquid	Ground	PCO	Grower

Permit Commodities

Crop	Site #	Dist	Sect	Town	Range	Mer	Quant	Unit	Cond
GRAPE (29141-0)	1-1	E	25	03N	06E	M	3 00	A	P
					SW/ARMSTRONG & HWY 99				
1051(SEVIN), 16011(PARAQUAT)									
	1-2	E	25	03N	06E	M	45 00	A	P
					SW ARMSTRONG & MICKEGROVE RD				
1051(SEVIN), 16011(PARAQUAT)									
	2-1	E	25	03N	06E	M	10 00	A	P
					SE/HOGAN & H99				
1051(SEVIN), 16011(PARAQUAT)									
	3-1	E	24	03N	06E	M	10 00	A	P
					SE/HARNEY & STOCKTON STS				
1051(SEVIN), 16011(PARAQUAT)									
	3-2	E	24	03N	06E	M	19 00	A	P
					SW/HARNEY & HWY 99				
1051(SEVIN), 16011(PARAQUAT)									
UNCUL NON-AG (67000-0)	ALL	E	25	03N	06E	M	5 00	A	P
					ALL LOCATIONS				
16011(PARAQUAT)									

* * * LAST PAGE * * *

The Following Conditions Apply To ..... Permit#: 39-04-3904416

CONDITION - P
General

In addition to all applicable laws, regulations, label restrictions and other more restrictive conditions of this permit, THE FOLLOWING CONDITIONS APPLY TO APPLICATIONS COVERED BY THIS PERMIT.

1. Maximum wind velocities for applications of Restricted Materials unless otherwise covered by the label, law, regulation, other permit conditions or environmental conditions at the application site are:
   a. Spray - 12 m.p.h.
   b. Dust - 8 m.p.h.
   c. Pellets, granular or baits - 16 m.p.h.

2. No pesticide application shall be made or continued when there is the likelihood of contaminating any persons, nontarget crops, animals or other public or private property.

3. Unless specifically named as a dust on this permit NO DUST FORMULATIONS are allowed.

4. Apply pesticides covered by SLN(s) and Section 18(s) in conformance with the SLN(s) and Section 18(s).

5. A flagger is required at the application site for all AIR applications of zinc phosphide bait.

*** Last Page Of Conditions ***

The Following Conditions Apply To ..... Permit#: 39-04-3904416

WORKERS SAFETY SERIES ATTACHED

[X] A-1 through A-9 General Info. | [_] B-1 Cholinesterase Testing

PERMIT CONDITIONS ATTACHED

[X] P - General
[_] Q - Dicamba & Phenoxy Herbicides - Central Valley/Hazardous Area
[_] R - Dicamba & Phenoxys - Special Hazardous Area
[_] S - Metam Sodium & Metam Potassium
[_] T - Aldicarb (Temik)
[_] U - Endosulfan (Thiodan)
[_] V - Rice Pesticides Program
  [_] Molinate (Ordram) Worker Safety
  [_] Attachments 1-9: Molinate (1,6) thiobencarb (2,6,7), carbofuran (3,6), methylparathion (4,9) and malathion (voluntary: 5,8)
[_] W - Methyl Bromide
  [_] Soil within greenhouses
  [_] Commodity
  [_] Soil injection
  [_] Tarped potting soil
  [_] Single tree site
[_] X - Furadan chemigation of grapes
[X] Z - Other

PESTICIDE SALES: GROUNDWATER PROTECTION

[X] The material I am purchasing will not be used in a Pesticide Management Zone (as described in Section 6802, Title 3, California Code of Regulations) for agricultural, outdoor institutional or outdoor industrial use.

[_] The material I am purchasing will be used in a Pesticide Management Zone (as described in Section 6802, Title 3, California Code of Regulations) for agricultural, outdoor institutional or outdoor industrial use and a copy of my restricted materials permit is attached.

Material purchased: [_] Atrazine [_] Simazine [_] Bromacil
[_] Diuron [_] Prometon [_] Bentazon

I Certify under penalty of perjury that the foregoing statement is true and that I will not apply any material listed in Section 6800(a) in any Pesticide Management Zone for agriculture, outdoor institutional or outdoor industrial uses except in accordance with a permit issued by the county agricultural commissioner or the director in a county in which there is no commissioner.

Purchaser

3-25-0

Date

SAN JOAQUIN COUNTY
RESTRICTED MATERIALS PERMIT CONDITIONS

PERMITTEE: _____ PERMIT NO: 4416

CONDITION X

FURADAN CHEMIGATION OF GRAPES

A CERTIFICATION AND TRAINING

1 Each person prior to handling Furadan 4F for use on grapes must become "Certified trained" by attending training provided by the registrant All records of attendance and training shall be maintained by the employer

2 During all "handling" activities "Handlers" must have in possession, proof that they received the training and are "certified trained"

B APPLICATION REQUIREMENTS

1 Apply a minimum of ten gallons of water per vine through drip (trickle) emitter

2 Do not apply Furadan 4F for at least seven days after harvest to allow berries on the ground to dry (raisined)

3 For post-harvest drip irrigations, apply up to a maximum of two applications of three quarts per acre, or up to a maximum of three applications of two quarts per acre only

4 After the application and irrigation in soils where puddling is known to occur, look for, and eliminate, puddles, or enough time must be allowed to ensure dissipation of puddles two hours prior to sunrise

5 No daylight irrigation is to occur until the minimum gallonage is applied, or at least 21 days after Furadan 4F application

6 A "certified trained" person shall be at the application site during the application and until the flushing of the lines is completed The "certified trained" person shall shut the system down and make necessary adjustments should the need arise

7 Within 24-hours of the completion of the application and flushing, the property owner will survey the entire treated area for dead birds Carcasses will be held under refrigeration and given to the agricultural commissioner's office or disposed of as directed by the agricultural commissioner

CONDITION Z

Paraquat dichloride (Gramoxone)

Persons working as applicators or flaggers (except applicators working in an enclosed cab or flaggers working in an enclosed vehicle) shall wear a dust/mist respirator approved by MSHA/NIOH (number prefix TC-84-A).

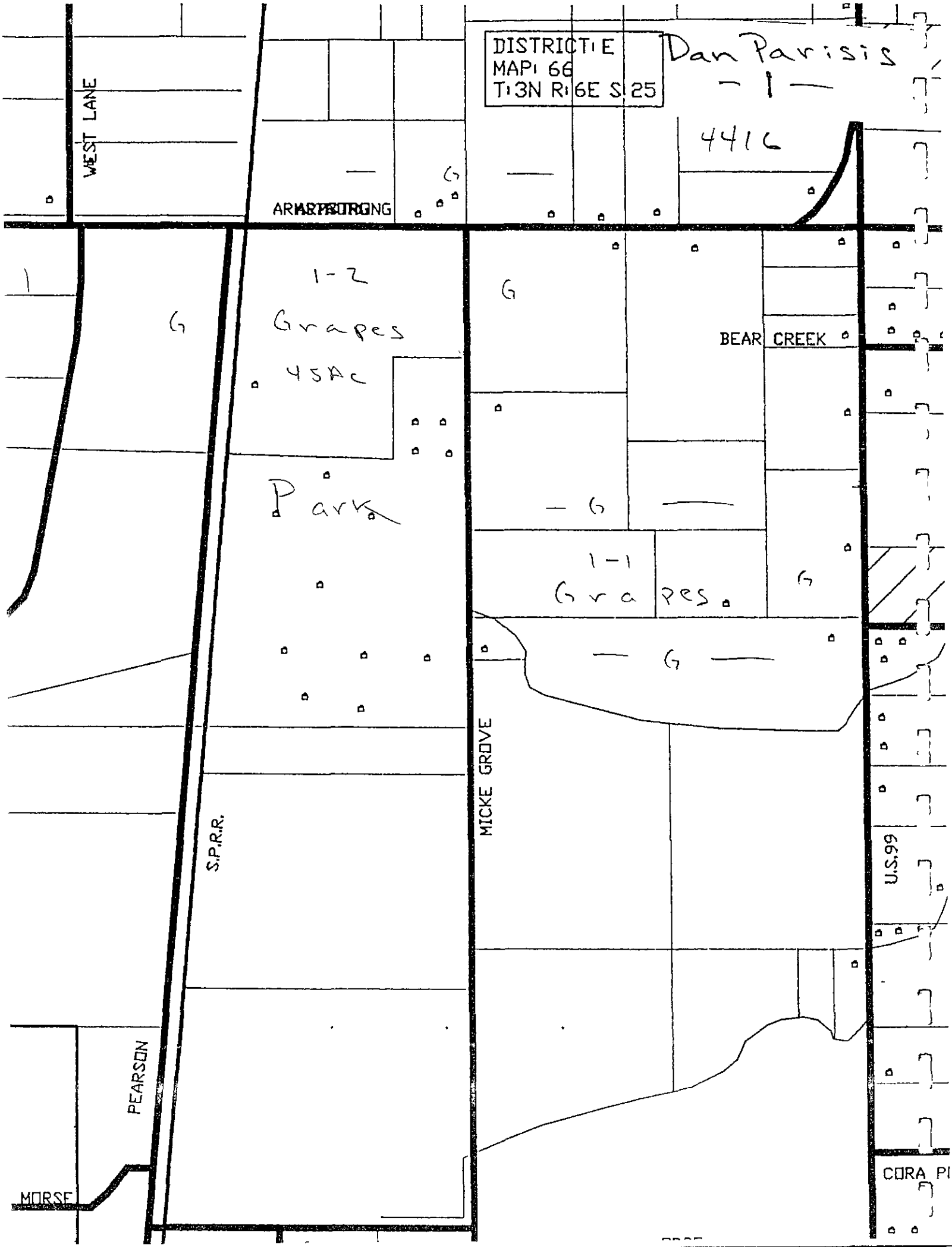
DISTRICT: E
MAP: 66
T:3N R:6E S:25
Dan Parisis
- 1 -
4416
WEST LANE
ARMSTRONG
G
1-2
Grapes
45Ac
Park
BEAR CREEK
1-1
Grapes
MICKE GROVE
S.P.R.R.
U.S.99
PEARSON
MORSE
CORA PI

DISTRICT: E
MAP: 19
T: 3N R: 6E S: 11

Dan Parisis
— 2 —
39- -3904416

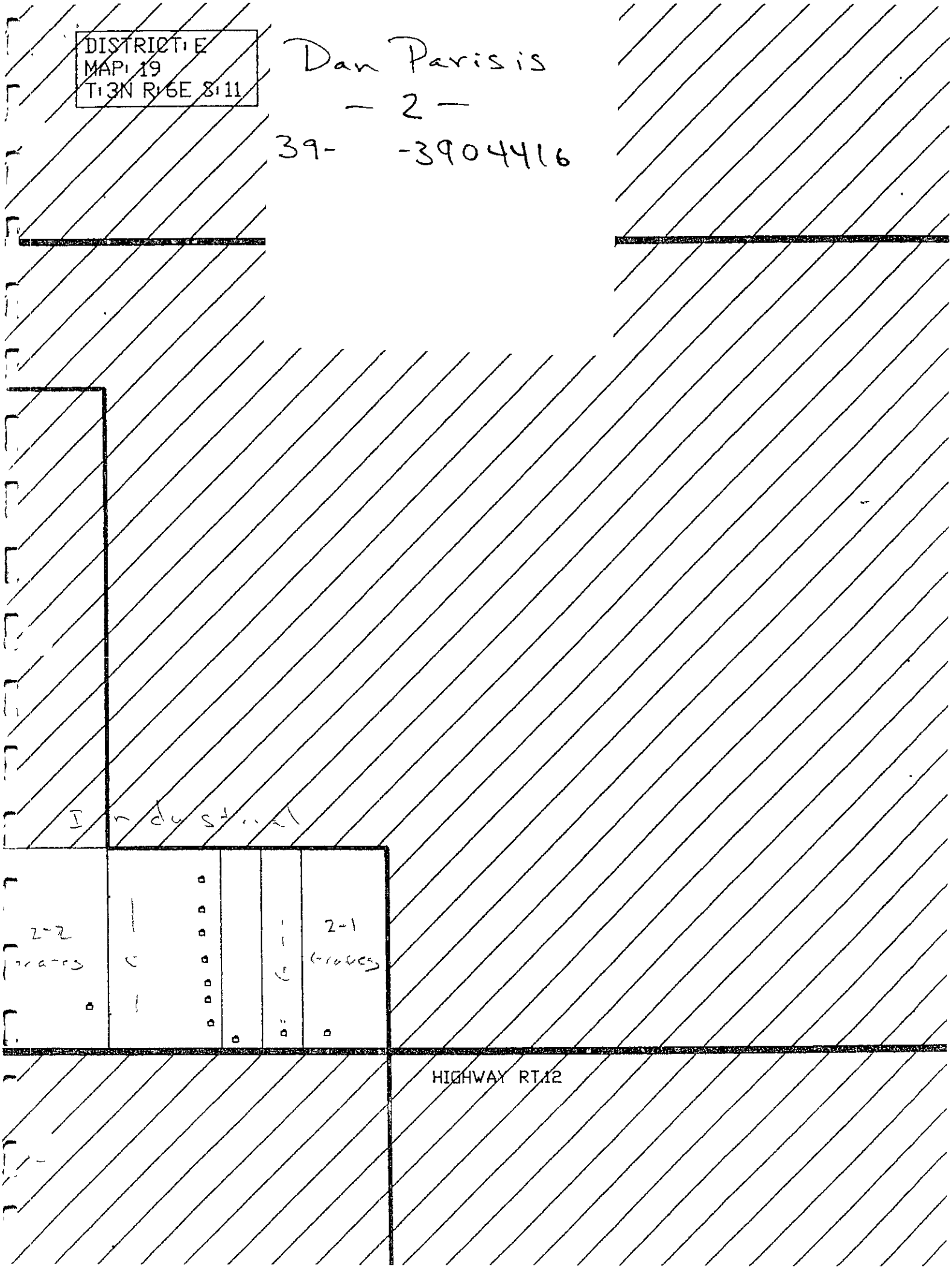

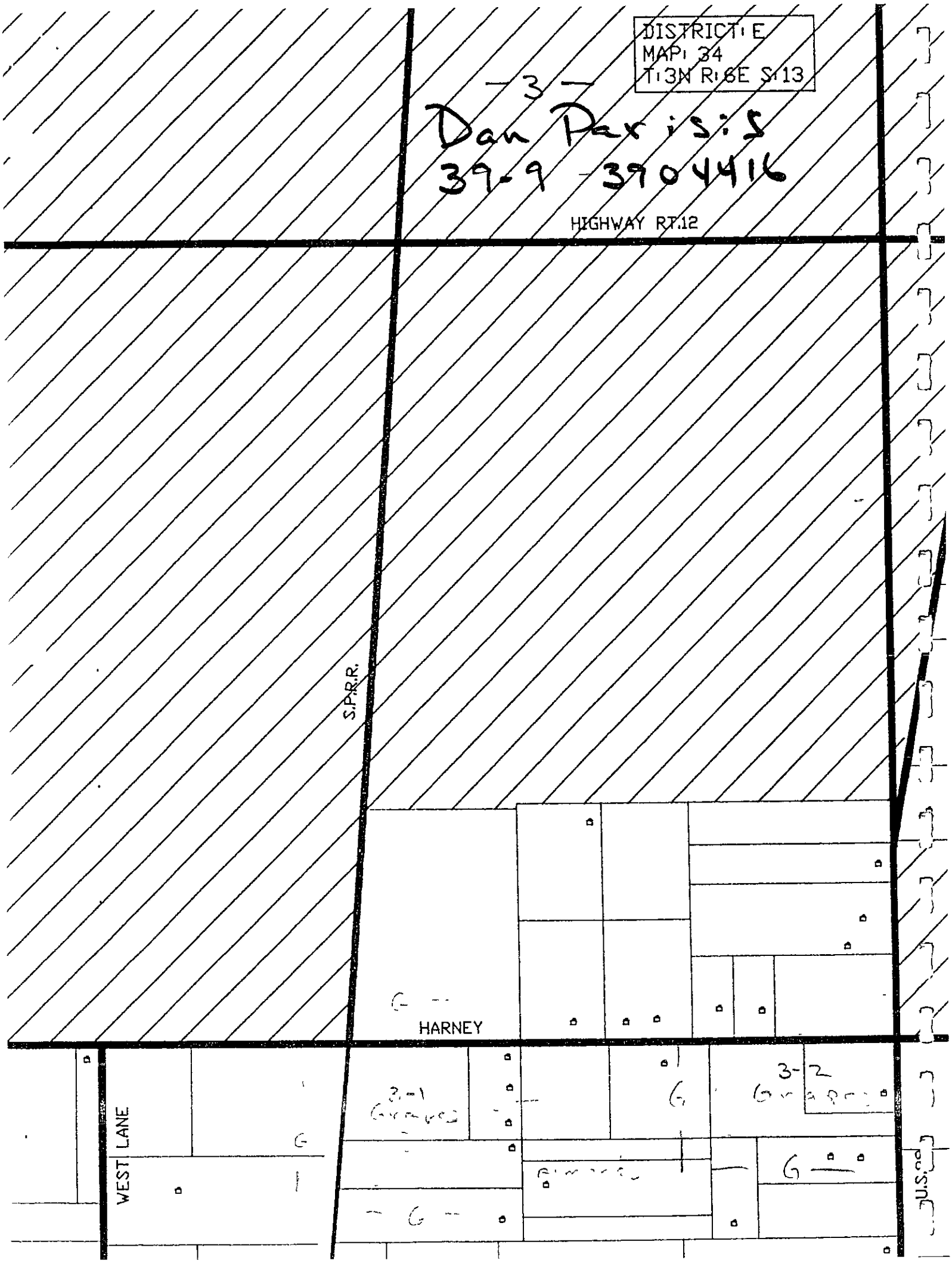
DISTRICT: E
MAP: 34
T:3N R:6E S:13
-3-
Dan Parisis
39-9 - 3904416
HIGHWAY RT.12
S.P.R.R.
HARNEY
WEST LANE
3-1
3-2
U.S.

SAN JOAQUIN COUNTY
1868 E. HAZELTON AVENUE
STOCKTON, CA 95205-

E-mail: Web: www.co.sanjoaquin.ca.us/agcomm
Office (209)468-3300 Fax (209)468-9330 Recorder (NOI's) (209)466-3302

2007

RESTRICTED MATERIALS PERMIT

PARISES, DAN
13322 N STOCKTON
LODI, CA 95240-

Permit Number: 39-07-3904416
County District #: E
Expiration Date: December 31, 2007
Effective Date: ~~January 1, 1990~~ 4-12-05

DAN PARISES
13322 N STOCKTON
LODI CA 95240-

Home Phone: (209)369-1851
Shop Phone: (209)369-1851
Mobile Phone: ( ) -329-5135
Fax:

Permittee Type: Private Applicator
Permit Type: Seasonal
Possession: Possession & Use

NOI Method of Submission
Phone: X Fax: X Email:
In Person: X Modem: Web:
NOI required 24 hours prior to application

Conditions: A, B, GWP-L3, GWP-L2, GWP-L3
See end of permit for code descriptions

I understand that this permit does not relieve me from liability for any damages to any persons or property caused by the use of these pesticides. I waive any claims of liability for damages against the County Department of Agriculture based on the issuance of this permit. I further understand that this permit may be revoked when pesticides are used in conflict with their manufacturer's labeling or in violation of applicable laws, regulations and specific conditions of this permit. I authorize inspection at all reasonable times and whenever an emergency exists by the Department of Pesticide Regulation or the County Department of Agriculture of all areas treated or to be treated, storage facilities for pesticides, empty containers and equipment used or to be used in the treatment. (Form PP-EnF-125 (Rev. 07/02) Pesticide Enforcement Branch)

Printed Applicant: DAN PARISES (Please Print) Signature: Dan Parises

Title: Owner (Please Print) Issue Date: 4-12-05

Issuing Official: Steve Dinardi Issue Date: APRIL 12, 2005

Employees do not handle pesticides.

Contact Name	License#	Code	Exp. Date	Phone Number	Contact Type
PARISES, DAN	5904416		12/31/2007	(209)369-1851	Grower-Permittee
PARISES,DAN	3998307		12/31/2004		Pesticide Applicator Certif

PERMIT PESTICIDES

Number	Pesticide	Pests	Forms	Methods	Applicators
1081	SEVIN	LARVAE	Liquid	Ground	PG
2310	DIURON	WEEDS	All Reg	Air Ground	PG
5330	METHOMYL	LARVAE	Liquid	Ground	PG
5310	SIMAZINE	WEEDS	All Reg	Air Ground	PG
16011	PARAQUAT	WEEDS	Liquid	Ground	PG
20191	NICOSULFURON	WEEDS	All Reg	Air Ground	PG

PERMIT COMMODITIES

Crop / Site	Location/Site Narrative/Site Conditions	District	Section / Quantity	Town / Units	Range	Meridian
GRAPE (29141-0)						
1-1	SW/ARMSTRONG & HWY 99 RUNOFF GWPA	E	25 / 5.00	03N / A	06E	M
	Site Conditions GWP-R3 1081 (SEVIN), 16011 (PARAQUAT),					
1-2	SW ARMSTRONG & MICKE GROVE RD RUNOFF GWPA	E	25 / 45.00	03N / A	06E	M
	1081 (SEVIN), 16011 (PARAQUAT),					
3-1	SE/HARNEY & STOCKTON STC LEACHING GWPA	E	24 / 10.00	03N / A	06E	M
	Site Conditions GWP-LA 1081 (SEVIN), 16011 (PARAQUAT),					
UNCUL NON-AG (67000-0)						
ALL	ALL LOCATIONS	E	25 / 5.00	03N / A	06E	M
	16011 (PARAQUAT),					
UNCULTIVATED AG (66000-0)						
1-2	SW ARMSTRONG & MICKE GROVE RD RUNOFF GWPA	E	25 / 45.00	03N / A	06E	M

Permitee PARISES, DAN | Permit Number. 39-07-390441

Decription of Conditions on this Permit:

Condition ID	Description
A	Permit Cond.Table of Contents

A - PERMIT CONDITIONS - TABLE OF CONTENTS

WORKER'S SAFETY SERIES ATTACHED

[ ] A - Through A-11 General Information

PERMIT CONDITONS ATTACHED

[X] P - General
[ ] Q - Dicamba & Phenoxy Herbicides - Central Valley Hazardous Area
[ ] R - Dicamba & Phenoxys - Special Hazardous Area
[ ] S - Metam Sodium & Metam Potassium
[ ] T - Aldicarb (Temik)
[ ] U - Endosulfan (Thiodan)
[ ] V - Rice Pesticides Program
  [ ] - Molinate (Ordram) Worker Safety (A)
  [ ] - Attachments 1-10 Molinate (1, 6), Thiobencarb (2,6,7), Methylparathion (3,9), Seepage Control (5), Propanil (10) and Malathion (Voluntary 4,8)
[ ] W - Methyl Bromide
  [ ] - Soil within greenhouses
  [ ] - Commodity
  [ ] - Soil injection
  [ ] - Tarped potting soil
  [ ] - Single tree site
[ ] X - Furadan chemigation of grapes
[ ] Y - 1, 3 - Dichloropropene
[ ] Z - Other

GROUNDWATER PROTECTION PERMIT CONDITIONS

These conditions apply to pesticides labeled for agricultural, outdoor industrial, or outdoor institutional use that contain chemicals listed in 3CCR section 6800(a) ATRAZINE, SIMAZINE, BROMACIL, DIURON (except products with less than 5% diuron applied to foliage), PROMETON, BENTAZON, AND NORPLURAZON. Ground Water Protection Areas (GWPA), for San Joaquin County, are designated in the Department of Pesticide Regulation document EH03-01. A list of GWPAs may be obtained from the Commissioner's Office or DPR's website (www.cdpr.ca.gov/docs/gwp).

Engineered rights of way are defined as areas within a ground water protection area (GWPA) that are constructed in a way that results in increased runoff and collection of storm water, such as railroad ballasts and berms, public roadsides, and highway median strips or similar areas, but not canal or ditch banks or utility lines.

SPECIFIC GROUNDWATER PROTECTION PERMIT CONDITIONS ATTACHED

GWP-C&D - Unlined canal and ditch banks
[ ] 1 - Percolation rate is less than or equal to 0.2 inches per hour
[ ] 2 - Applied six months prior to water run
[ ] 3 - All applications are prohibited below high water line

GWP-ROW - Engineered rights-of-way within San Joaquin County GWPA
[ ] 1A - Soil disturbance within 7 days
[ ] 1B - Incorporation
[ ] 1C - Applied between April 1 and July 2

[ ] 3 - Compliance with NPDES permit

GWP-R Runoff GWPAs within San Joaquin County
[ ] 1 - Soil disturbance
[ ] 2 - Incorporated
[ ] 3 - Band treatment
[ ] 4 - Applied between April 1 and July 31
[ ] 5 - Runoff water held onsite
[ ] 6 - Runoff water stored offsite
[ ] 7 - Runoff to adjacent fallow field

GWP-L Leaching GWPAs within San Joaquin County
[ ] 1 - No irrigation
[ ] 2 - Bed or berm application
[ ] 3 - Managed irrigation

GWP-Director Director Approved Alternative Management Practices or Interim Use
[ ] 1 - Director approved alternative
[ ] 2 - Director approved interim use

Revised 1/04

GWP-L2 **Bed or berm application**

CONDITION - GWP-L2 - LEACHING GROUND WATER PROTECTION AREAS BED OR BERM APPLICATION

The permittee shall apply 3CCR section 6800(a) pesticides to the planting bed or the berm above the level of irrigation water in the furrow or basin and the water level shall remain at or below that level for six months following the application.

GWP-L3 **Managed irrigation**

CONDITION - GWP-L3 - LEACHING GROUND WATER PROTECTION AREAS MANAGED IRRIGATION

For six months after the application of 3CCR section 6800(a) pesticides, the permittee shall manage irrigation so that the ratio of the amount of irrigation water applied divided by the net irrigation requirement is 1.33 or less

GWP-R3 **Band treatment**

CONDITION - GWP-R3 - RUNOFF GROUND WATER PROTECTION AREAS BAND TREATMENT

3CCR section 6800(a) pesticides shall be applied as a band treatment immediately adjacent to the crop row so that not more than 33 percent of the distance between rows is treated

P **General**

CONDITION - P - General

In addition to all applicable laws, regulations, label restrictions and other more restrictive conditions of this permit, THE FOLLOWING CONDITIONS APPLY TO APPLICATIONS COVERED BY THIS PERMIT

1. Maximum wind velocities for application of Restricted Materials unless otherwise covered by the label, law, regulation, other permit conditions or environmental conditions at the application site are

   a. Spray - 12 mph
   b. Dust - 8 mph
   c. Pellets, granular or bait - 15 mph

2. The pesticide applicator should consider wind direction and other factors that may increase the likelihood of contaminating surrounding areas or other protected areas

3 Unless specifically named as a dust on this permit, NO DUST FORMULATIONS are allowed

4 Apply pesticides covered by SLN(s) and Section 18(s) in conformance with the SLN(s) and Section 18(s)

5 A flagger is required at the application site for all AIR applications of Zinc Phosphide bait

Revised 12/90

Description of Custom Site Conditions

Condition ID	Description

*** LAST PAGE ***

District E

Permit #	Permittee	Map #
3904416	PARISES, DAN	1

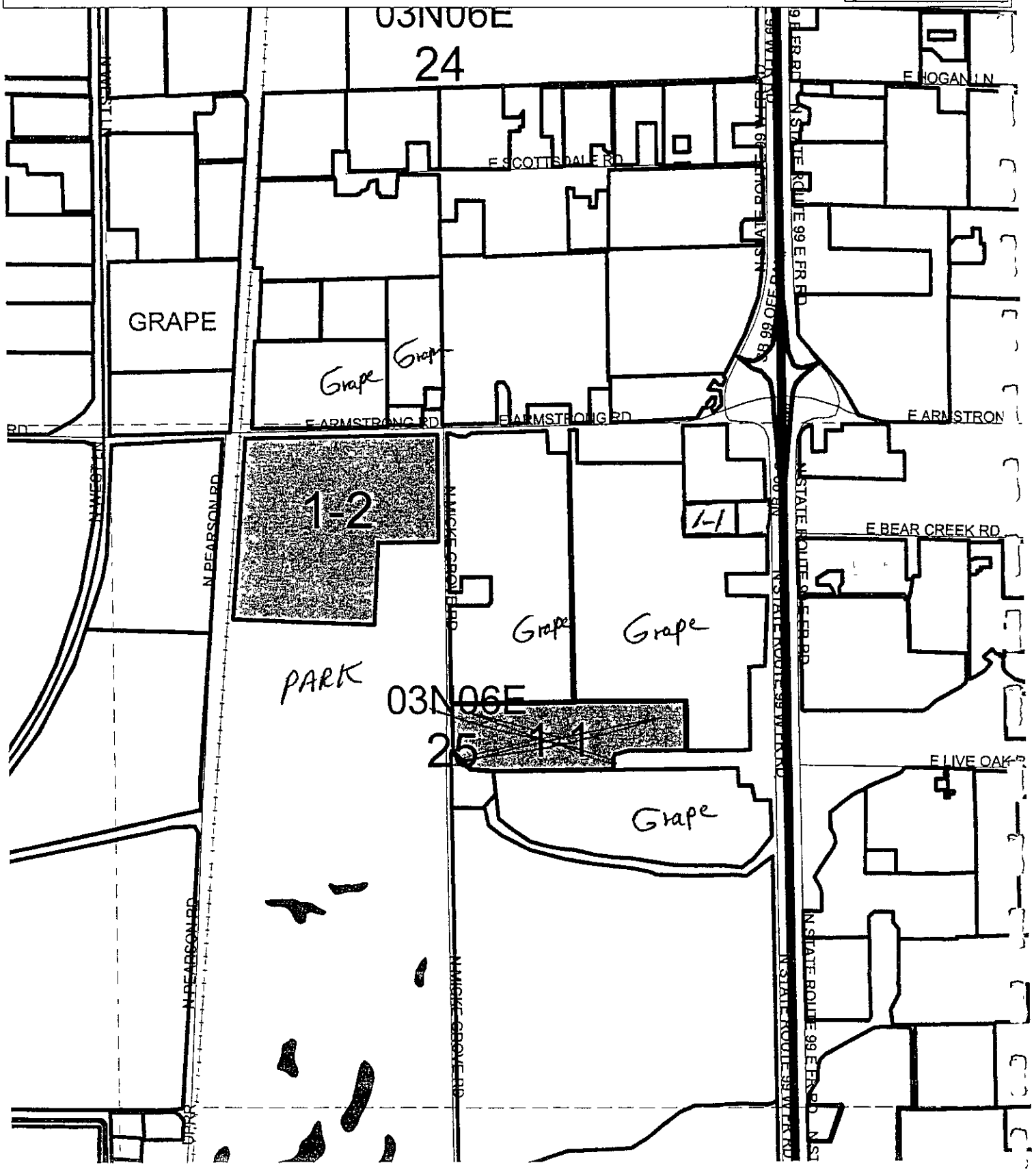

District E

Permit # 3904416

Permittee PARISES, DAN

Map # 3

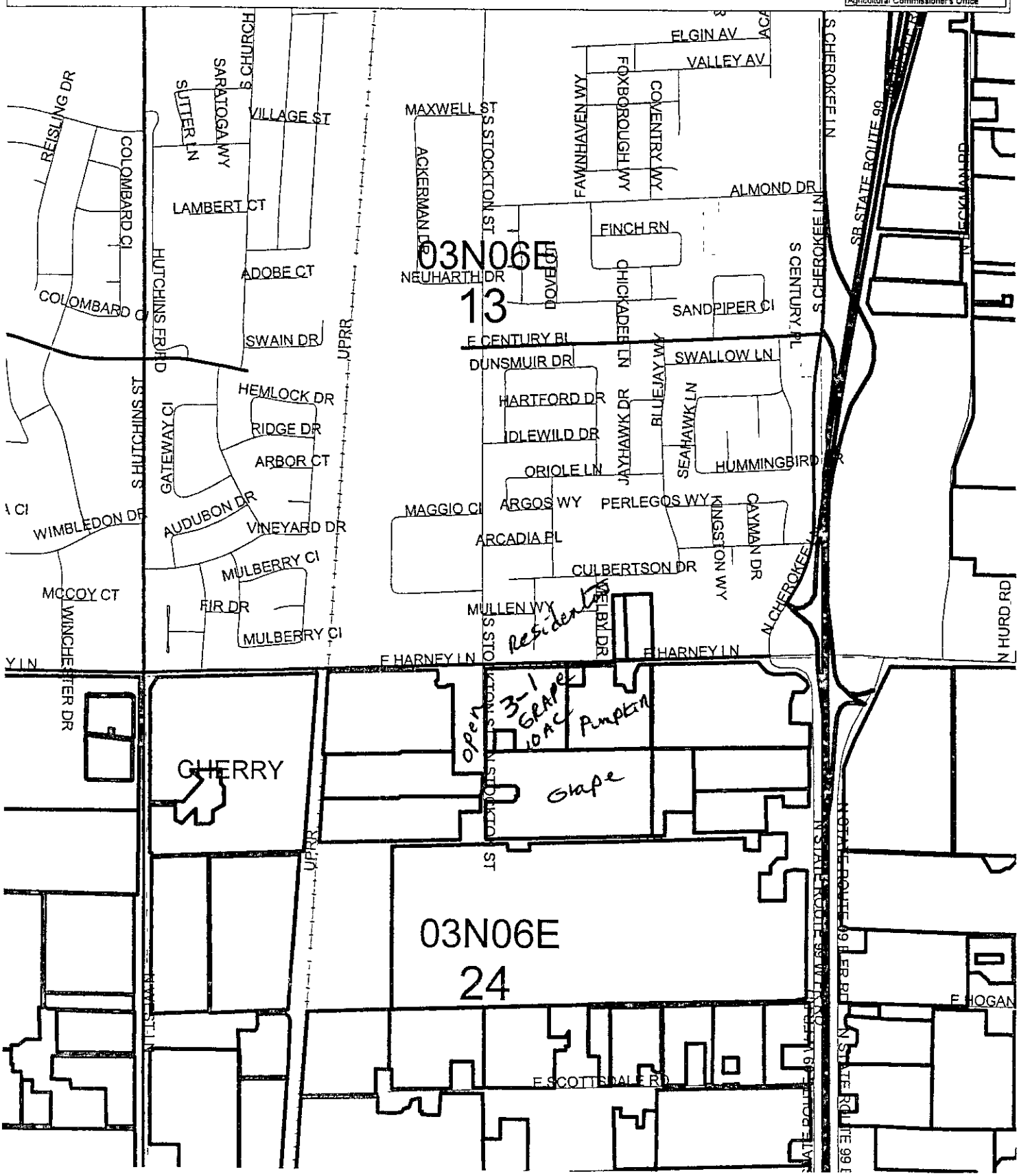

STATE OF CALIFORNIA
DEPARTMENT OF PESTICIDE REGULATION
PR ENF 017C (REV 2/99)

PRODUCTION AGRICULTURE MONTHLY PESTICIDE USE REPORT

3991

Instructions: Submi[redacted] copy to the Agricultural Commissioner within 10 days of month following application.

MONTH July 1 YEAR 2001 2

☐ NURSERY 3

Page ___ of ___

OPERATOR ID/PERMIT NUMBER	OPERATOR (GROWER)	ADDRESS	CITY	ZIP CODE
57-02-39041229	5 Hoffman Stocker	6 PO Box 673	7 Victor	8 95253

SITE IDENTIFICATION NUMBER	TOTAL PLANTED ACREAGE/UNITS	COUNTY NUMBER	SECTION	TOWNSHIP	RANGE	BASE & MERIDIAN
4-1	10 18	11 39	12 26	13 03 N S	14 06 E W	15 S (M) H

COMMODITY/SITE TREATED	FIELD LOCATION
7 Grapes Wine	19 SW corner of Harney Ln & Hwy 99

CHEMICAL CODE NUMBER 21	DATE/TIME APPLICATION COMPLETED 22	ACREAGE/UNITS TREATED 23	APP METHOD (CHECK ONE) 24	BLOCK ID (IF APPLICABLE) 25	EPA OR STATE REGISTRATION NUMBER (FROM LABEL) 26	TOTAL PRODUCT USED (CIRCLE ONE UNIT OF MEASURE) 27	DAYS REENTRY 28	RATE PER ACRE 29	DILUTION 30	PRODUCT AND MANUFACTURER 31
	7/10/2001 6:00AM	18	GR ☑ AIR ☐ OTHER ☐		100-919	36 LB (OZ) PT QT GA	72hrs	2oz	100gal	Novartis Flint
	"	"	GR ☑ AIR ☐ OTHER ☐		3125-428	13.5 LB (OZ) PT QT GA	72hrs.	3/4oz	100gal	Bayer Prevado
			GR ☐ AIR ☐ OTHER ☐			LB OZ PT QT GA				
			GR ☐ AIR ☐ OTHER ☐			LB OZ PT QT GA				
			GR ☐ AIR ☐ OTHER ☐			LB OZ PT QT GA				
			GR ☐ AIR ☐ OTHER ☐			LB OZ PT QT GA				
			GR ☐ AIR ☐ OTHER ☐			LB OZ PT QT GA				
			GR ☐ AIR ☐ OTHER ☐			LB OZ PT QT GA				
			GR ☐ AIR ☐ OTHER ☐			LB OZ PT QT GA				
			GR ☐ AIR ☐ OTHER ☐			LB OZ PT QT GA				
			GR ☐ AIR ☐ OTHER ☐			LB OZ PT QT GA				
			GR ☐ AIR ☐ OTHER ☐			LB OZ PT QT GA				
			GR ☐ AIR ☐ OTHER ☐			LB OZ PT QT GA				
			GR ☐ AIR ☐ OTHER ☐			LB OZ PT QT GA				

RECEIVED AUG 03 2001

REPORT PREPARED BY [signature] DATE 8/1/2001 REVIEWED BY

TATE OF CALIFORNIA
EPARTMENT OF PESTICIDE REGULATION
R ENF 017C (REV 2/99)

PRODUCTION AGRICULTURE MONTHLY PESTICIDE USE REPORT

nstructions: Submit the white copy to the Agricultural Commissioner within 10 days of month following application.

MONTH 1: July YEAR 2: 2001

☐ NURSERY 3

Page 1 of 1

OPERATOR ID/PERMIT NUMBER	OPERATOR (GROWER) 5	ADDRESS 6	CITY 7	ZIP CODE 8
39-99-3904416	Dan Parises	13322 N Stockton St	Lodi Ca	95240

SITE IDENTIFICATION NUMBER 9	TOTAL PLANTED ACREAGE/UNITS 10	COUNTY NUMBER 11	SECTION 12	TOWNSHIP 13	RANGE 14	BASE & MERIDIAN 15
~~39-99-3904416~~ 3-1	10	39	24	3 N S	6 E W	S M H

COMMODITY/SITE TREATED 17: Zins-Wine grapes

FIELD LOCATION 19:

CHEMICAL CODE NUMBER 21	DATE/TIME APPLICATION COMPLETED 22	ACREAGE/UNITS TREATED 23	APP METHOD (CHECK ONE) 24	BLOCK ID (IF APPLICABLE) 25	EPA OR STATE REGISTRATION NUMBER (FROM LABEL) 26	TOTAL PRODUCT USED (CIRCLE ONE UNIT OF MEASURE) 27	DAYS REENTRY 28	RATE PER ACRE 29	DILUTION 30	PRODUCT AND MANUFACTURER 31
			GR ☐ AIR ☐ OTHER ☐			LB OZ PT QT GA				
			GR ☐ AIR ☐ OTHER ☐			LB OZ PT QT GA				
	7-15 6-7AM		GR ☐ AIR ☐ OTHER ☐		EPA 55429-3-AA	150 (LB) OZ PT QT GA		15/Ac		Sulfur CSC
			GR ☐ AIR ☐ OTHER ☐			LB OZ PT QT GA				
			GR ☐ AIR ☐ OTHER ☐			LB OZ PT QT GA				
			GR ☐ AIR ☐ OTHER ☐			LB OZ PT QT GA				
			GR ☐ AIR ☐ OTHER ☐			LB OZ PT QT GA				
			GR ☐ AIR ☐ OTHER ☐			LB OZ PT QT GA				
			GR ☐ AIR ☐ OTHER ☐			LB OZ PT QT GA				
			GR ☐ AIR ☐ OTHER ☐			LB OZ PT QT GA				
			GR ☐ AIR ☐ OTHER ☐			LB OZ PT QT GA				
			GR ☐ AIR ☐ OTHER ☐			LB OZ PT QT GA				
			GR ☐ AIR ☐ OTHER ☐			LB OZ PT QT GA				

RECEIVED
AUG 0 8 2001
SAN JOAQUIN COUNTY
AGRIC COMM - LODI

REPORT PREPARED BY Dan Parises DATE 7-31-01 REVIEWED BY _____ FOR AGENCY USE ONLY

STATE OF CALIFORNIA
DEPARTMENT OF PESTICIDE REGULATION
PR-ENF 017C (REV 2/99)

PRODUCTION AGRICULTURE MONTHLY PESTICIDE USE REPORT

Instructions: Submit the white copy to the Agricultural Commissioner within 10 days of month following application.

MONTH 1: June YEAR 2: 2001

☐ NURSERY 3

Page 1 of 1

OPERATOR ID/PERMIT NUMBER	OPERATOR (GROWER) 5	ADDRESS 6	CITY 7	ZIP CODE 8
39-99-390446	Dan Parise	13322 N Stockton St	Lodi Ca	95240

SITE IDENTIFICATION NUMBER	TOTAL PLANTED ACREAGE/UNITS 10	COUNTY NUMBER 11	SECTION 12	TOWNSHIP 13	RANGE 14	BASE & MERIDIAN 15
3-1	10	39	24	3 (N) S	6 (E) W	S (M) H

COMMODITY/SITE TREATED 17: ZINS - Wine grapes

FIELD LOCATION 19: SE Corner Harney + Stockton St.

CHEMICAL CODE NUMBER 21	DATE/TIME APPLICATION COMPLETED 22	ACREAGE/UNITS TREATED 23	APP METHOD (CHECK ONE) 24	BLOCK ID (IF APPLICABLE) 25	EPA OR STATE REGISTRATION NUMBER (FROM LABEL) 26	TOTAL PRODUCT USED (CIRCLE ONE UNIT OF MEASURE) 27	DAYS REENTRY 28	RATE PER ACRE 29	DILUTION 30	PRODUCT AND MANUFACTURER 31
			GR ☐ AIR ☐ OTHER ☐			LB OZ PT QT GA				
			GR ☐ AIR ☐ OTHER ☐			LB OZ PT QT GA				
	6-15 6-7Am		GR ☐ AIR ☐ OTHER ☐		EPA 55429-3-AA	150 (LB) OZ PT QT GA		15/Ac		Sulfur - CSC
			GR ☐ AIR ☐ OTHER ☐			LB OZ PT QT GA				
			GR ☐ AIR ☐ OTHER ☐			LB OZ PT QT GA				
			GR ☐ AIR ☐ OTHER ☐			LB OZ PT QT GA				
			GR ☐ AIR ☐ OTHER ☐			LB OZ PT QT GA				
			GR ☐ AIR ☐ OTHER ☐			LB OZ PT QT GA				
			GR ☐ AIR ☐ OTHER ☐			LB OZ PT QT GA				
			GR ☐ AIR ☐ OTHER ☐			LB OZ PT QT GA				
			GR ☐ AIR ☐ OTHER ☐			LB OZ PT QT GA				
			GR ☐ AIR ☐ OTHER ☐			LB OZ PT QT GA				
			GR ☐ AIR ☐ OTHER ☐			LB OZ PT QT GA				

RECEIVED
AUG 0 8 2001
SAN JOAQUIN COUNTY
AGRI. COMM. - LODI

REPORT PREPARED BY: Dan Parise DATE: 6-30-01 REVIEWED BY: FOR AGENCY USE ONLY

STATE OF CALIFORNIA
DEPARTMENT OF PESTICIDE REGULATION
PR ENF 017C (REV 2/99)

PRODUCTION AGRICULTURE MONTHLY PESTICIDE USE REPORT

Instructions. Submit the white copy to the Agricultural Commissioner within 10 days of month following application.

MONTH 1: March YEAR 2: 2001

☐ NURSERY 3

OPERATOR ID/PERMIT NUMBER	OPERATOR (GROWER) 5	ADDRESS 6	CITY 7	ZIP CODE 8
39-99-3904416	Dan Parsies	13322 N Stockton St	Lodi Ca	95240

SITE IDENTIFICATION NUMBER 9	TOTAL PLANTED ACREAGE/UNITS 10	COUNTY NUMBER 11	SECTION 12	TOWNSHIP 13	RANGE 14	BASE & MERIDIAN 15
3-1	10	39	24	3 N/S	6 E/W	S (M) H

COMMODITY/SITE TREATED 17: ZIN5-Wine grapes

FIELD LOCATION 19: SE Harney + Stockton St

CHEMICAL CODE NUMBER 21	DATE/TIME APPLICATION COMPLETED 22	ACREAGE/UNITS TREATED 23	APP METHOD (CHECK ONE) 24	BLOCK ID (IF APPLICABLE) 25	EPA OR STATE REGISTRATION NUMBER (FROM LABEL) 26	TOTAL PRODUCT USED (CIRCLE ONE UNIT OF MEASURE) 27	DAYS REENTRY 28	RATE PER ACRE 29	DILUTION 30	PRODUCT AND MANUFACTURER 31
			GR ☐ AIR ☐ OTHER ☐			LB OZ PT QT GA				
			GR ☐ AIR ☐ OTHER ☐			LB OZ PT (QT) GA				
	3-1	10	GR ☐ AIR ☐ OTHER ☐		EPA 10182-429	LB OZ PT (QT) GA 1		1 pt/Strip Ac		Touchdown - Zeneca
			GR ☐ AIR ☐ OTHER ☐			LB OZ PT QT GA				
	3-1	10	GR ☐ AIR ☐ OTHER ☐		EPA 19713-252	(LB) OZ PT QT GA 10		4 LB/Strip Ac		Sumayene 90 DF
			GR ☐ AIR ☐ OTHER ☐			LB OZ PT QT GA				
	3-1	10	GR ☐ AIR ☐ OTHER ☐		2955-501 42 AA	LB (OZ) PT QT GA 8		4 oz/100 gal H20		R 11 Wilbur - Ellis
			GR ☐ AIR ☐ OTHER ☐			LB OZ PT QT GA				
			GR ☐ AIR ☐ OTHER ☐			LB OZ PT QT GA				
			GR ☐ AIR ☐ OTHER ☐			LB OZ PT QT GA				
			GR ☐ AIR ☐ OTHER ☐			LB OZ PT QT GA				
			GR ☐ AIR ☐ OTHER ☐			LB OZ PT QT GA				
			GR ☐ AIR ☐ OTHER ☐			LB OZ PT QT GA				
			GR ☐ AIR ☐ OTHER ☐			LB OZ PT QT GA				

RECEIVED
AUG 18 2001
SAN JOAQUIN COUNTY
AGRIC COMMISSIONER

REPORT PREPARED BY Dan Parsies DATE 3-30-01 REVIEWED BY

STATE OF CALIFORNIA
DEPARTMENT OF PESTICIDE REGULATION
PR ENF-017C (REV 2/99)

PRODUCTION AGRICULTURE MONTHLY PESTICIDE USE REPORT

Instructions: Submit the white copy to the Agricultural Commissioner within 10 days of month following application.

MONTH 1: May YEAR 2: 2001

☐ NURSERY 3

Page 1 of 1

OPERATOR ID/PERMIT NUMBER 4	OPERATOR (GROWER) 5	ADDRESS 6	CITY 7	ZIP CODE 8
39-99-3904416	Dan Parises	13322 N Stockton St	Lodi Ca	95240

SITE IDENTIFICATION NUMBER 9	TOTAL PLANTED ACREAGE/UNITS 10	COUNTY NUMBER 11	SECTION 12	TOWNSHIP 13	RANGE 14	BASE & MERIDIAN 15
3-1	10	39	24	3 (N) S	6 (E) W	S (M) H

COMMODITY/SITE TREATED 17: Zins - Winegrapes

FIELD LOCATION 19:

CHEMICAL CODE NUMBER 21	DATE/TIME APPLICATION COMPLETED 22	ACREAGE/UNITS TREATED 23	APP METHOD (CHECK ONE) 24	BLOCK ID (IF APPLICABLE) 25	EPA OR STATE REGISTRATION NUMBER (FROM LABEL) 26	TOTAL PRODUCT USED (CIRCLE ONE UNIT OF MEASURE) 27	DAYS REENTRY 28	RATE PER ACRE 29	DILUTION 30	PRODUCT AND MANUFACTURER 31
			GR ☐ AIR ☐ OTHER ☐			LB OZ PT QT GA				
	5-5 6-7Am		GR ☐ AIR ☐ OTHER ☐		EPA 55429-3-AA	150 (LB) OZ PT QT GA		15/Ac		Sulfur - CSC
			GR ☐ AIR ☐ OTHER ☐			LB OZ PT QT GA				
			GR ☐ AIR ☐ OTHER ☐			LB OZ PT QT GA				
	5-29 6-7Am		GR ☐ AIR ☐ OTHER ☐		EPA 55429-3-AA	150 (LB) OZ PT QT GA		15/Ac		Sulfur - CSC
			GR ☐ AIR ☐ OTHER ☐			LB OZ PT QT GA				
			GR ☐ AIR ☐ OTHER ☐			LB OZ PT QT GA				
			GR ☐ AIR ☐ OTHER ☐			LB OZ PT QT GA				
			GR ☐ AIR ☐ OTHER ☐			LB OZ PT QT GA				
			GR ☐ AIR ☐ OTHER ☐			LB OZ PT QT GA				
			GR ☐ AIR ☐ OTHER ☐			LB OZ PT QT GA				
			GR ☐ AIR ☐ OTHER ☐			LB OZ PT QT GA				
			GR ☐ AIR ☐ OTHER ☐			LB OZ PT QT GA				
			GR ☐ AIR ☐ OTHER ☐			LB OZ PT QT GA				

RECEIVED
AUG 08 2001
SAN JOAQUIN COUNTY
AGRIC. COMM. - LODI

REPORT PREPARED BY: Dan Parises DATE: 5-31-01 REVIEWED BY:

STATE OF CALIFORNIA
DEPARTMENT OF PESTICIDE REGULATION
PR ENF 017C (REV 2/99)

PRODUCTION AGRICULTURE MONTHLY PESTICIDE USE REPORT

Instructions: Submit the white copy to the Agricultural Commissioner within 10 days of month following application.

MONTH (1): June YEAR (2): 2002

☐ NURSERY (3)

Page ___ of ___

OPERATOR ID/PERMIT NUMBER (4)	OPERATOR (GROWER) (5)	ADDRESS (6)	CITY (7)	ZIP CODE (8)
39-04-3904416	Dan Parnes	13322 N Stkn St	Lodi Ca	95240

SITE IDENTIFICATION NUMBER (9)	TOTAL PLANTED ACREAGE/UNITS (10)	COUNTY NUMBER (11)	SECTION (12)	TOWNSHIP (13)	RANGE (14)	BASE & MERIDIAN (15)
3-1	10	39	24	3 (N) S	6 (E) W	S (M) H

COMMODITY/SITE TREATED (17): Juice - wine grapes

FIELD LOCATION (19): SE Harney + Stkn St.

CHEMICAL CODE NUMBER (21)	DATE/TIME APPLICATION COMPLETED (22)	ACREAGE/UNITS TREATED (23)	APP METHOD (CHECK ONE) (24)	BLOCK ID (IF APPLICABLE) (25)	EPA OR STATE REGISTRATION NUMBER (FROM LABEL) (26)	TOTAL PRODUCT USED (CIRCLE ONE UNIT OF MEASURE) (27)	DAYS REENTRY (28)	RATE PER ACRE (29)	DILUTION (30)	PRODUCT AND MANUFACTURER (31)
			GR ☐ AIR ☐ OTHER ☐			LB OZ PT QT GA				
	6-15 6AM	10	GR ☐ AIR ☑ OTHER ☐		EPA # 55429-AA	(LB) OZ PT QT GA		15/ac		Sulfur - CSC
			GR ☐ AIR ☐ OTHER ☐			LB OZ PT QT GA				
			GR ☐ AIR ☐ OTHER ☐			LB OZ PT QT GA				
			GR ☐ AIR ☐ OTHER ☐			LB OZ PT QT GA				
	6-28 6AM	10	GR ☐ AIR ☑ OTHER ☐		EPA # 65387-AR-002	LB (OZ) PT QT GA		2/ac		Provado
			GR ☐ AIR ☐ OTHER ☐			LB OZ PT QT GA				
	6-28 6AM	10	GR ☐ AIR ☑ OTHER ☐		EPA # 707-215	LB (OZ) PT QT GA		2/ac		Rally
			GR ☐ AIR ☐ OTHER ☐			LB OZ PT QT GA				
	6-28 6Am	10	GR ☐ AIR ☑ OTHER ☐		EPA # 7969-106	LB (OZ) PT QT GA		6.6/ac		Nexter
			GR ☐ AIR ☐ OTHER ☐			LB OZ PT QT GA				
			GR ☐ AIR ☐ OTHER ☐			LB OZ PT QT GA				
			GR ☐ AIR ☐ OTHER ☐			LB OZ PT QT GA				
			GR ☐ AIR ☐ OTHER ☐			LB OZ PT QT GA				

RECEIVED
SEP 11 2002
SAN JOAQUIN COUNTY
AGRIC. COMM. - LODI

REPORT PREPARED BY: Dan Parnes DATE: 9-10-02

REVIEWED BY: _____

FOR AGENCY USE ONLY

Four Distribution: White copy--County Agricultural Commissioner, Pink copy--DPR, Canary--Applicator, Goldenrod--Applicator

STATE OF CALIFORNIA
DEPARTMENT OF PESTICIDE REGULATION
PR ENF-017C (REV 2/99)

PRODUCTION AGRICULTURE MONTHLY PESTICIDE USE REPORT

Instructions: Submit the white copy to the Agricultural Commissioner within 10 days of month following application.

MONTH 1: May YEAR 2: 2002

☐ NURSERY 3

Page ____ of ____

OPERATOR ID/PERMIT NUMBER 4	OPERATOR (GROWER) 5	ADDRESS 6	CITY 7	ZIP CODE 8
39-04-390416	Dan Parisos	13322 N Stkn St	Lodi Ca	95240

SITE IDENTIFICATION NUMBER 9	TOTAL PLANTED ACREAGE/UNITS 10	COUNTY NUMBER 11	SECTION 12	TOWNSHIP 13	RANGE 14	BASE & MERIDIAN 15
3-1	10	39	24	3 (N) S	6 (E) W	S (M) H

COMMODITY/SITE TREATED 17: Zinfandel grapes

FIELD LOCATION 19: SE Harney + Stkn St.

CHEMICAL CODE NUMBER 21	DATE/TIME APPLICATION COMPLETED 22	ACREAGE/UNITS TREATED 23	APP METHOD (CHECK ONE) 24	BLOCK ID (IF APPLICABLE) 25	EPA OR STATE REGISTRATION NUMBER (FROM LABEL) 26	TOTAL PRODUCT USED (CIRCLE ONE UNIT OF MEASURE) 27	DAYS REENTRY 28	RATE PER ACRE 29	DILUTION 30	PRODUCT AND MANUFACTURER 31
			GR ☐ AIR ☐ OTHER ☐			LB OZ PT QT GA				
			GR ☐ AIR ☐ OTHER ☐			LB OZ PT QT GA				
	5-12 6AM	10	GR ☒ AIR ☐ OTHER ☐		EPA # 55429-AA	(LB) OZ PT QT GA		15/Ac		Sulfur - CSC
			GR ☐ AIR ☐ OTHER ☐			LB OZ PT QT GA				
			GR ☐ AIR ☐ OTHER ☐			LB OZ PT QT GA				
	5-27 6AM	10	GR ☒ AIR ☐ OTHER ☐		EPA # 55429-AA	(LB) OZ PT QT GA		15/Ac		Sulfur - CSC
			GR ☐ AIR ☐ OTHER ☐			LB OZ PT QT GA				
			GR ☐ AIR ☐ OTHER ☐			LB OZ PT QT GA				
			GR ☐ AIR ☐ OTHER ☐			LB OZ PT QT GA				
			GR ☐ AIR ☐ OTHER ☐			LB OZ PT QT GA				
			GR ☐ AIR ☐ OTHER ☐			LB OZ PT QT GA				
			GR ☐ AIR ☐ OTHER ☐			LB OZ PT QT GA				
			GR ☐ AIR ☐ OTHER ☐			LB OZ PT QT GA				
			GR ☐ AIR ☐ OTHER ☐			LB OZ PT QT GA				

RECEIVED
SEP 11 2002
SAN JOAQUIN COUNTY
AGRIC. COMM. - LODI

REPORT PREPARED BY: Dan Parisos DATE: 9-10-02 REVIEWED BY:

FOR AGENCY USE ONLY

Distribution: White copy—County Agricultural Commissioner; Pink copy—DPR; Canary—Applicator; Goldenrod—Applicator

STATE OF CALIFORNIA
DEPARTMENT OF PESTICIDE REGULATION
PR ENF-017C (REV 2/99)

PRODUCTION AGRICULTURE MONTHLY PESTICIDE USE REPORT

Instructions: Submit the white copy to the Agricultural Commissioner within 10 days of month following application.

MONTH 1: April YEAR 2: 2002

☐ NURSERY 3

Page ___ of ___

OPERATOR ID/PERMIT NUMBER 4	OPERATOR (GROWER) 5	ADDRESS 6	CITY 7	ZIP CODE 8
39-04-3904416	Dan Pariso	13322 N Stkn St	Lodi Ca	95240

SITE IDENTIFICATION NUMBER 9	TOTAL PLANTED ACREAGE/UNITS 10	COUNTY NUMBER 11	SECTION 12	TOWNSHIP 13	RANGE 14	BASE & MERIDIAN 15
3-1	10	39	24	3 (N) S	6 (E) W	S (M) H

COMMODITY/SITE TREATED 17: Zins - wine grapes

FIELD LOCATION 19: SE Harney + Stkn St.

CHEMICAL CODE NUMBER 21	DATE/TIME APPLICATION COMPLETED 22	ACREAGE/UNITS TREATED 23	APP METHOD (CHECK ONE) 24	BLOCK ID (IF APPLICABLE) 25	EPA OR STATE REGISTRATION NUMBER (FROM LABEL) 26	TOTAL PRODUCT USED (CIRCLE ONE UNIT OF MEASURE) 27	DAYS REENTRY 28	RATE PER ACRE 29	DILUTION 30	PRODUCT AND MANUFACTURER 31
			GR ☐ AIR ☐ OTHER ☐			LB OZ PT QT GA				
	4-10 6AM	10	GR ☐ AIR ☐ OTHER ☐		EPA# 55429-AA	LB OZ PT QT GA		15/Ac		Sulfur - CSC
			GR ☐ AIR ☐ OTHER ☐			LB OZ PT QT GA				
	4-27 6AM	10	GR ☒ AIR ☐ OTHER ☐		EPA # 55429-AA	LB OZ PT QT GA		15/Ac		Sulfur - CSC
			GR ☐ AIR ☐ OTHER ☐			LB OZ PT QT GA				
			GR ☐ AIR ☐ OTHER ☐			LB OZ PT QT GA				
			GR ☐ AIR ☐ OTHER ☐			LB OZ PT QT GA				
			GR ☐ AIR ☐ OTHER ☐			LB OZ PT QT GA				
			GR ☐ AIR ☐ OTHER ☐			LB OZ PT QT GA				
			GR ☐ AIR ☐ OTHER ☐			LB OZ PT QT GA				
			GR ☐ AIR ☐ OTHER ☐			LB OZ PT QT GA				
			GR ☐ AIR ☐ OTHER ☐			LB OZ PT QT GA				
			GR ☐ AIR ☐ OTHER ☐			LB OZ PT QT GA				
			GR ☐ AIR ☐ OTHER ☐			LB OZ PT QT GA				

RECEIVED
SEP 11 2002
SAN JOAQUIN COUNTY
AGRIC. COMM. - LODI

REPORT PREPARED BY: Dan Pariso DATE: 9-10-02

REVIEWED BY: _____ FOR AGENCY USE ONLY

Form Distribution: White copy--County Agricultural Commissioner, Pink copy--DPR, Canary--Applicator, Goldenrod--Applicator

STATE OF CALIFORNIA
DEPARTMENT OF PESTICIDE REGULATION
PR-ENF-017C (REV 2/99)

PRODUCTION AGRICULTURE MONTHLY PESTICIDE USE REPORT

2002

Instructions: Submit the white copy to the Agricultural Commissioner within 10 days of month following application.

MONTH 1: January YEAR 2: 2002

☐ NURSERY 3

Page 1 of 1

OPERATOR ID/PERMIT NUMBER 4	OPERATOR (GROWER) 5	ADDRESS 6	CITY 7	ZIP CODE 8
39-04-39044/6	DAN PARISES	13322 N. STKN. ST.	LODI	95240

SITE IDENTIFICATION NUMBER 9	TOTAL PLANTED ACREAGE/UNITS 10	COUNTY NUMBER 11	SECTION 12	TOWNSHIP 13	RANGE 14	BASE & MERIDIAN 15
3-1	10	39	24	3 (N) S	6 (E) W	S (M) H

COMMODITY/SITE TREATED 17: Zins - wine grapes

FIELD LOCATION 19: SE Harney & Stkn St.

CHEMICAL CODE NUMBER 21	DATE/TIME APPLICATION COMPLETED 22	ACREAGE/UNITS TREATED 23	APP METHOD (CHECK ONE) 24	BLOCK ID (IF APPLICABLE) 25	EPA OR STATE REGISTRATION NUMBER (FROM LABEL) 26	TOTAL PRODUCT USED (CIRCLE ONE UNIT OF MEASURE) 27	DAYS REENTRY 28	RATE PER ACRE 29	DILUTION 30	PRODUCT AND MANUFACTURER 31
			GR ☐ AIR ☐ OTHER ☐			LB OZ PT QT GA				
	1-8 8AM	10	GR ☐ AIR ☒ OTHER ☐		EPA 19713-252	(LB) 1 OZ PT QT GA		1 Strip ac		Sinnagine
			GR ☐ AIR ☐ OTHER ☐			LB OZ PT QT GA				
	1-8 8AM	10	GR ☐ AIR ☒ OTHER ☐		Round-Up ~~EPA 524-475~~	LB OZ PT (QT) GA 1½		1100 gal H2O		Round up.
			GR ☐ AIR ☐ OTHER ☐			LB OZ PT QT GA				
	1-8 8AM	10	GR ☐ AIR ☒ OTHER ☐		2955-50142 AA	LB (OZ) PT QT GA 4		1100 gal H2O		R-11 Wilbur-Ellis spreader.
			GR ☐ AIR ☐ OTHER ☐			LB OZ PT QT GA				
			GR ☐ AIR ☐ OTHER ☐			LB OZ PT QT GA				
			GR ☐ AIR ☐ OTHER ☐			LB OZ PT QT GA				
			GR ☐ AIR ☐ OTHER ☐			LB OZ PT QT GA				
			GR ☐ AIR ☐ OTHER ☐			LB OZ PT QT GA				
			GR ☐ AIR ☐ OTHER ☐			LB OZ PT QT GA				
			GR ☐ AIR ☐ OTHER ☐			LB OZ PT QT GA				

RECEIVED
SEP 11 2002
SAN JOAQUIN COUNTY
AGRIC. COMM. - LODI

PORT PARE [illegible] TE 9-10-02 VIEW

FOR AGENCY USE ONLY

Distribution: White copy--County Agricultural Commissioner, Pink copy, DPR, Canary, Applicator, Goldenrod, Applicator

AGENCY RECORDS SUMMARY

	AGENCY	DATE	CONTACT NAME	PHONE	TYPE OF INFORMATION
San Joaquin County	Office of Emergency Services	2/16/06	Michelle Halliwell	209 468-3962	Hazardous material incidents, hazardous material business plan and storage documents
State	Department of Toxic Substance Control	2/16/06	Ms Bobbi Jensen	916 255-3758	List of properties that show up on Cal-Sites database or on SLIC database
State	Fire Marshall, Pipeline Safety Office	2/16/06	Ms Lisa Dowdy	562 982-9115	Hazardous material pipelines and/or hazardous material incidents on or adjacent to the site
San Joaquin County	Community Development	2/11/06	http //www co san-joaquin ca us/	N/A	Contacted for information regarding zoning for the site
San Joaquin County	Environmental Health Department	2/16/06	Diane Martinez	209 468-3420	Hazardous material incidents, hazardous material business plan and storage documents Lists of businesses that handle hazardous materials, USTs, wells, and hazardous material incidents

APPENDIX E

PROPOSAL

File 02001PROP ENV/STO6P053
January 30, 2006

Mr Robert Sun
Senior Planner
WILLDAN
13191 Crossroads Parkway North, Suite 405
Industry, CA 91746-3497

Via Facsimile (562) 695-2120

Subject **Proposal**
Phase I Environmental Site Assessment
Approximately 220-Acres
Bound by State Route 99 to the East/Harney Lane to the North/UPRR to the West and Near Scottsdale Road to the South
Lodi, California

Dear Mr Sun

Please review the enclosed scope of work for a Phase I Environmental Site Assessment (ESA) of the subject property Kleinfelder's scope of work will be completed in accordance with the ASTM E1527-00 "Standard Practice for Environmental Assessments Phase I Environmental Site Assessment Process" requirements unless directed otherwise by WILLDAN It is our understanding that the subject property is bound by State Route 99 to the east, Harney Lane to the north, Union Pacific Railroad to the west and near Scottsdale Road to the south and consists of approximately 220 acres of vacant agricultural land The proposed use of the site is of mix uses, including, a 40-acre retail center, a 20-acre office complex, 134-acres of residential land, a 10-acre school site, 9-acres of parkland and a 1-acre fire station

Pertinent information obtained during the project will be verbally reported prior to the final report of findings A final report will include results, discussions of concerns, and recommendations for additional work, if needed The proposed scope of work can be completed for the lump sum fee of $4,800 and will be completed 3 to 4 weeks from the date we receive written authorization to proceed The length of time required to complete the Phase I is dependent upon how long it takes local regulatory agencies to process our requests for information Our estimated completion time is based on our current workload and our experience with local agency response times in the project area

If our research indicates that additional investigation or sampling and analysis are recommended, a separate scope of work, budget, and schedule will be submitted for

© 2006 Kleinfelder, Inc

your approval A Phase I ESA does not typically include sampling and analysis Other services can be provided to further understand the site conditions These services include, but are not limited to, soil vapor surveys, asbestos building material surveys, threatened/endangered species assessments, wetlands surveys, geophysical surveys, geotechnical investigations, and industrial compliance assessments These services can be provided for additional fees

If the proposal is acceptable to you, we can begin work as soon as we receive one of the original copies of this proposal complete with the signed acceptance signature block We would, of course, have to approve any requested changes before proceeding Please retain the second original copy of this proposal for your records *In addition, we request a map delineating the site boundaries (including assessor's parcel numbers), any grading/site plans, copies of any known reports regarding subsurface conditions or environmental concerns, a copy of your site access agreement, any chain-of-title reports you possess, and the names of at least two individuals we can interview regarding site history (can include current owner or real estate broker)* The signed accepted original copy of this proposal and maps will serve as authorization to proceed with the project

Kleinfelder appreciates the opportunity to be of service on this project If there are any questions, or if we may be of further assistance, please don't hesitate to contact us at (209) 948-1345

Respectfully submitted,

KLEINFELDER, INC.

Don D'Amico, CAC
Environmental Group Manager

Attachments/Enclosures Proposal
General Conditions 2006

Client agrees to the Scope of Work described in this Proposal and Cost Estimate and the General Conditions attached and incorporated herein Please return one of the originals of this **entire** proposal to us to indicate your approval

By _____
Client Signature

Title _____

Date _____

© 2006 Kleinfelder, Inc

PROPOSAL
PHASE I ENVIRONMENTAL SITE ASSESSMENT
APPROXIMATELY 220-ACRES
BOUND BY STATE ROUTE 99 TO THE EAST/HARNEY LANE TO THE NORTH/ UPRR TO THE WEST AND NEAR SCOTTSDALE ROAD TO THE SOUTH
LODI, CALIFORNIA

INTRODUCTION

This proposal was developed after discussion with Mr Robert Sun, and is a preliminary understanding of WILLDAN's desires Kleinfelder is committed to providing quality service to its clients, commensurate with their wants, needs and desired level of risk All work for this project will be completed in accordance with the ASTM E1527-00 "Standard Practice for Environmental Site Assessments Phase I Environmental Site Assessment Process" If a portion of this proposal does not meet the needs of WILLDAN, or if those needs have changed, Kleinfelder will consider appropriate modifications, subject to the standards of care to which we adhere as professionals Modifications such as changes in scope, methodology, scheduling, and contract terms may result in changes to the risks assumed by WILLDAN as well as adjustments to our fees We look forward to the opportunity to serve you

SCOPE OF WORK

Task 1.0 Regulatory Agency and Other Records Review

1 1 Standard Environmental Record Sources Federal and State

A review of published lists of state and federal regulatory agency investigations and/or enforcement actions for the site and within the following ASTM minimum search distances of the site

- United States Environmental Protection Agency (U S EPA) National Priority List (NPL), RCRA Corrective Action (CORRACTS) Treatment, Storage and Disposal (TSD) facilities, and the Cal-EPA Department of Toxic Substances Control (DTSC) Cal-Sites List including the Bond Expenditure Plan (BEP) and Annual Workplan for the site and properties within one mile of the site
- U S EPA CERCLIS List, the RCRA non-CORRACTS TSD List, the Cal-EPA Office of Environmental Information Hazardous Waste and Substances Sites List (formerly the CORTESE List) Regional Water Quality Control Board Tank Tracking System, Regional Quality Control Board, SLIC List, the SWAT/WMUDS list (landfills), and California Integrated Waste Management Board SWIS list within one-half mile of the site

© 2006 Kleinfelder, Inc

- The RCRA generators list, and the local or state list of registered underground storage tanks for the site and adjacent properties The Emergency Response Notification System (ERNS) for the subject site only

1 2 Additional Environmental Sources, State and Local

1 2 1 Review of reasonably ascertainable state and local regulatory agency records for information pertaining to environmental permits, site investigations, and documented enforcement actions for the subject site and adjacent facilities only State and local agencies contacted may include the following as appropriate

The local agency branch of the State Office of Emergency Services, the Regional Water Quality Control Board, the local Environmental Health Department, the local Fire Department, the Air Quality Management District or Air Pollution Control District, the local Planning Department, the Building Department, or the local utility company

1 2 2 Interviews with local government officials for information regarding use, storage, and disposal of hazardous substances for the subject site or adjacent properties Local government officials contacted may include the following as appropriate

- Local fire department,
- Local health agency,
- Local agency with responsibility for hazardous waste disposal or other environmental matters such as State of California Department of Water Resources for on-site water wells, the California Department of Conservation, Division of Oil and Gas for onsite oil wells, the Office of the California State Fire Marshall or Public Utilities Commission for pipelines, or the local Agricultural Commissioner for restricted pesticide use permits for the site

Task 2.0 Site History and Setting

In order to comply with ASTM E1527-00 one or more of the following reasonably ascertainable standard historical sources will be consulted for information regarding the subject site

2 1 Review obtainable Sanborn Fire Insurance Company Maps to gain knowledge of past operations, facilities, or activities of environmental concern for the subject site and adjacent properties

2 2 Review readily obtainable aerial photographs for discernible physical features regarding past operations, facilities, and activities of environmental concern for the subject site and adjacent properties

© 2006 Kleinfelder, Inc

2 3 Review available city directories for prior business names which operated at the subject site

2 4 Review chain-of-title or recorded document guarantee report (*if provided by client*) dating back 50 years which lists current and former easements and ownership As an alternative a preliminary title report describing existing easements and current ownership may be reviewed if provided by the client

2 5 A reasonable attempt will be made to interview available "key site managers" who may have historical environmental information of the subject site Key site managers may include current or past owners of the site *Interviews will be conducted unless you request that we omit this task to protect confidentiality of the transaction* Interviews will be limited, to a maximum of two selected key personnel per site WILLDAN will be responsible for supplying the names and phone numbers of two key personnel to be interviewed

2 6 Review geological and hydrogeological information for the area in which the site is located

Task 3 0 Site Reconnaissance

3 1 Conduct a site visit to observe field conditions indicating recognizable environmental conditions in connection with the property which may include for example

- Note obvious location(s) of suspected past and present hazardous substance storage, application, use, and disposal areas
- Note obvious location(s) of aboveground and underground storage tanks, pipelines, wells, and transformers Any pertinent information or helpful documents that the client has or can obtain regarding as-built drawings, environmental permits or registrations previous assessments, etc , for underground tanks etc , is requested to be made available for use by Kleinfelder
- Note obvious uses and environmental conditions concerns as noted in the review of the aerial photography
- Note facilities adjacent to the site that have an obvious potential to affect the environmental conditions at the site
- Photographically document conditions at the time of the site visit

Task 4.0 Final Report of Findings

Provide a final report of findings The report of findings will include an evaluation of the information obtained from the Phase I ESA The report will include illustrations, color

© 2006 Kleinfelder, Inc

photographs, and pertinent regulatory agency documentation regarding the site The report will discuss findings and recommendations

ASSUMPTION AND CLIENT RESPONSIBILITIES

The proposed scope of services and estimated budget are based on the following

- The cover letter (attached) is an integral part of this proposal
- The client will provide Kleinfelder with the authorization to access the site The client will provide a written right of entry authorization, if requested
- The client is responsible for providing an accurate map delineating site boundaries If site boundaries are not clearly marked in the field, then it is the client's responsibility to arrange for such
- The site visit for the Phase I ESA can be conducted in one day If the site visit cannot be completed in one day, additional fees will be incurred
- Sampling and analysis are not included in the scope of services
- Two copies of the report of findings will be delivered to the client
- Client meetings and revisions to the ESA report are not included in the budget estimate, but can be provided on a time and materials basis at the client's request
- The review of regulatory agency files is limited to the site and adjacent facilities only If regulatory agency file reviews for additional sites are recommended, then client will be contacted for authorization of additional fees
- This proposal and our associated fee are based on use of Kleinfelder's attached contract Use of a client provided contract, may cause delays due to upper management review of the contract as well as an increase in our fees in the event that the terms and conditions are significantly different
- Client to provide preliminary title report which lists existing easements and current ownership or a 50-year Chain-of-Title (*optional under ASTM*) If Kleinfelder is asked to obtain this information, additional expenses will be incurred
- Review of the 50-Year Chain-of-Title will consume less than 3 hours of professional time If the review takes more time, additional fees will be incurred

FEE AND SCHEDULE

Kleinfelder can perform the described scope of work for a fee of $4,800 on a lump sum basis, and will be completed 3 to 4 weeks from the date we receive you acceptance of this proposal If additional investigative efforts or sampling and analysis are recommended based upon our research, a separate scope of work, schedule, and budget will be submitted for your approval

© 2006 Kleinfelder, Inc

AUTHORIZATION

A signed original proposal, returned to us, will serve as our formal authorization to proceed If there is a need for any change in the proposal, please call us immediately Changes may require revision of the proposed fee, which will be communicated to you upon assessment of the requested changes' effect on the fee

The proposal will remain in effect for 90 days from the date shown on the proposal and therefore shall be null and void unless our original proposal for the work performed has been accepted using the acceptance signature block by an authorized client representative and one of the entire proposal returned to Kleinfelder

All information gathered during the study by Kleinfelder is considered confidential and will be released only upon written authorization of the client or as required by law California law requires a person to inform the State if a situation is encountered that can be considered an immediate endangerment to the public's health or welfare and/or to the environment Therefore, the client will be contractually bound to make any said disclosures in lieu of Kleinfelder, its owners, principals, employees or subcontractors

LIMITATIONS

The proposed scope of work requested by WILLDAN is limited to evaluating environmental concerns associated with the potential presence of hazardous substances in conjunction with the transfer or financing of the referenced property This limited environmental evaluation does not include sampling and analysis or other services not described Other environmental or geotechnical investigative services can be provided for additional fees The scope of services described here is not intended to be inclusive, to identify all potential concerns, or to eliminate the possibility of environmental problems Within current technology, no level of assessment can show conclusively that a property or its structures are completely free of hazardous substances Therefore, Kleinfelder cannot offer a certification that the property is clear of environmental liability

Kleinfelder will assume no responsibility or liability whatsoever for any claim, loss of property value, damage, or injury which results from pre-existing hazardous substances being encountered or present on the project site, or from the discovery of such hazardous substances Kleinfelder offers a range of investigative and engineering services to suit the varying needs of our clients Although risk can never be eliminated, more detailed and extensive investigations yield more information, which may help understand and manage the degree of risk Since such detailed services involve greater expense, our clients participate in determining the level of service, which provide adequate information for their purposes at an acceptable level of risk Acceptance of this proposal will indicate that WILLDAN has reviewed the scope of service and determined that it does not need or want more services than are being proposed at this time Any exceptions should be noted and may result in a change in fees

© 2006 Kleinfelder, Inc

Kleinfelder will perform its services in a manner consistent with the standards of care and skill ordinarily exercised by members of the profession practicing under similar conditions in the geographic vicinity and at the time the services will be performed No warranty or guarantee, expressed or implied, is part of the services offered by this proposal

This proposal may be used only by the client and only for the purposes stated, within a reasonable time from its issuance Land use, site conditions (both on-site and off-site) or other factors may change over time, and additional work may be required with the passage of time

Provided the Consultant's report is still reliable (as determined by Consultant), Consultant may issue a third-party reliance letter to a party that Client identifies in writing under the following conditions that the third party, including Client's successors and assigns, by such reliance, (1) agree in writing to be bound by Consultant's Terms and Conditions and (2) agree to pay Consultant's then-current fees for issuing such letters

The fees presented in this proposal are based on prompt payment for services presented in Kleinfelder's standard invoicing format Additional charges will be applied for specialized invoicing and/or if backup documentation is needed These special services will be charged on a time and expense basis Late fees will be charged if payment is not received in accordance with terms contained in our terms and conditions for professional services

This proposal is based on Kleinfelder's standard General conditions (Professional Services) which is attached If changes are made to the scope of work and/or terms and conditions, or if an additional insurance or liability coverage is desired, Kleinfelder reserves the right to modify its proposal/fee Additionally, if an alternative contract is desired, some delays may be incurred as a consequence of our review

The safety of our employees is of paramount concern to Kleinfelder You will be notified if the location of your project represents a potential safety concern to our employees Unsafe conditions for field work will require a modification of our estimated scope of work and associated fees We will advise you of the additional costs necessary to mitigate these unanticipated conditions, if applicable

This project has not been identified as being subject to prevailing wage laws As such, our wages for field personnel are based on the competitive marketplace and may not be in compliance with the requirements for prevailing wage projects In the event that prevailing wages are deemed by proper authority to apply to this project, additional, legally-mandated, labor-related charges will require a corresponding increase in our fee

© 2006 Kleinfelder, Inc

KLEINFELDER, INC GENERAL CONDITIONS (PROFESSION SERVICES)

1 **Services** This Agreement is entered into between Client and Kleinfelder, Inc ("Consultant") wherein Client engages Consultant to provide professional services ("Services") in connection with the project described in the proposal ("Project") to which these General Conditions are attached Client agrees that services not specifically described in the Scope of Services identified in Consultant's proposal are not included in the Scope of Services described by Consultant This Agreement, including the proposal, these General Conditions, Consultant's Addenda and Fee Schedule, represents the entire Agreement between the parties and supercedes any and all agreements between the parties, either oral or in writing, including any purchase or work order issued by Client

2 **Payment** Client shall pay invoices upon receipt Invoices not paid within thirty (30) days of the invoice date shall be subject to a late payment fee of 1½ % per month from the date of invoice Additionally, Consultant may, upon five (5) calendar days' notice to Client, suspend all Services until paid in full and may terminate the Agreement

3 **Prevailing Wages** It is Client's legal responsibility to determine whether the Project is covered under prevailing wage regulations Unless Client specifically informs Consultant in writing that the Project is a prevailing wage project and is identified as such in Consultant's Scope of Services, Client agrees to reimburse Consultant and to defend, indemnify and hold harmless Consultant from and against any liability, including costs, fines and attorneys' fees, resulting from a subsequent determination that the Project was covered under prevailing wage regulations

4 **Work Product** Services provided under this Agreement, including all reports, information, recommendations, or opinions ("Reports") prepared or issued by Consultant, are for the exclusive use and benefit of Client or its agents in connection with the Project, are not intended to inform, guide or otherwise influence any other entities or persons with respect to any particular business transactions, and should not be relied upon by any entities or persons other than Client or its agents for any purpose other than the Project Client will not distribute or convey such Reports to any other persons or entities without Consultant's prior written consent which shall include a release of Consultant from liability and indemnification by the third party Consultant's Reports, boring logs, maps, field data, drawings, test results and other work products are part of Consultant's professional services, do not constitute goods or products and are copyrighted works of Consultant However, such copyright is not intended to limit the Client's use of its work product in connection with the Project

5 **Standard of Care** Consultant will strive to perform the Services in a manner consistent with that level of care and skill ordinarily exercised by members of the Consultant's profession practicing in the same locality under similar circumstances at the time the services are performed This Agreement creates no other representation, warranty or guarantee, express or implied

6 **Limitation of Liability** Consultant's potential liability to Client and others is grossly disproportionate to Consultant's fee due to the size, scope, and value of the Project Therefore, unless Client and Consultant otherwise agree in writing in consideration for an increase in Consultant's fee, Client, including its directors, officers, partners, employees, agents, contractors and their respective assigns, agree to limit Consultant's liability (whether arising from contract, statutory violation or tort) to the greater of $25,000 or the amount of Consultant's fee This limitation of liability shall apply to all phases of Services performed in connection with this Project, whether subsequent to or prior to the execution of this Agreement In no event shall Consultant be liable for consequential, incidental or special damages

7 **Construction Observation** If included in the Services, Consultant's services during construction, shall be limited to observation and testing of construction operations Consultant shall not be responsible for constant or exhaustive inspection of the work, the means and methods of construction or the safety procedures employed by Client's contractor Performance of construction observation services does not constitute a warranty or guarantee of any type, since even with diligent observation, some construction defects, deficiencies or omissions in the Contractor's work may occur Client shall hold its contractor solely responsible for the quality and completion of the Project, including construction in accordance with the construction documents Any duty hereunder is for the sole benefit of the Client and not for any third party, including the contractor or any subcontractor Client, or its designees, shall notify Consultant at least twenty-four (24) hours in advance of any field tests and observations required by the construction documents

8 **Certifications** Consultant shall sign certifications only if (a) Consultant approves the form of such certification prior to the commencement of Services, (b) such certification is included in Consultant's Services, (c) the certification is limited to a statement of professional opinion and does not constitute a warranty or guarantee, express or implied Any certification shall not relieve any entity of its obligations

9 **Samples** All samples shall remain the property of the Client Client shall promptly, at its cost, remove and lawfully dispose of samples, cuttings and hazardous materials If appropriate, Consultant shall preserve samples obtained no longer than sixty (60) days after the issuance of any document that includes the data obtained from those samples After that date, Consultant may dispose of the samples or return them to Client at Client's cost

10 **Client Responsibilities** Client shall bear sole responsibility for (a) jobsite safety, (b) notifying third parties including any governmental agency or prospective purchaser, of the existence of any hazardous or dangerous materials located in or around the Project site, and (c) providing and updating Consultant with accurate information regarding existing conditions, including the existence of hazardous or dangerous materials, proposed Project site uses, the correct location of Project property boundaries, any change in Project plans, and all subsurface installations, such as pipes, tanks, cables and utilities within the Project site Client shall cooperate with all requests by Consultant, including obtaining permission for access to the Project site Client releases Consultant from liability for any incorrect advice, judgment or decision based on inaccurate information furnished by Client or others If reasonable precautions will be inadequate to prevent foreseeable bodily injury or death to persons resulting from a material or substance, including hazardous materials, encountered on the site, Consultant shall immediately stop work in the affected area and report the condition to Client

11 **Electronic Media** Because data stored on electronic media can deteriorate undetected or be modified without Consultant's knowledge, the Client accepts responsibility for the completeness or readability of the electronic media after an acceptance period of 30 days from delivery of the electronic files

12 **Indemnification** To the fullest extent permitted by law, Client, including its directors, officers, partners, employees, agents, contractors and their respective assigns, agrees to indemnify, defend, and hold harmless Consultant, its directors, officers, employees and subcontractors from and against all claims, liability, damages, or expenses ("Claims") arising out of, in connection with or relating to any alleged act, failure to act, or other conduct of Consultant, including but not limited to, Claims alleging the negligence or other fault of Consultant, but specifically excepting Claims arising out of Consultant's sole negligence or willful misconduct Client shall indemnify Consultant even if Client is partially or wholly without fault for such Claims

13 **Dispute Resolution** The parties shall attempt resolution of any dispute arising under or related to this Agreement by mediation Notwithstanding the foregoing, in the event of Client non-payment, Consultant may, at its sole option, waive mediation Either party may demand mediation by serving a written notice on the other party stating the essential nature of the dispute The mediation shall be conducted in accordance with the AAA Construction Industry Mediation Rules then in effect within forty-five (45) days from the service of notice The parties shall share the fees equally If mediation fails, either party may institute litigation in the state or federal court of the county in which Consultant's office issuing the proposal is located The prevailing party shall be entitled to attorneys' fees, cost, including costs incurred in the mediation and costs of enforcement of any judgment The parties expressly waive any statute of limitations for a longer period of time and agree that any action shall be brought within one year from the date of Consultant's final invoice The parties expressly waive any and all rights to a trial by jury in any action, proceeding or counterclaim brought by either of the parties against the other with respect to any matter relating to, arising out of or in any way connected with this Agreement

14 **Changed Conditions** If during the course of performance of this Agreement conditions or circumstances are discovered which were not contemplated by Consultant at the commencement of this Agreement, Consultant shall notify Client of the newly discovered conditions or circumstances, and Client and Consultant shall renegotiate, in good faith, the terms and conditions of this Agreement If amended terms and conditions cannot be agreed upon within thirty (30) days after notice, Consultant may terminate this Agreement and Consultant shall be paid for its services through the date of termination

15 **Governing Law** The laws of the State where the Agreement was entered into shall govern interpretation of this Agreement If any term is deemed unenforceable, the remainder of the Agreement shall stay in full force and effect

16 **Additional Provisions** Neither party may assign its interest in this Agreement without the prior written consent of the other Any modification to this Agreement will be effective only if it is in writing signed by the party to be bound, except that if Consultant has performed services in reliance on Client's verbal approval to proceed, Client shall be bound by such verbal approval One or more waivers of any term, condition or covenant by either party shall not be construed as a waiver of any other term, condition or covenant This Agreement may be signed in counterpart

© 2006 Kleinfelder, Inc