# APPENDIX A

## Regional Groundwater Elevation Data

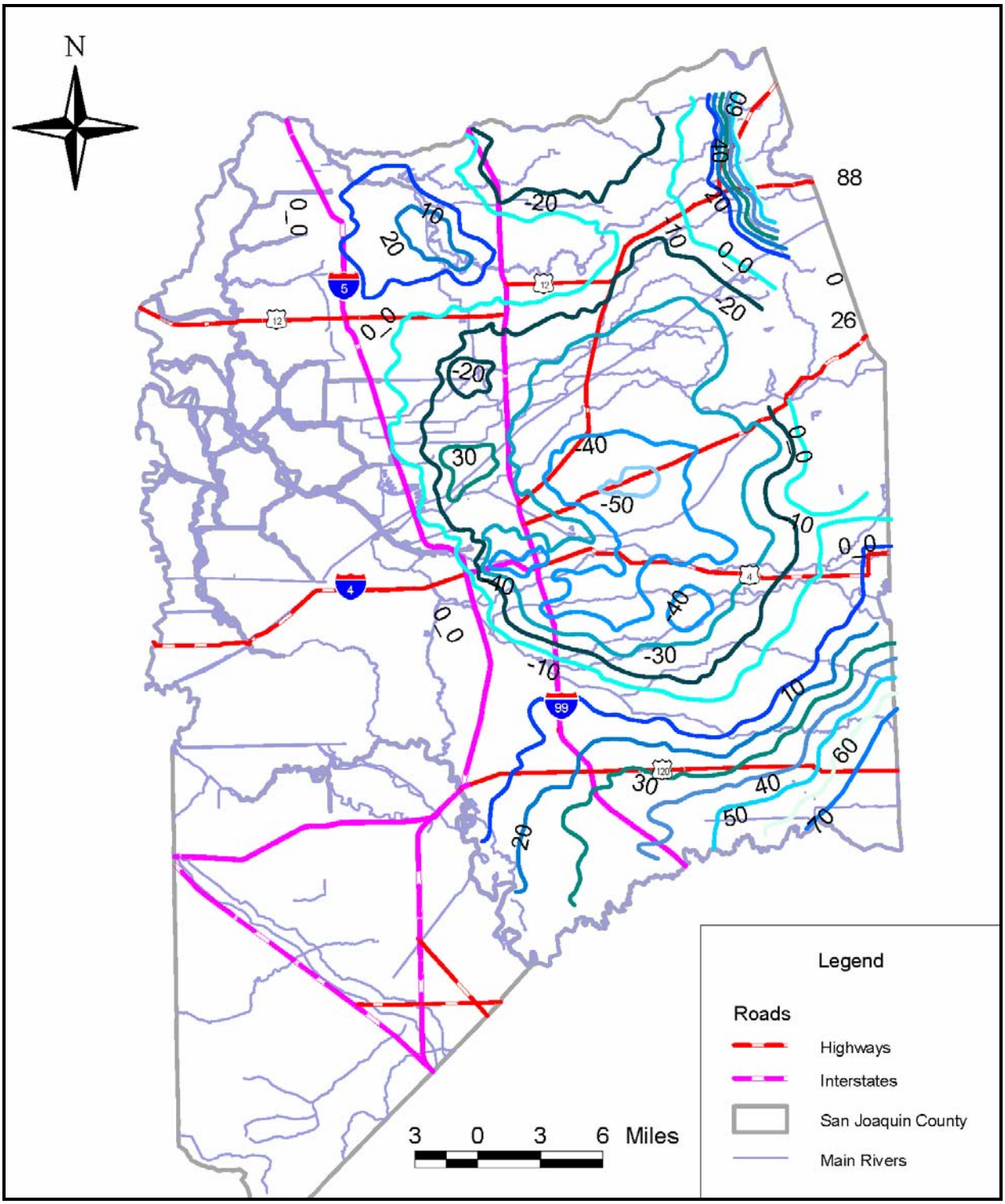


Regional Groundwater Elevations

Spring 1998

Appendix A-1

Reference:
Northeastern San Joaquin County
Groundwater Banking Authority Groundwater Management Plan (2004).

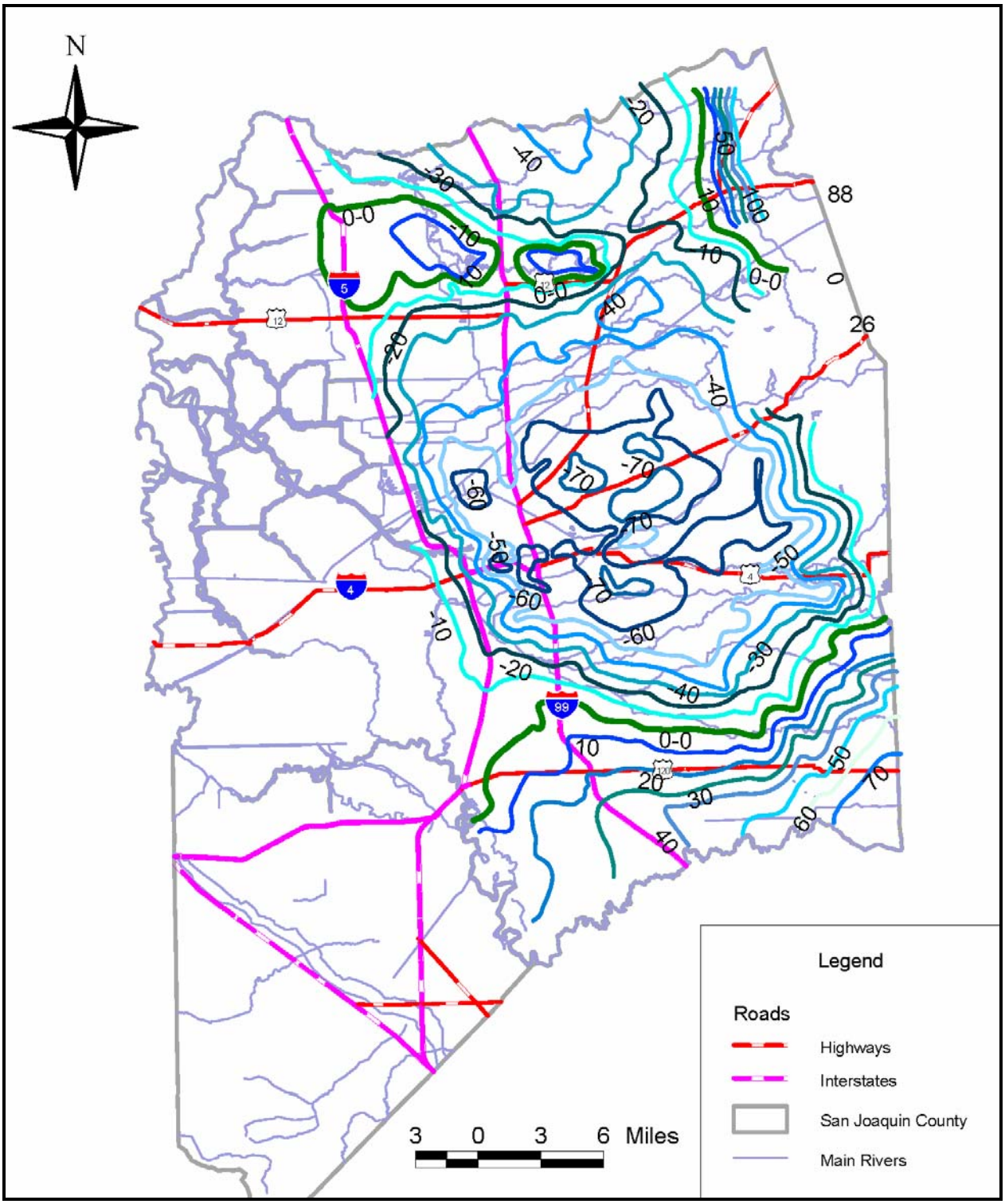


Regional Groundwater Elevations

Fall 1998

Appendix A-2

Reference:
Northeastern San Joaquin County
Groundwater Banking Authority Groundwater Management Plan (2004).

## Appendix A-3

# LINES OF EQUAL ELEVATION OF WATER IN WELLS

**SPRING 1971**

# Appendix A-4

SPRING 1977

SEMI ANNUAL DATA, MAPS AND CHARTS
PREPARED IN CONNECTION WITH THE
GROUND WATER MEASUREMENT AND
MAPPING PROGRAM AND
THE GROUND WATER QUALITY
MONITORING PROGRAM

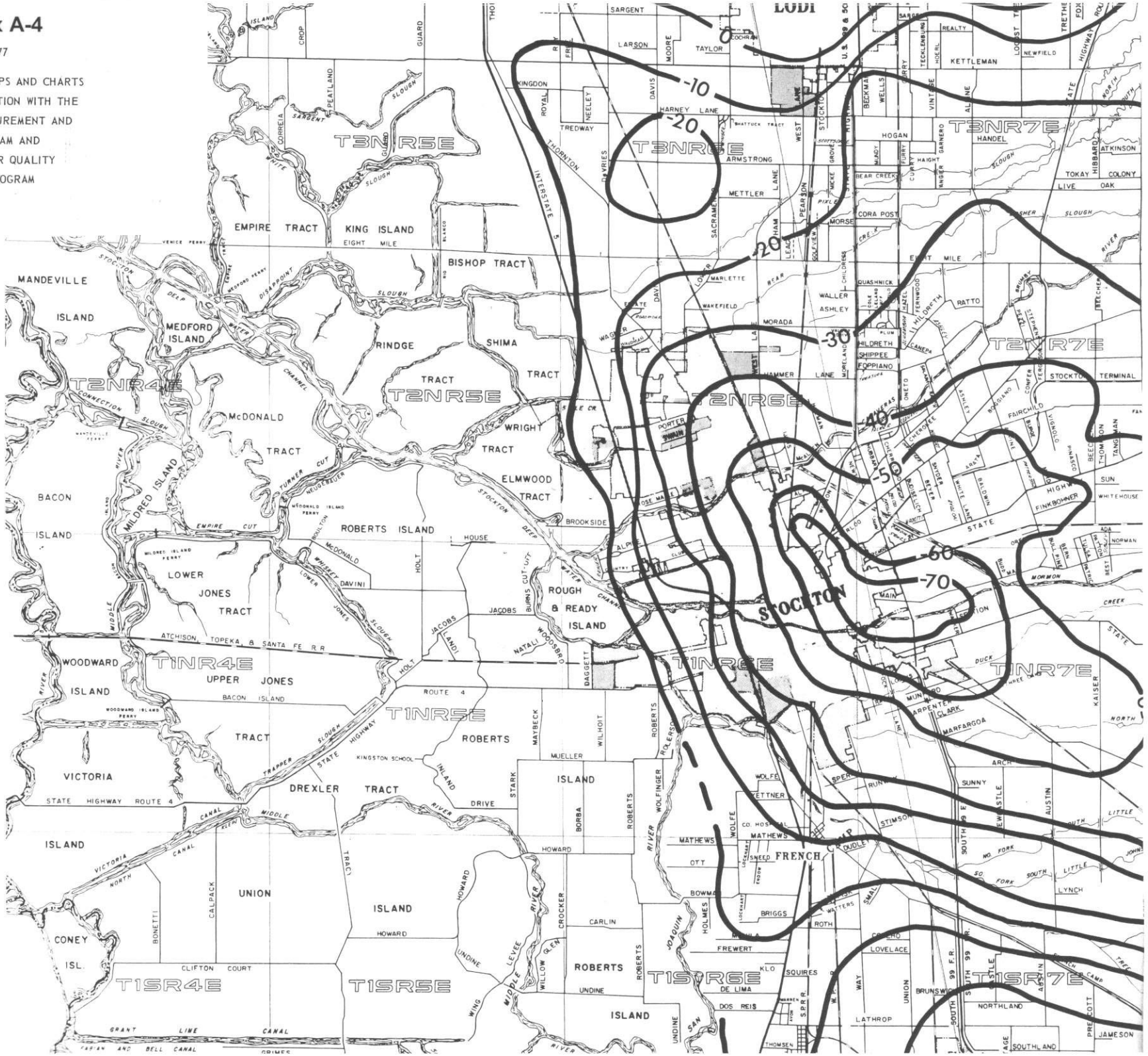

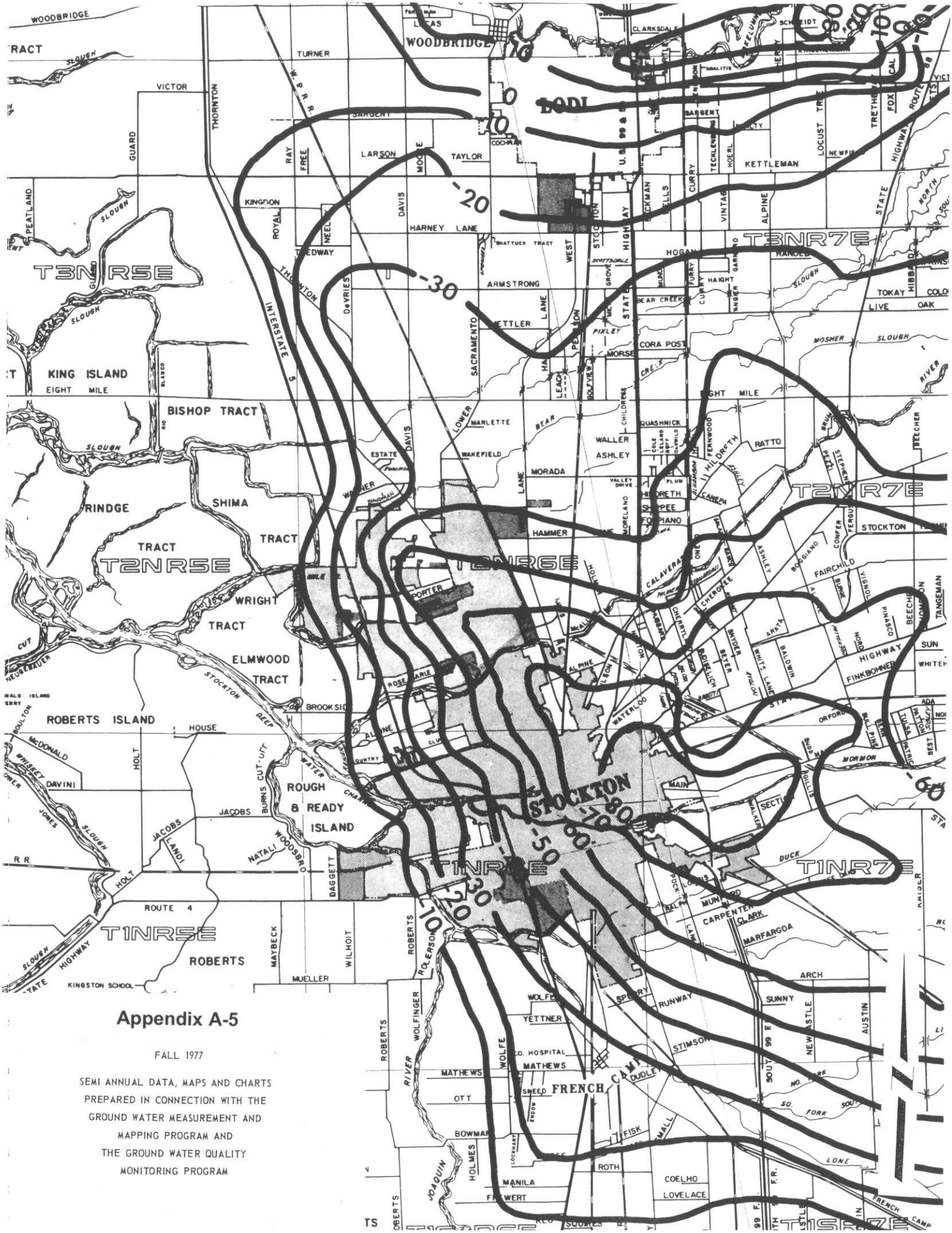


# Appendix A-5

FALL 1977

SEMI ANNUAL DATA, MAPS AND CHARTS
PREPARED IN CONNECTION WITH THE
GROUND WATER MEASUREMENT AND
MAPPING PROGRAM AND
THE GROUND WATER QUALITY
MONITORING PROGRAM

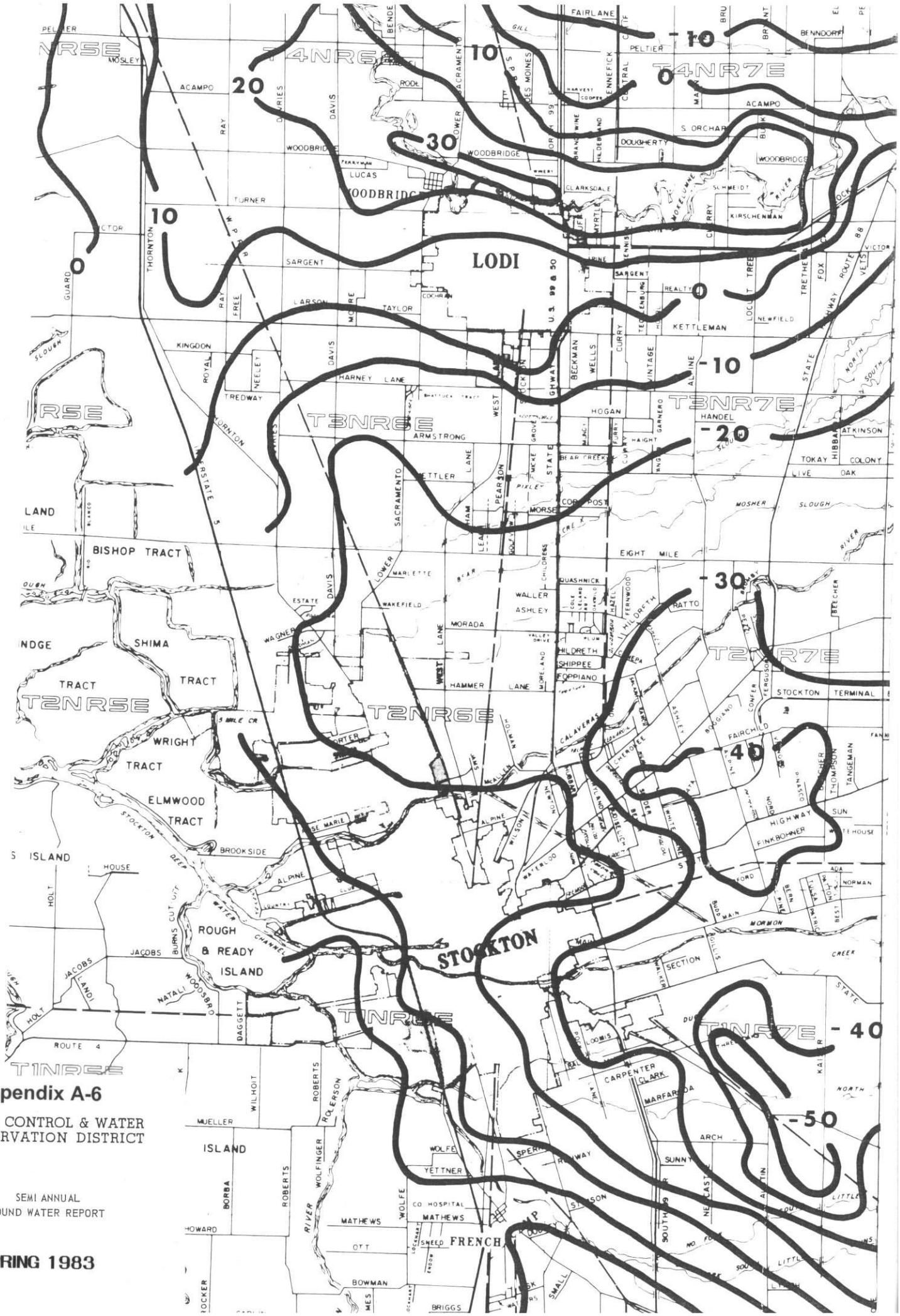


# Appendix A-6

FLOOD CONTROL & WATER CONSERVATION DISTRICT

SEMI ANNUAL GROUND WATER REPORT

**SPRING 1983**

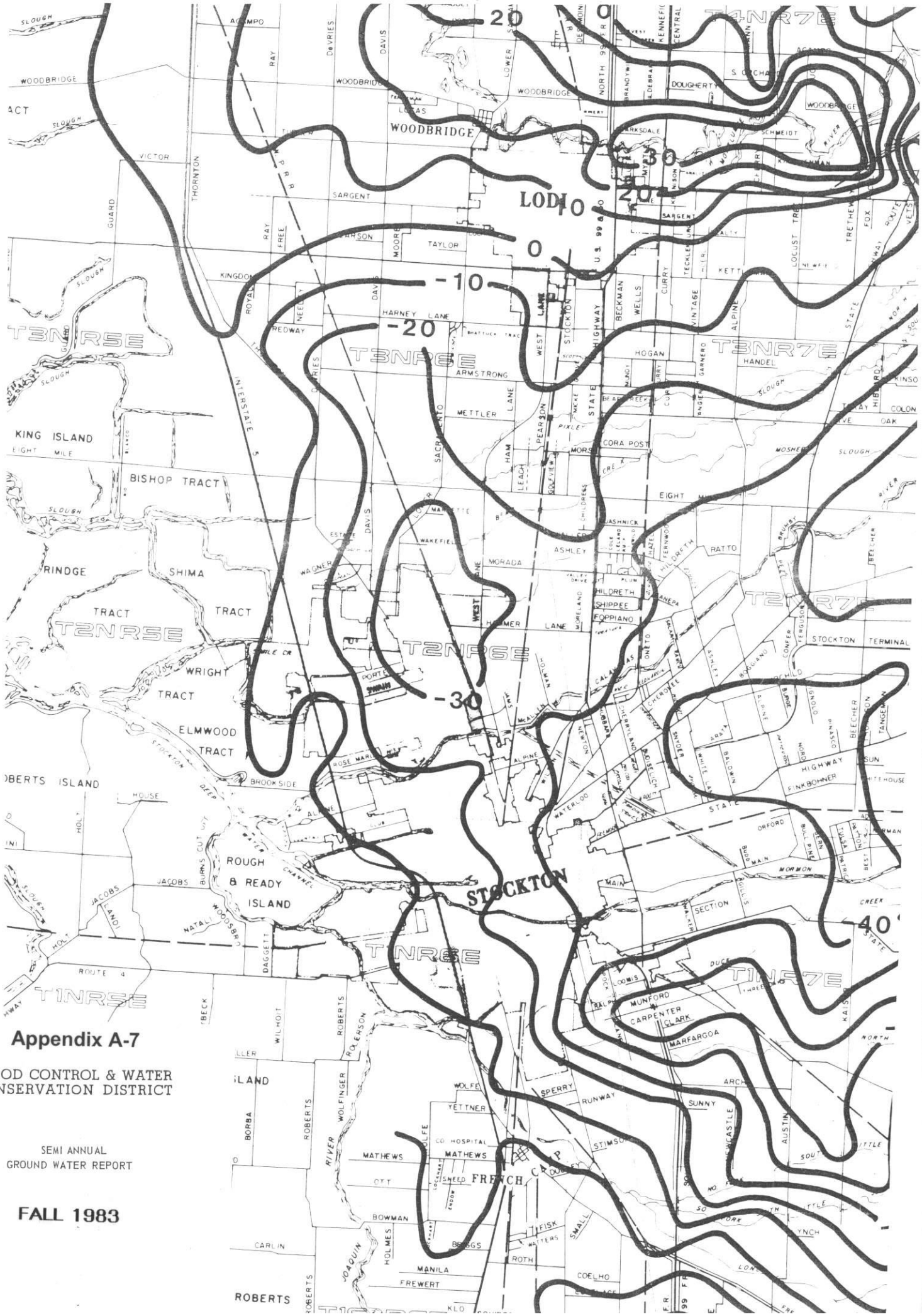


# Appendix A-7

FLOOD CONTROL & WATER CONSERVATION DISTRICT

SEMI ANNUAL GROUND WATER REPORT

**FALL 1983**

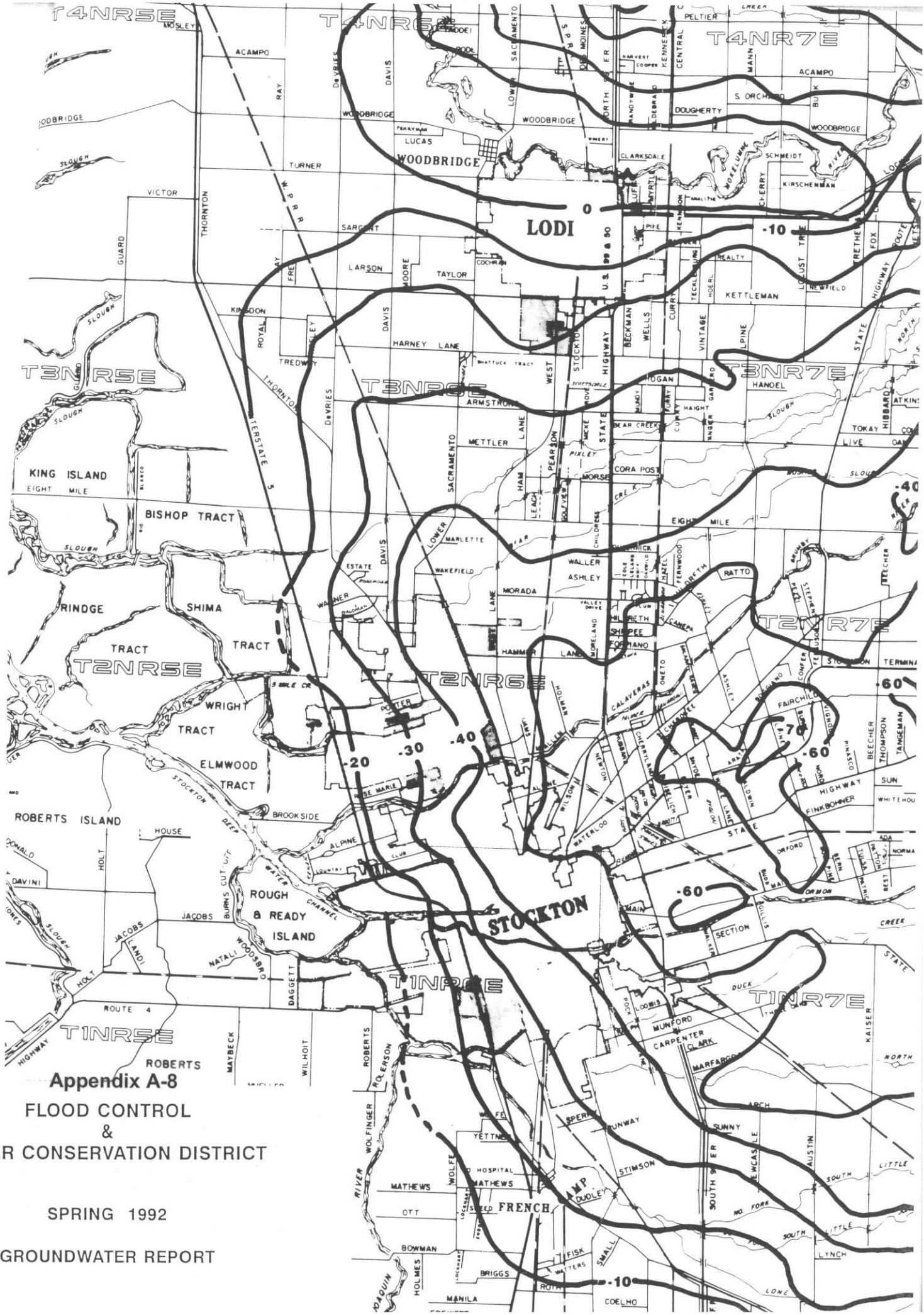


# Appendix A-8

## FLOOD CONTROL & WATER CONSERVATION DISTRICT

SPRING 1992

GROUNDWATER REPORT

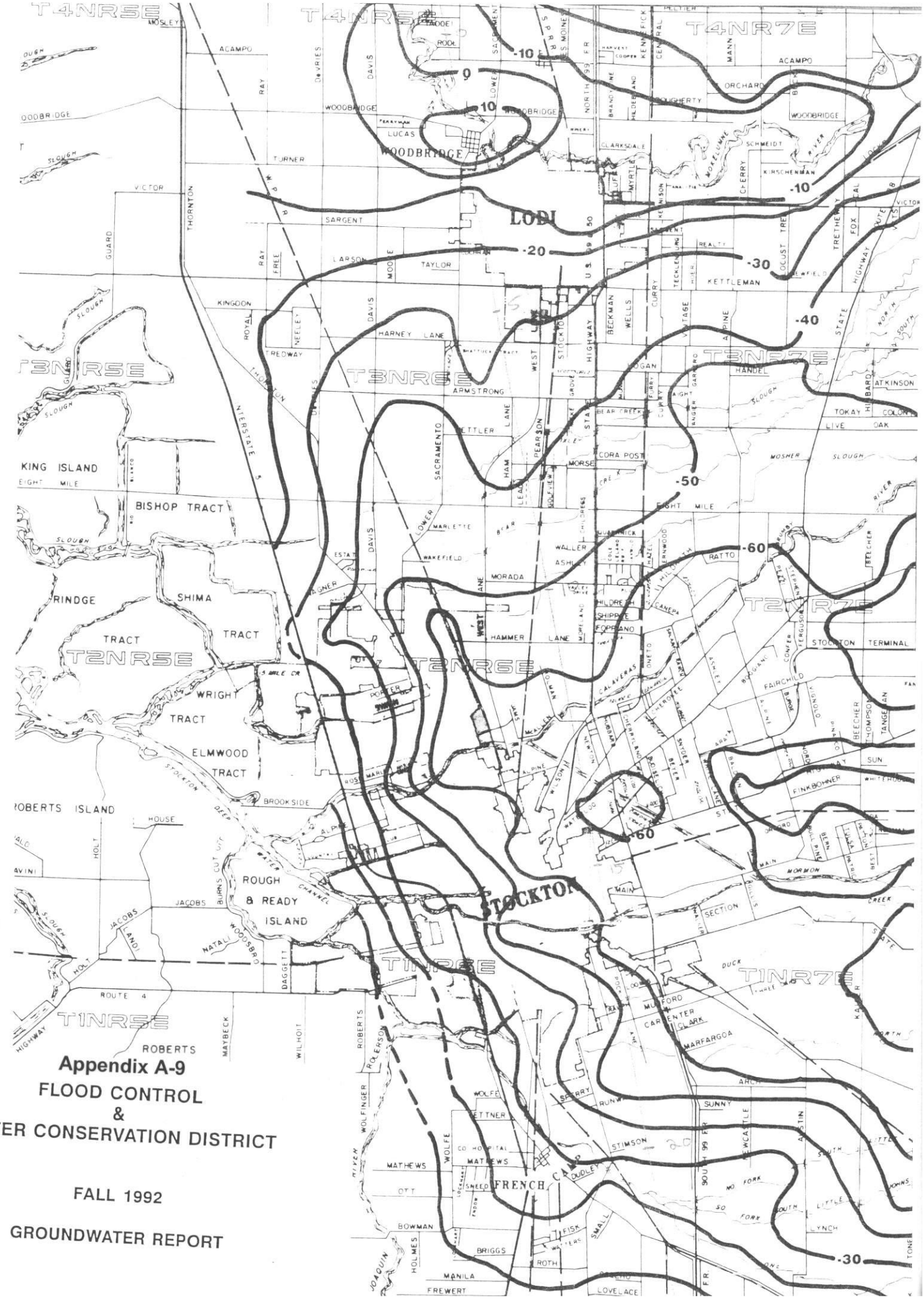


# Appendix A-9

## FLOOD CONTROL & WATER CONSERVATION DISTRICT

FALL 1992

GROUNDWATER REPORT

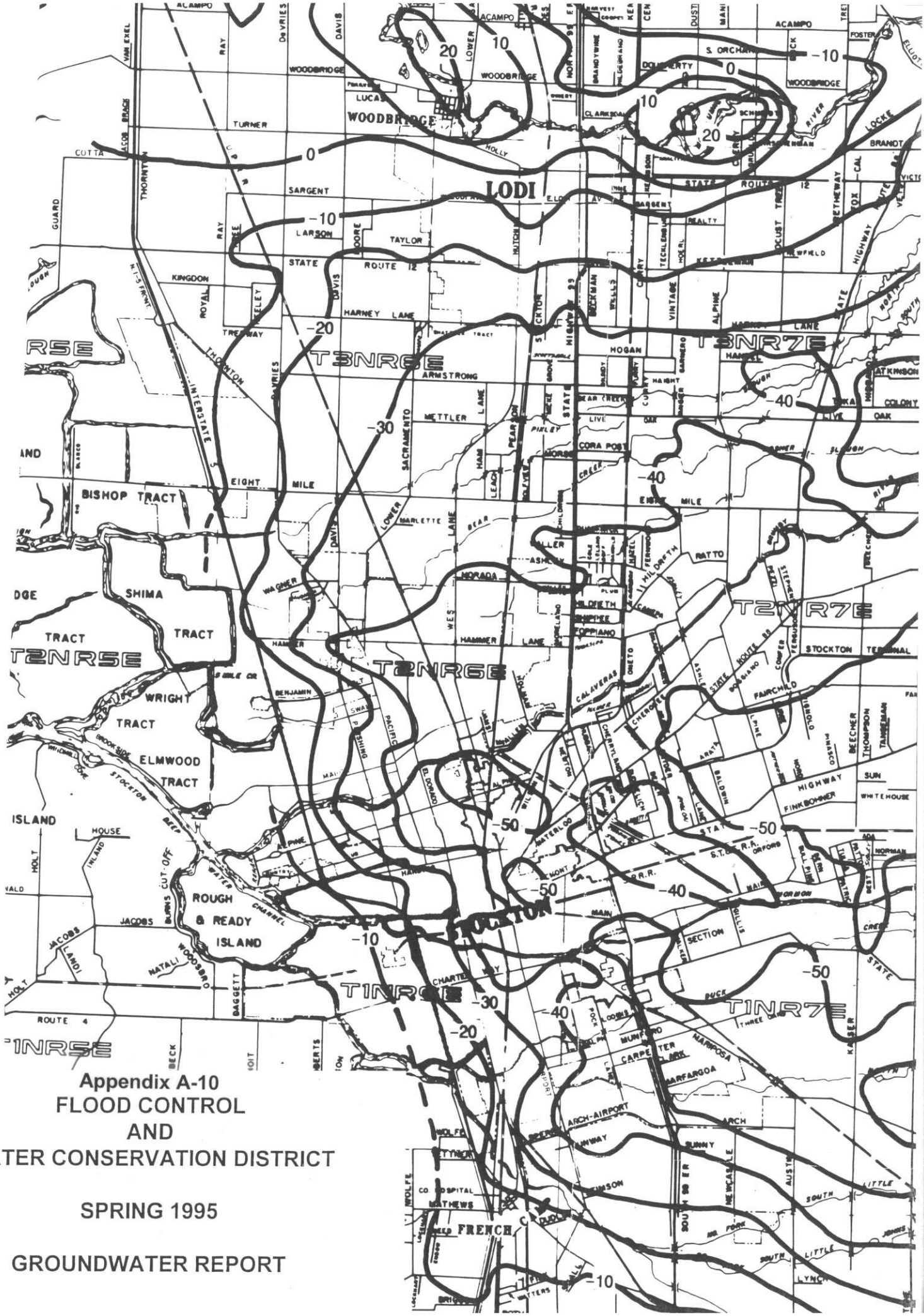


# Appendix A-10
# FLOOD CONTROL AND WATER CONSERVATION DISTRICT

SPRING 1995

GROUNDWATER REPORT

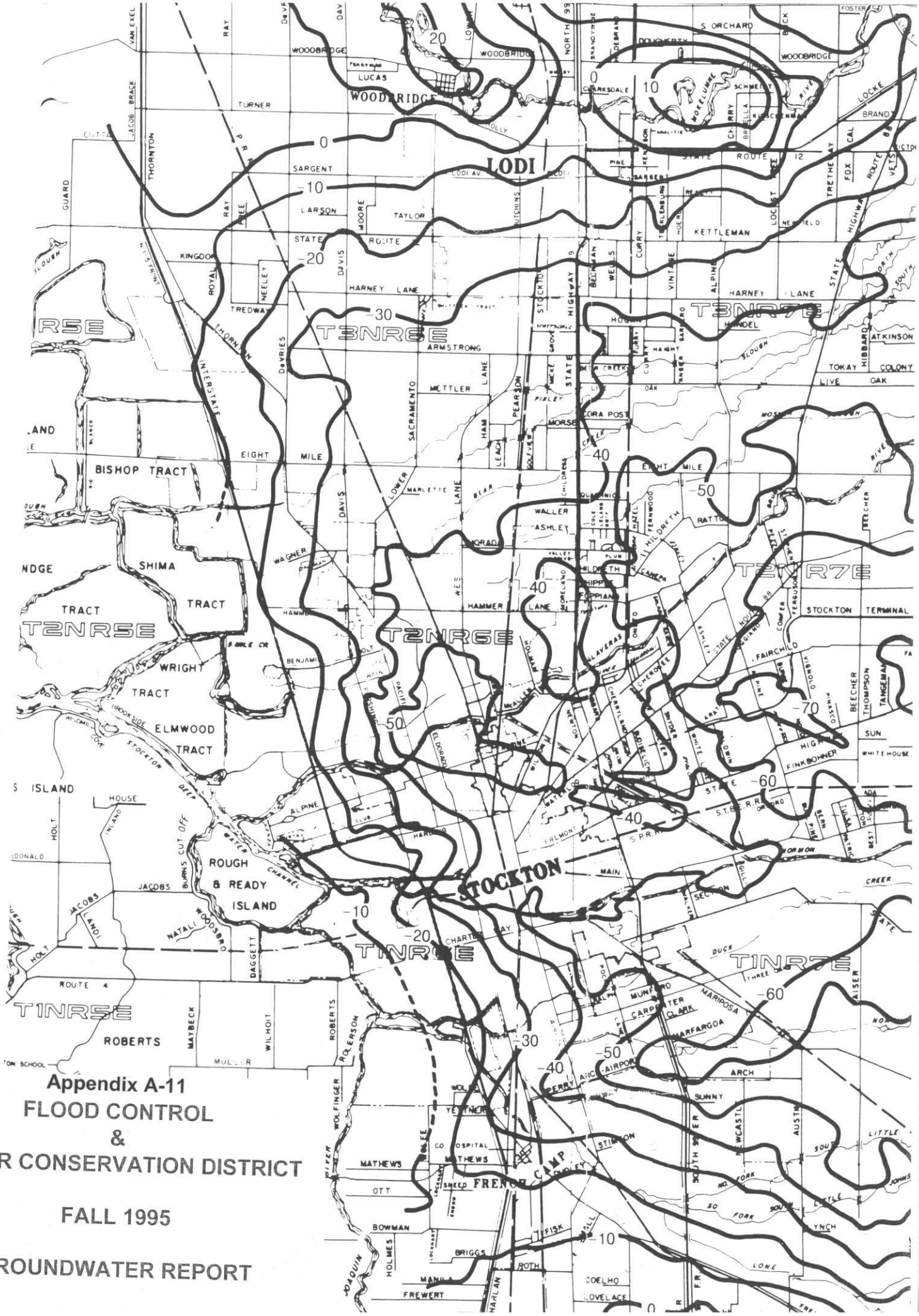


# Appendix A-11
# FLOOD CONTROL
# &
# WATER CONSERVATION DISTRICT

## FALL 1995

## GROUNDWATER REPORT

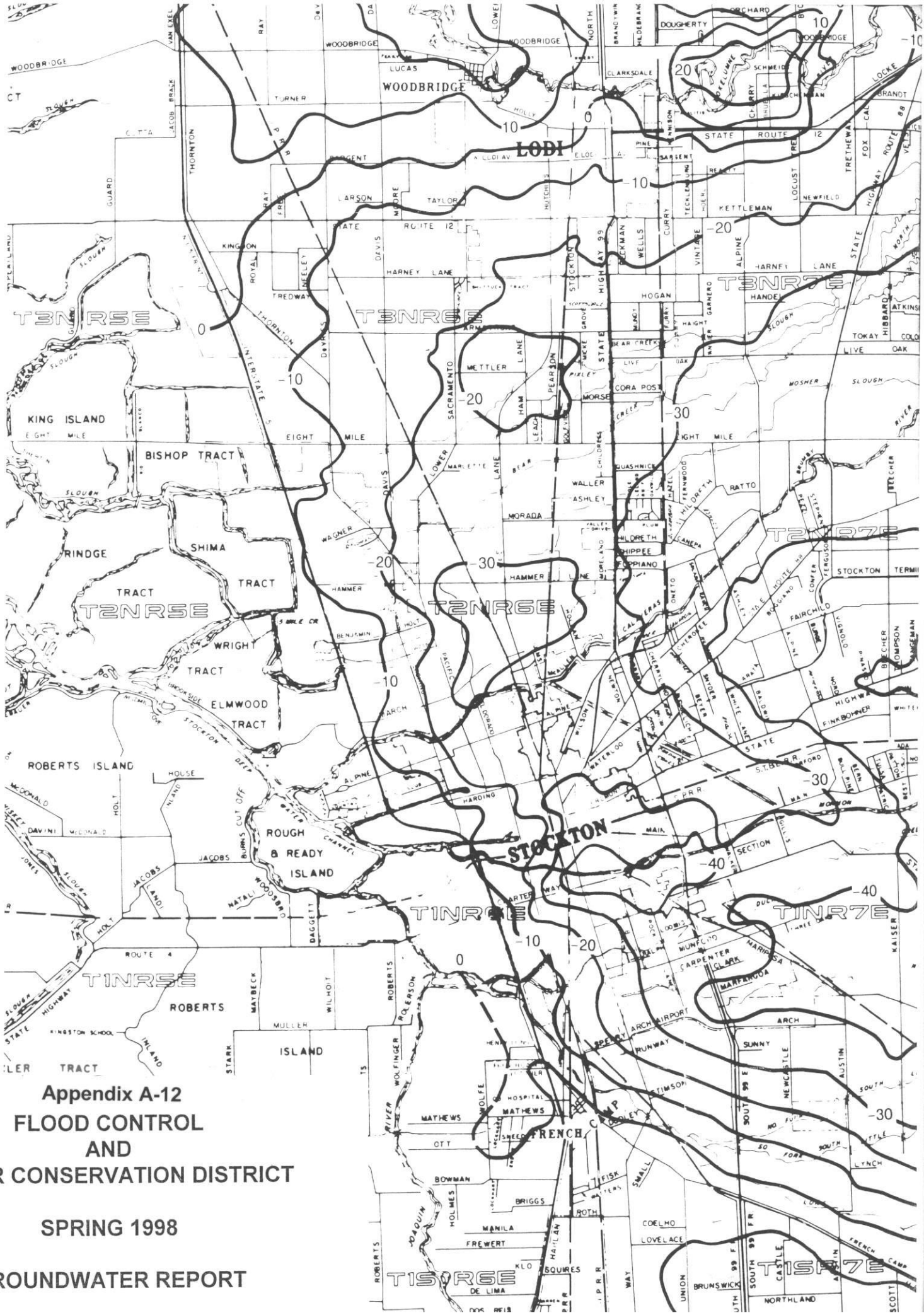


# Appendix A-12
# FLOOD CONTROL AND WATER CONSERVATION DISTRICT

## SPRING 1998

## GROUNDWATER REPORT

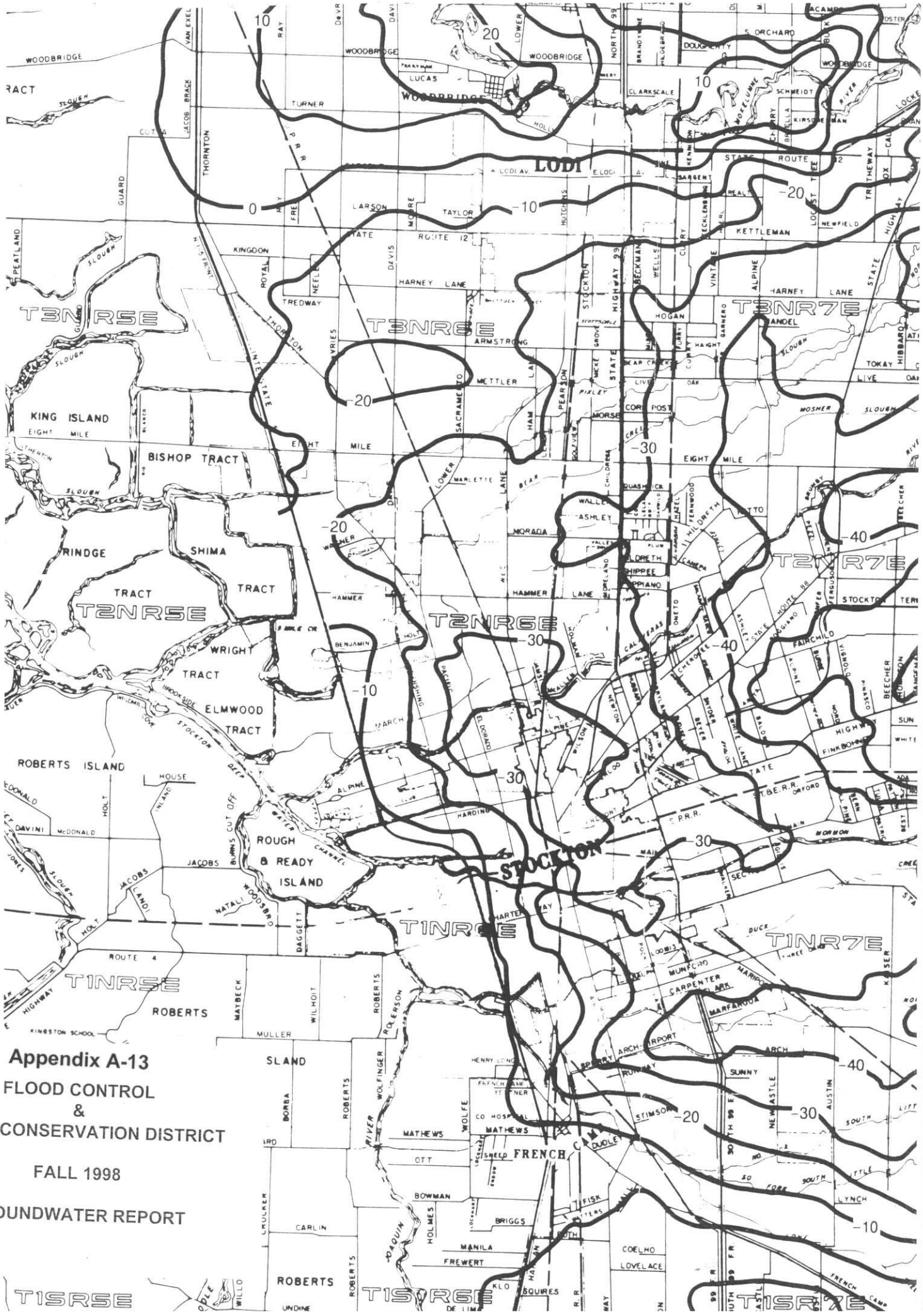


# Appendix A-13

## FLOOD CONTROL & WATER CONSERVATION DISTRICT

FALL 1998

GROUNDWATER REPORT

## Appendix A-14. Hydrograph of 03N05E13L001M
## Elevation 12 feet

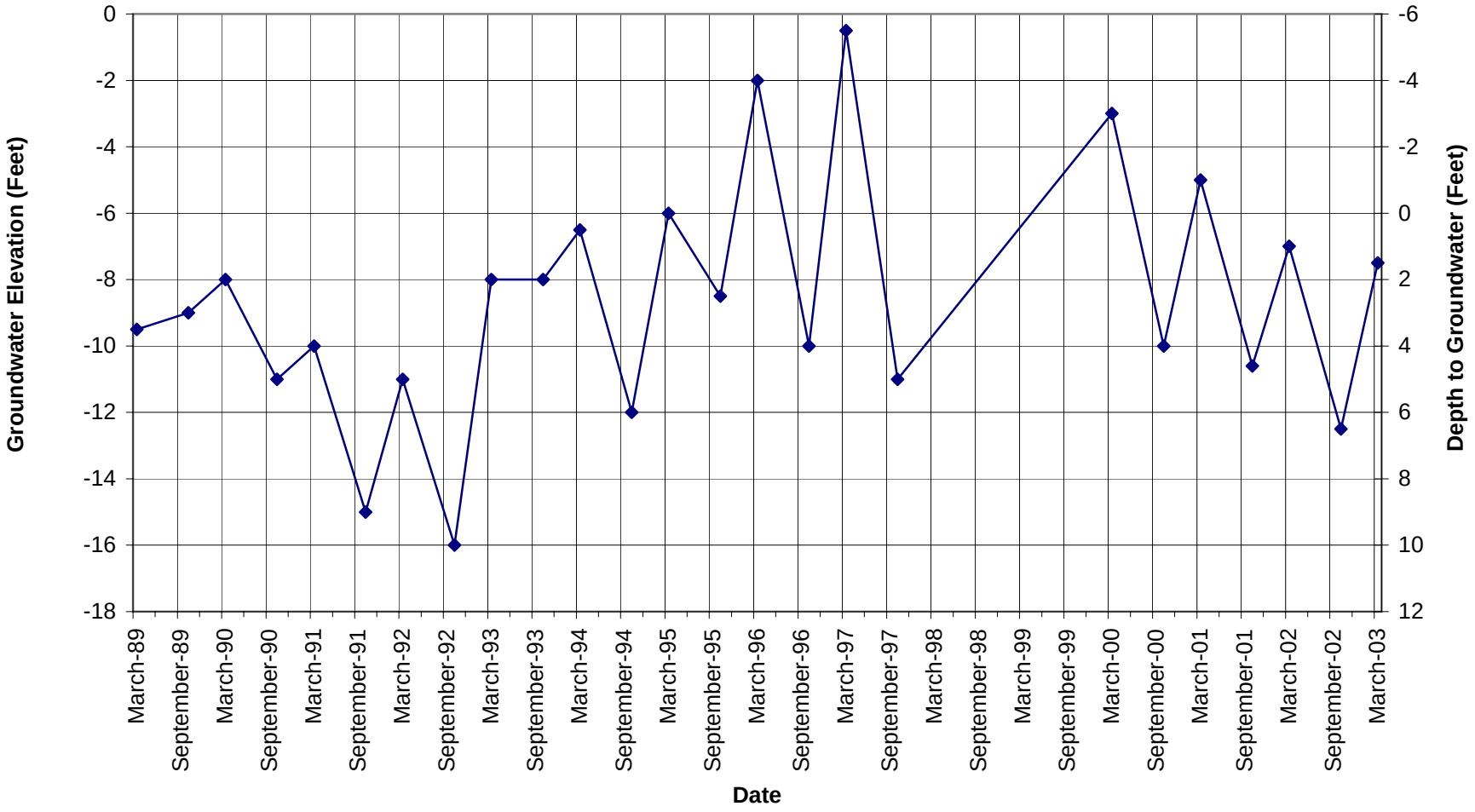


*Well location shown on Figure 4-5 as north of the WPCF property and adjacent to Kingdon Road.*

**Appendix A-15. Hydrograph of 03N05E14C001M**
**Elevation 6.7 feet**

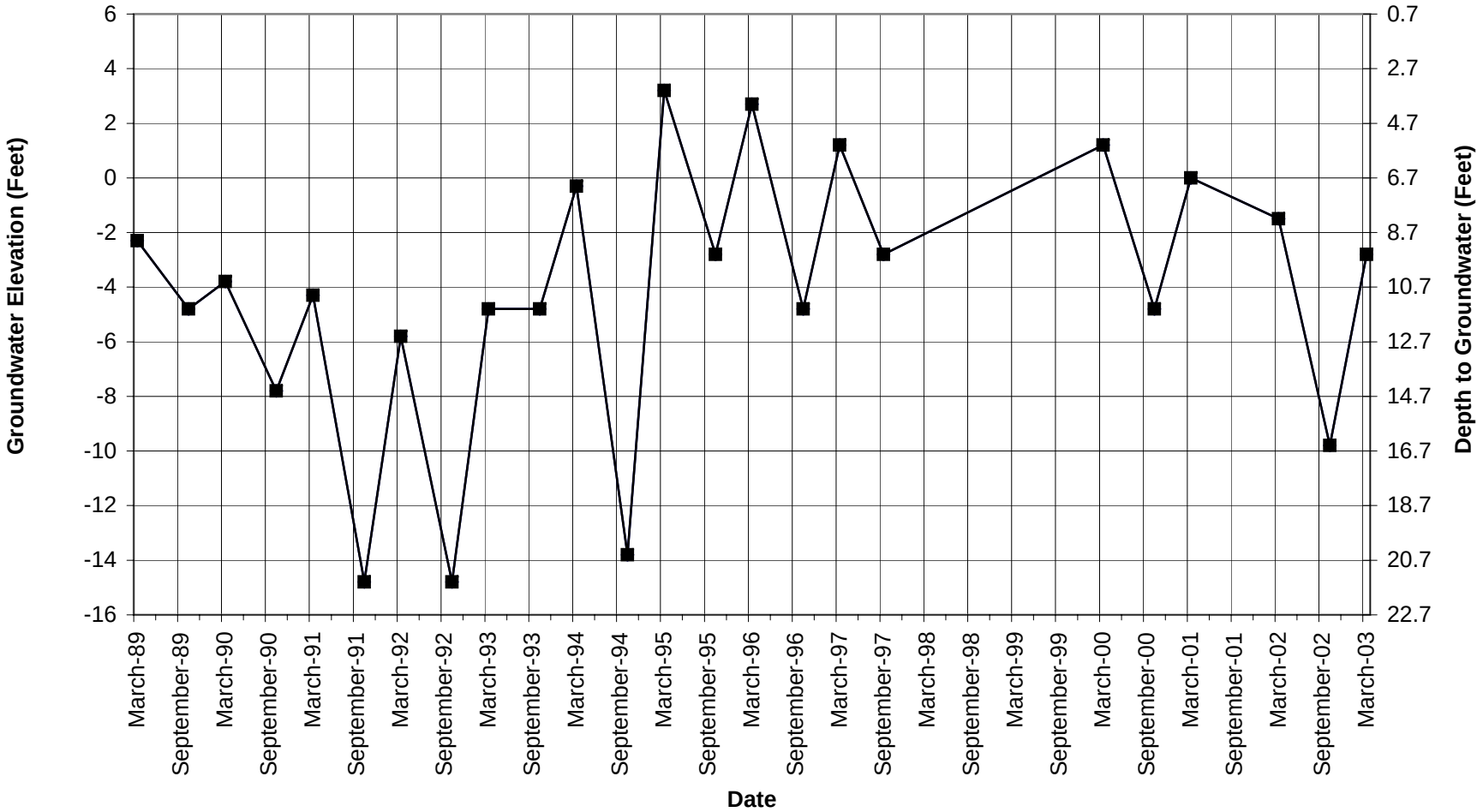


*Well location shown on Figure 4-5 as north of the WPCF property and adjacent to Highway 12 and I-5.*

**Appendix A-16. Hydrograph of 03N05E15D001M**
**Elevation -0.9 feet**

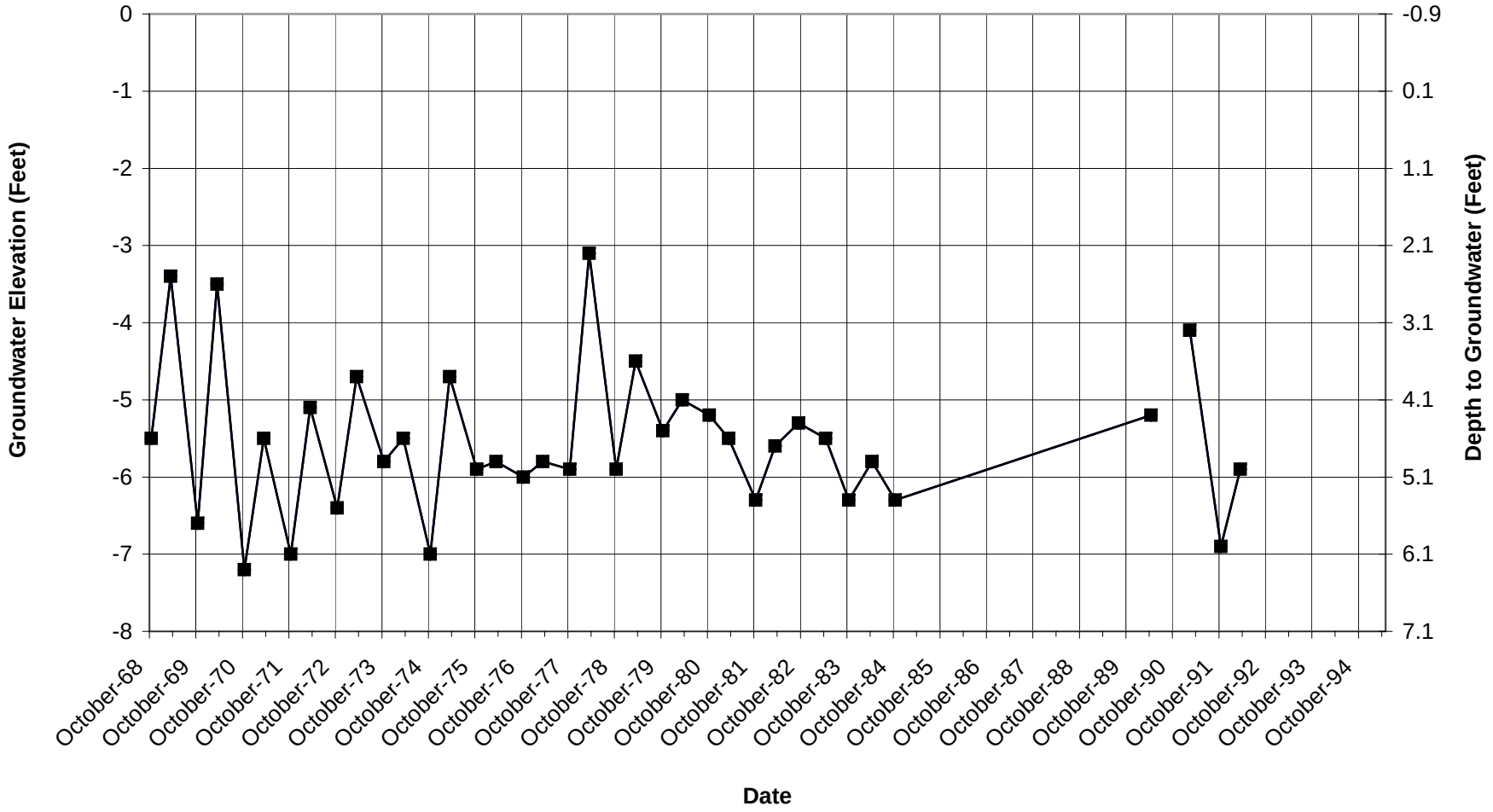


*Well location shown on Figure 4-5 as northwest of the WPCF property and adjacent to Highway 12.*

**Appendix A-17. Hydrograph of 03N05E24L001M**
**Elevation 8 feet**

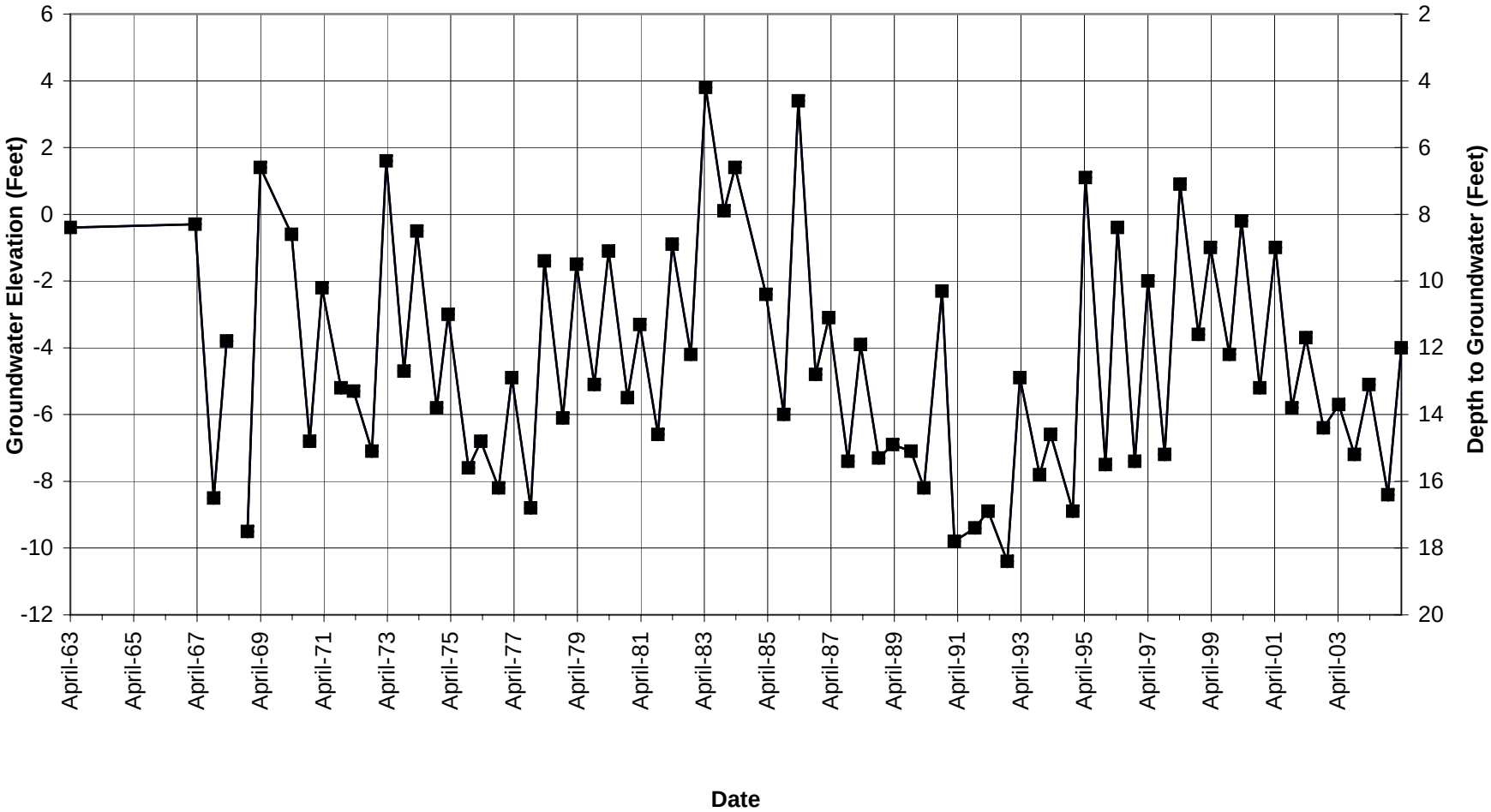


*Well location shown on Figure 4-5 as the northeast corner of the WPCF property.*

**Appendix A-18. Hydrograph of 03N05E26H002M**
**Elevation 2.2 feet**

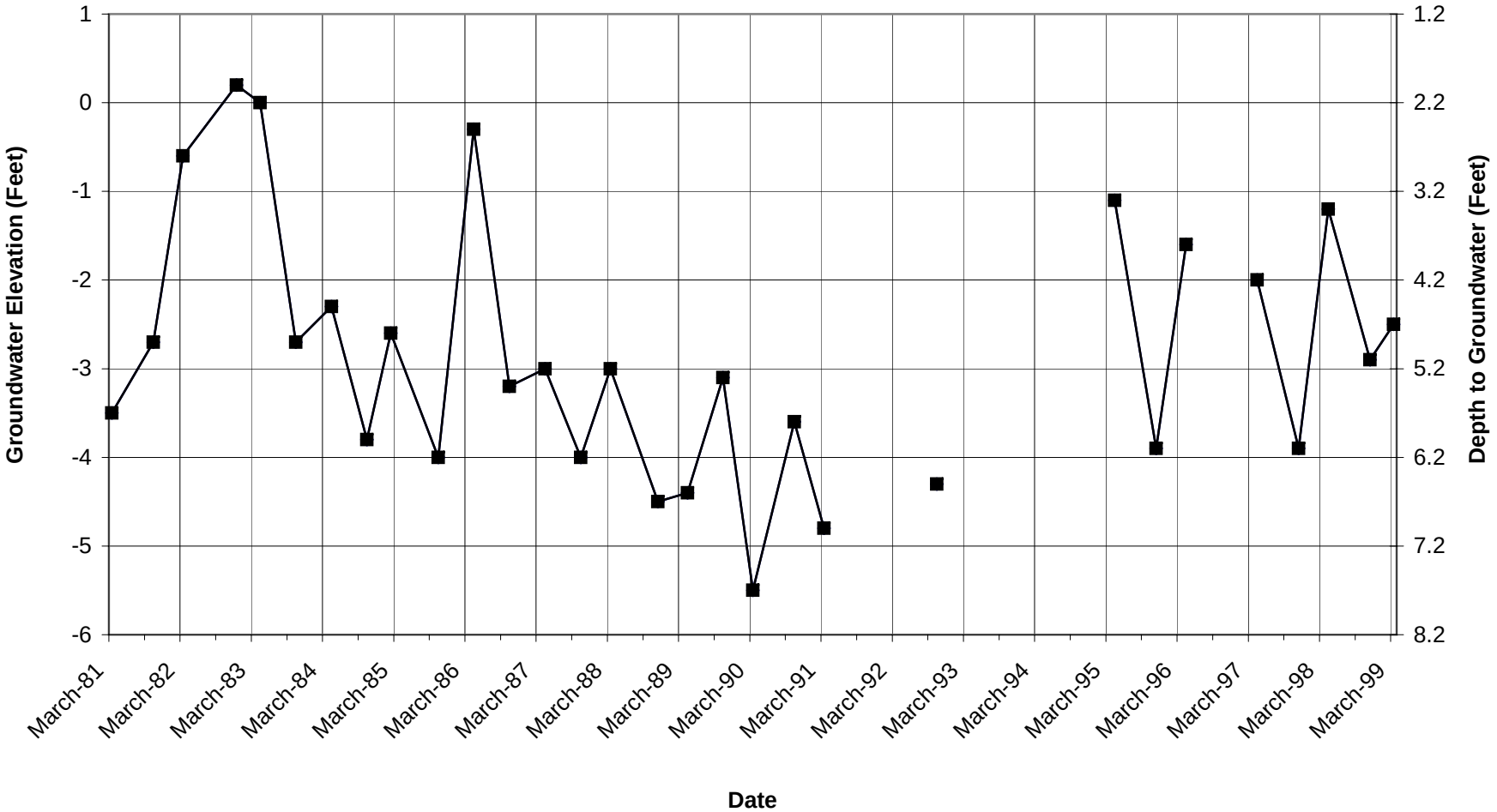


*Well location shown on Figure 4-5 as the southwest corner of the WPCF property.*

**Appendix A-19. Hydrograph of 03N06E18M003M**
**Elevation 15.5 feet**

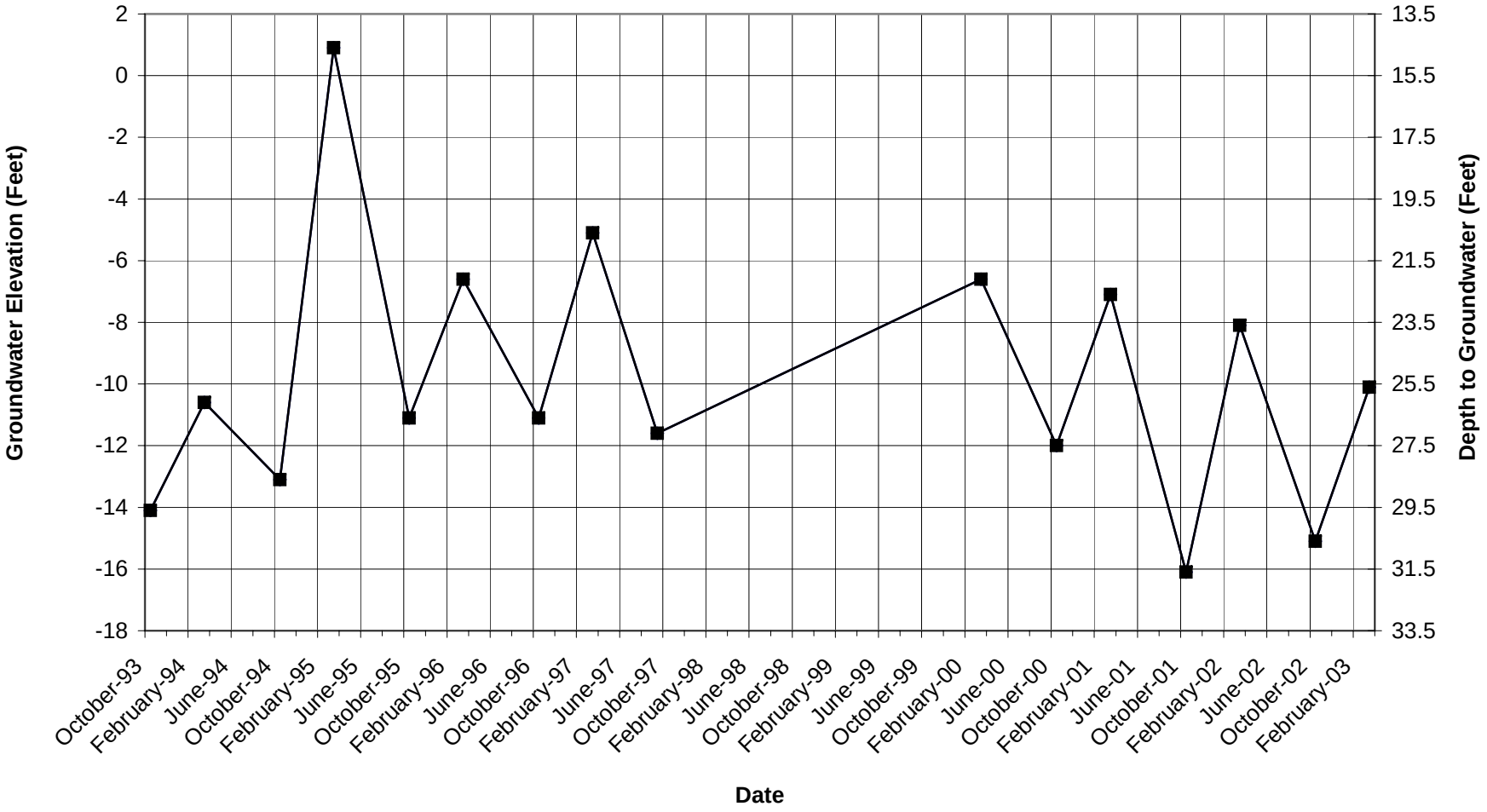


*Well location shown on Figure 4-5 as northeast of the WPCF property and adjacent to Ray Road.*

**Appendix A-20. Hydrograph of 03N06E20D002M**
**Elevation 18 feet**

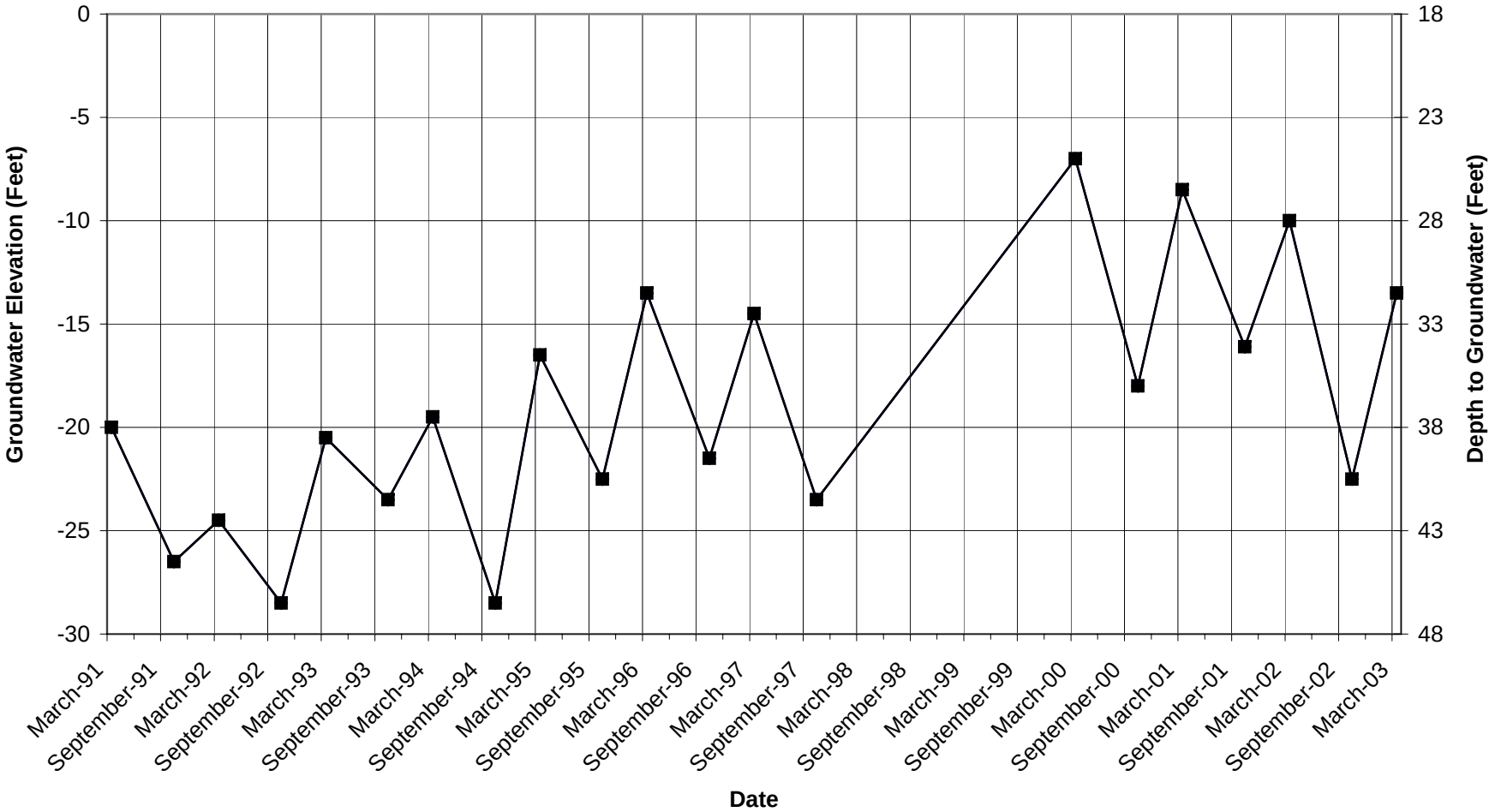


*Well location shown on Figure 4-5 as east of the WPCF property and adjacent to the Western Pacific Railroad and Harvey Lane.*

**Appendix A-21. Hydrograph of 03N06E22D001M**
**Elevation 27 feet**

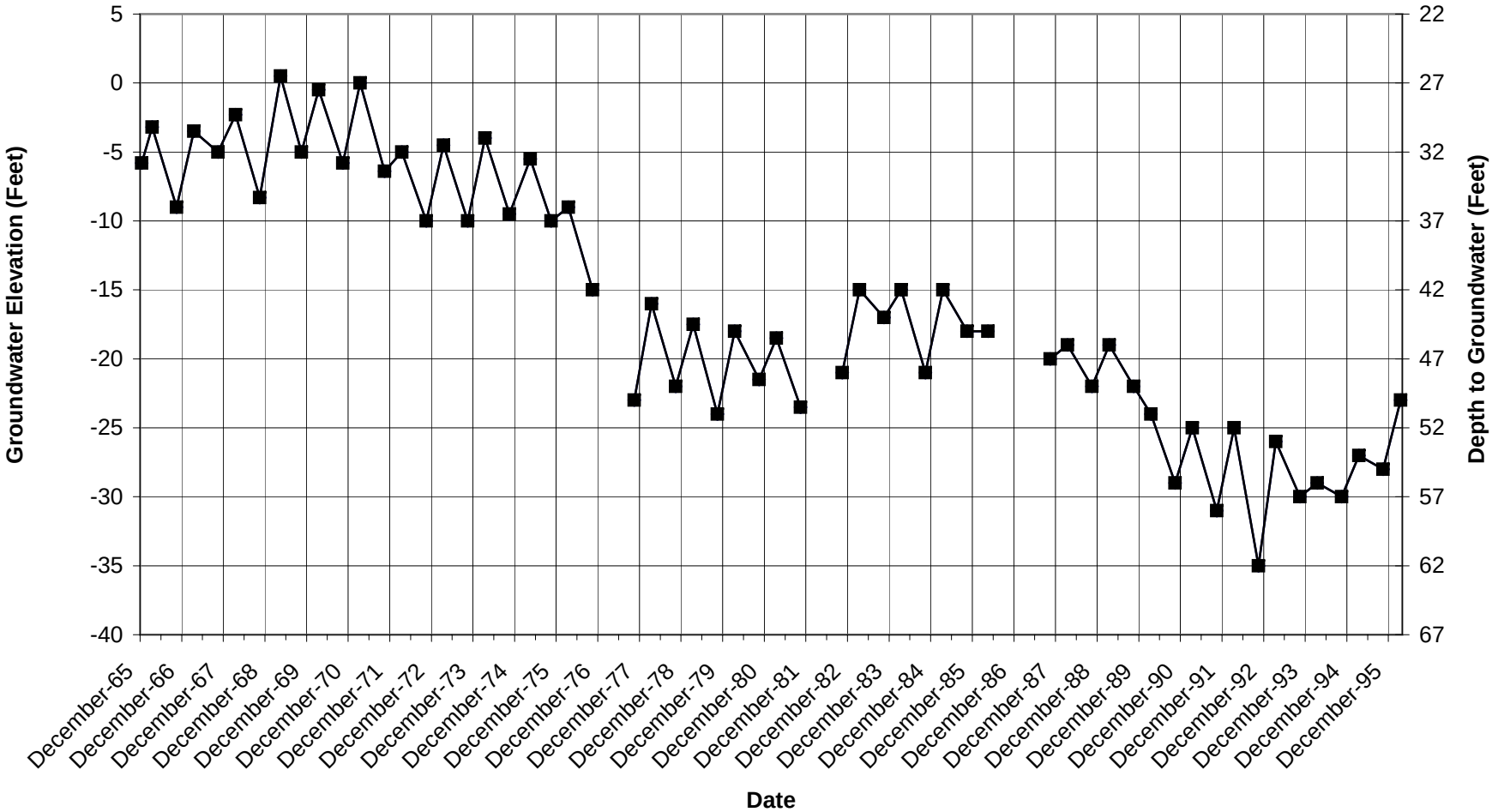


*Well location shown on Figure 4-5 as east of the WPCF property and adjacent to Lower Sacramento Road and Harvey Lane.*

**Appendix A-22. Hydrograph of 03N06E27E001M**
**Elevation 25.3 feet**

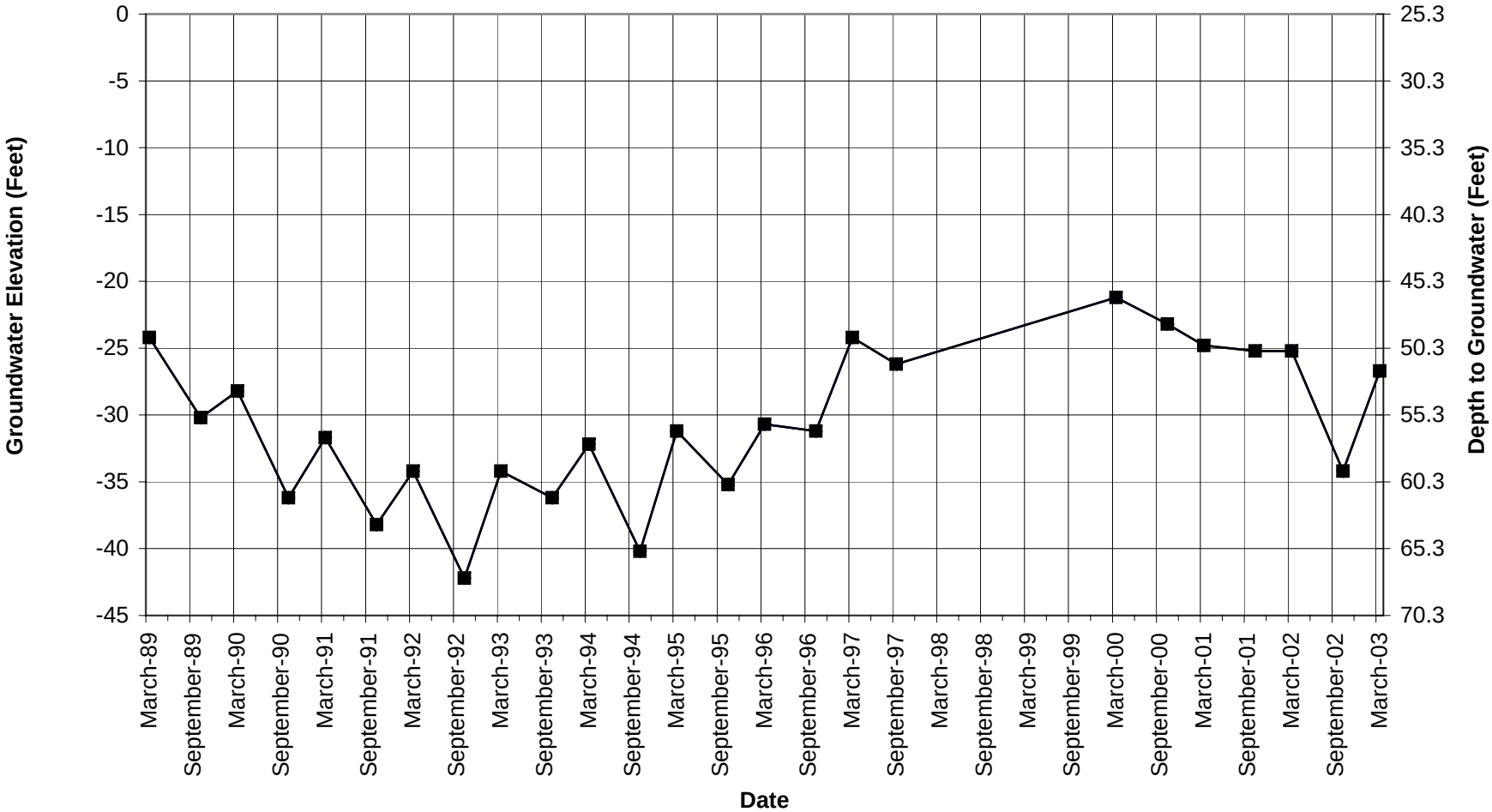


*Well location shown on Figure 4-5 as east of the WPCF property and adjacent to Lower Sacramento Road.*

**Appendix A-23. Hydrograph of 03N06E30R001M**
**Elevation 12 feet**

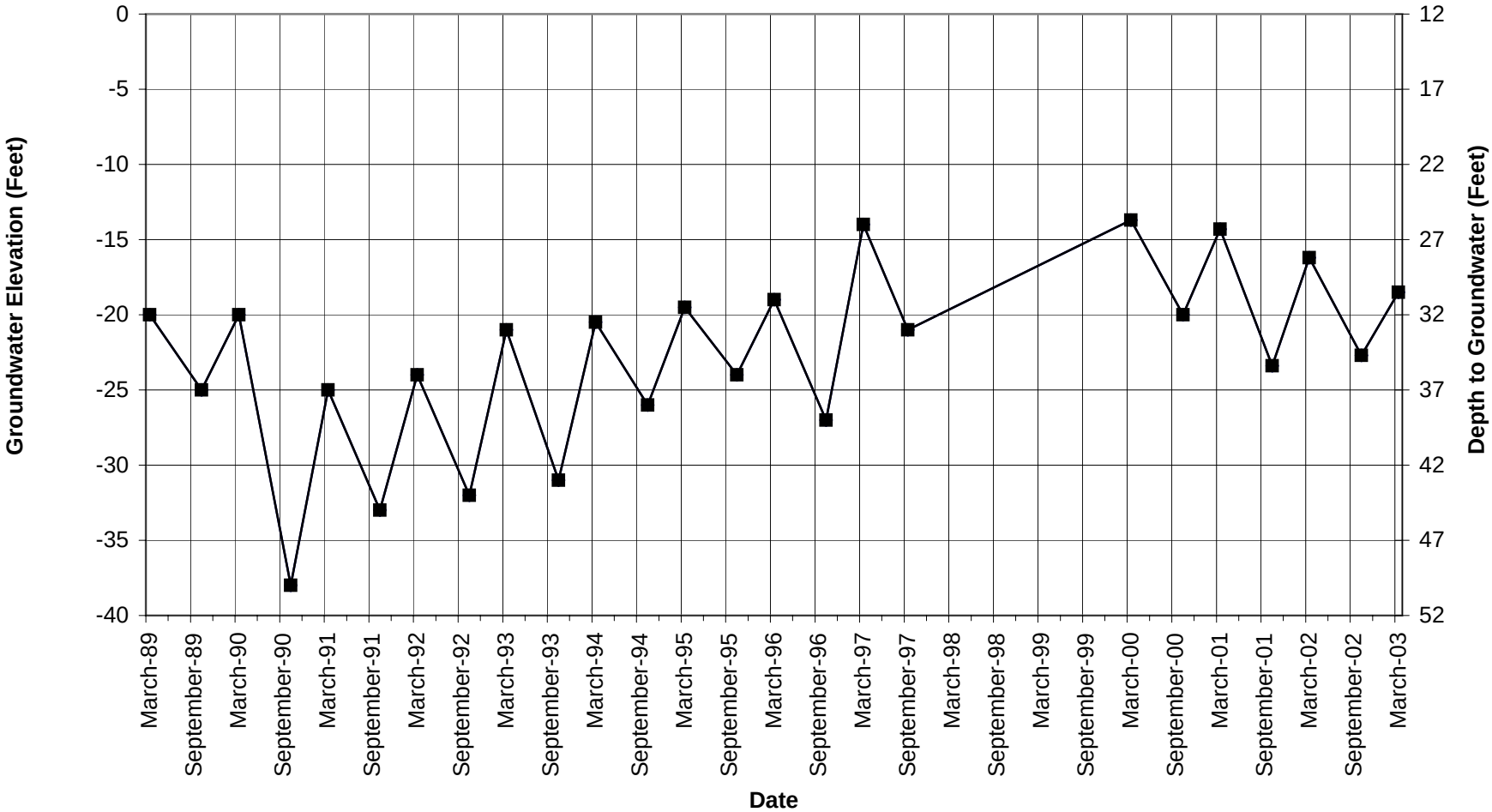


*Well location shown on Figure 4-5 as southeast of the WPCF property and adjacent to Thornton Road.*